

लिपिक हस्ताक्षर



हस्ताक्षर राजस्व निरीक्षक



कर अधीक्षक हस्ताक्षर




Zone_Name - Vijay Nagar Zone, Ward - New Vijay Nagar (14)

Sr. No.	Mohalla_Name	Govt Plot Id	Owner_Name	Father & Husband Name	Road Name	Mobile Number	Occupancy Status	Plot Area	Total Area On Ground Floor	Total Rentable Residential Built up Area	Total Self Residential Built up Area	House Type	Road Width	Construction Year	House Number	House Category	Rate Multiplier	Construction Status	Survey Date	Old Property Tax Id	Total Built Up Area	GIS Map Parcel Id	Property Label	Old Arv	New Arv	Arv Difference %	Property Tax 10%	Water Tax 10%	Sewerage Tax 4%	Old Tax	New Tax
1	Sarvodaya Nagar	p 209	R K Giri	ram pal singh	Near D A V Public School Sarvodaya Nagar New Vijay Nagar Ghaziabad	9971329702	SelfOccupied	1400	1400	0	2800	Pakka	Below12	2013	p 209	Residential		Constructed	2021-04-07	N/A	2800	1723	00-001	-	29232	0%	2923	2923	2923	-	8770
2	Sarvodaya Nagar	N/A	N/A		Near D A V Public School Sarvodaya Nagar New Vijay Nagar Ghaziabad		SelfOccupied	800	0	0	0	VacantLand	Below12	0	N/A	Residential		NotConstructed	2022-02-28	N/A	0	1736	00-001	-	0	0%	0	0	0	-	0

लिपिक हस्ताक्षर



हस्ताक्षर राजस्व निरीक्षक



कर अधीक्षक हस्ताक्षर




Zone_Name - Vijay Nagar Zone, Ward - New Vijay Nagar (14)

Sr. No.	Mohalla_Name	Govt Plot Id	Owner_Name	Father & Husband Name	Road Name	Mobile Number	Occupancy Status	Plot Area	Total Area On Ground Floor	Total Residential Built up Area	Total Self Residential Built up Area	House Type	Road Width	Construction Year	House Number	House Category	Rate Multiplier	Construction Status	Survey Date	Old Property Tax Id	Total Built up Area	GIS Map Parcel Id	Property Label	Old Arv	New Arv	Arv Difference %	Property Tax 10%	Water Tax 10%	Sewerage Tax 4%	Old Tax	New Tax
3	Sarvodaya Nagar	N/A	N/A		Near D A V Public School Sarvodaya Nagar New Vijay Nagar Ghaziabad		SelfOccupied	800	0	0	0	VacantLand	Below12	0	N/A	Residential		NotConstructed	2022-02-28	N/A	0	1737	00-001	-	0	0%	0	0	0	-	0
4	Sarvodaya Nagar	N/A	N/A		Near D A V Public School Sarvodaya Nagar New Vijay Nagar Ghaziabad		SelfOccupied	350	0	0	0	VacantLand	Below12	0	N/A	Residential		NotConstructed	2022-02-28	N/A	0	1738	00-001	-	0	0%	0	0	0	-	0

लिपिक हस्ताक्षर



हस्ताक्षर राजस्व निरीक्षक



कर अधीक्षक हस्ताक्षर



Zone_Name - Vijay Nagar Zone, Ward - New Vijay Nagar (14)

Sr. No.	Mohalla_Name	Govt Plot Id	Owner_Name	Father & Husband Name	Road Name	Mobile Number	Occupancy_Status	Plot Area	Total_Area_On_Ground_Floor	Total_Reputed_Residential_Builtup_Area	Total_Self_Residential_Builtup_Area	House_Type	Road_Width	Construction_Year	House_Number	House_Category	Rate_Multiplier	Construction_Status	Survey_Date	Old_Property_Tax_Id	Total_Built-Up_Area	GIS_Map_Parcel_Id	Property_Label	Old_Arv	New_Arv	Arv_Difference %	Property_Tax 10%	Water_Tax 10%	Sewerage_Tax 4%	Old_Tax	New_Tax
5	Sarvodaya Nagar	N/A	N/A		Near D A V Public School Sarvodaya Nagar New Vijay Nagar Ghaziabad		SelfOccupied	350	0	0	0	VacantLand	TwelveTo 24	0	N/A	NonResidential		NotConstructed	2022-02-28	N/A	0	1739	00-001	-	0	0%	0	0	0	-	0
6	Sarvodaya Nagar	H-Block	Upp Khand Adhekar Vidhut		Sarvodaya Nagar		SelfOccupied	68000	#####	0	0	Pakka	TwelveTo 24	2010	H-Block	NonResidential	3	Constructed	2022-02-28	VN29829	1E+05	1749	00-001	4E+06	#####	62%	#####	#####	#####	#####	#####

लिपिक हस्ताक्षर



हस्ताक्षर राजस्व निरीक्षक



कर अधीक्षक हस्ताक्षर



Zone_Name - Vijay Nagar Zone, Ward - New Vijay Nagar (14)

Sr. No.	Mohalla_Name	Govt Plot Id	Owner_Name	Father & Husband Name	Road Name	Mobile Number	Occupancy Status	Plot Area	Total Area On Ground Floor	Total Rented Residential Built up Area	Total Self Residential Built up Area	House Type	Road Width	Construction Year	House Number	House Category	Rate Multiplier	Construction Status	Survey Date	Old Property Tax Id	Total Built Up Area	GIS Map Parcel Id	Property Label	Old Arv	New Arv	Arv Difference %	Property Tax 10%	Water Tax 10%	Sewerage Tax 4%	Old Tax	New Tax
7	Sarvodaya Nagar	baratghar	N/A		Near D A V Public School Sarvodaya Nagar New Vijay Nagar Ghaziabad		SelfOccupied	2000	2000	0	4000	Pakka	Below 12	2005	baratghar	Residential		Constructed	2022-02-28	N/A	4000	1750	00-001	-	41760	0%	4176	4176	4176	-	12528
8	Sarvodaya Nagar	N/A	N/A		Near D A V Public School Sarvodaya Nagar New Vijay Nagar Ghaziabad		SelfOccupied	500	500	0	500	Pakka	Below 12	2014	N/A	Residential		Constructed	2022-02-28	N/A	500	1751	00-001	-	5220	0%	522	522	522	-	1566

लिपिक हस्ताक्षर



हस्ताक्षर राजस्व निरीक्षक



कर अधीक्षक हस्ताक्षर




Zone_Name - Vijay Nagar Zone, Ward - New Vijay Nagar (14)

Sr. No.	Mohalla_Name	Govt Plot Id	Owner_Name	Father & Husband Name	Road Name	Mobile Number	Occupancy Status	Plot Area	Total Area On Ground Floor	Total Residential Built up Area	Total Self Residential Built up Area	House Type	Road Width	Construction Year	House Number	House Category	Rate Multiplier	Construction Status	Survey Date	Old Property Tax Id	Total Built up Area	GIS Map Parcel Id	Property Label	Old Arv	New Arv	Arv Difference %	Property Tax 10%	Water Tax 10%	Sewerage Tax 4%	Old Tax	New Tax
9	Sarvodaya Nagar	503A	Pinki Gautam		Near D A V Public School Sarvodaya Nagar New Vijay Nagar Ghaziabad		Self Occupied	1500	0	0	0	Vacant Land	Below 12	0	503A	Residential		Not Constructed	2022-02-28	N/A	0	1752	00-001	-	0	0%	0	0	0	-	0
10	Sarvodaya Nagar	503A near by	N/A		Near D A V Public School Sarvodaya Nagar New Vijay Nagar Ghaziabad		Self Occupied	900	0	0	0	Vacant Land	Below 12	0	503A near by	Residential		Not Constructed	2022-02-28	N/A	0	1753	00-001	-	0	0%	0	0	0	-	0

लिपिक हस्ताक्षर



हस्ताक्षर राजस्व निरीक्षक



कर अधीक्षक हस्ताक्षर



Zone_Name - Vijay Nagar Zone, Ward - New Vijay Nagar (14)

Sr. No.	Mohalla_Name	Govt Plot Id	Owner_Name	Father & Husband Name	Road Name	Mobile Number	Occupancy Status	Plot Area	Total Area On Ground Floor	Total Rentable Residential Built up Area	Total Self Residential Built up Area	House Type	Road Width	Construction Year	House Number	House Category	Rate Multiplier	Construction Status	Survey Date	Old Property Tax Id	Total Built up Area	GIS Map Parcel Id	Property Label	Old Arv	New Arv	Arv Difference %	Property Tax 10%	Water Tax 10%	Sewerage Tax 4%	Old Tax	New Tax
11	Sarvodaya Nagar	1	Sumati Devi	PALJU RAM	Near D A V Public School Sarvodaya Nagar New Vijay Nagar Ghaziabad	9990906079	SelfOccupied	450	450	0	400	Kutcha	Below12	2010	1	Mix	5	Constructed	2022-02-28	N/A	450	1755	00-001	-	4920	0%	492	492	492	-	1476
12	Sarvodaya Nagar	110	Sumit Kumar Gautam	ganga dass	Near D A V Public School Sarvodaya Nagar New Vijay Nagar Ghaziabad	9267917352	SelfOccupied	400	400	0	400	Pakka	Below12	2018	110	Residential		Constructed	2022-02-28	N/A	400	1757	00-001	-	4176	0%	418	418	418	-	1253

लिपिक हस्ताक्षर



हस्ताक्षर राजस्व निरीक्षक



कर अधीक्षक हस्ताक्षर



Zone_Name - Vijay Nagar Zone, Ward - New Vijay Nagar (14)

Sr. No.	Mohalla_Name	Govt Plot Id	Owner_Name	Father & Husband Name	Road Name	Mobile Number	Occupancy Status	Plot Area	Total Area On Ground Floor	Total Rentable Residential Built up Area	Total Self Residential Built up Area	House Type	Road Width	Construction Year	House Number	House Category	Rate Multiplier	Construction Status	Survey Date	Old Property Tax Id	Total Built up Area	GIS Map Parcel Id	Property Label	Old Arv	New Arv	Arv Difference %	Property Tax 10%	Water Tax 10%	Sewerage Tax 4%	Old Tax	New Tax
13	Sarvodaya Nagar	110 back side	N/A		Near D A V Public School Sarvodaya Nagar New Vijay Nagar Ghaziabad		Self Occupied	1200	600	0	600	Other Pakka	Below 12	2005	110 back side	Residential		Constructed	2022-02-28	N/A	600	1758	00-001	-	4248	0%	425	425	425	-	1274
14	Sarvodaya Nagar	B-122	Savitri Devi	C P SINGH	Near D A V Public School Sarvodaya Nagar New Vijay Nagar Ghaziabad	9540364778	Self Occupied	900	900	0	900	Kutcha	Below 12	2003	B-122	Residential		Constructed	2022-02-28	N/A	900	1760	00-001	-	8388	0%	839	839	839	-	2516

लिपिक हस्ताक्षर



हस्ताक्षर राजस्व निरीक्षक



कर अधीक्षक हस्ताक्षर



Zone_Name - Vijay Nagar Zone, Ward - New Vijay Nagar (14)

Sr. No.	Mohalla_Name	Govt Plot Id	Owner_Name	Father & Husband Name	Road Name	Mobile Number	Occupancy Status	Plot Area	Total Area On Ground Floor	Total Rented Residential Built up Area	Total Self Residential Built up Area	House Type	Road Width	Construction Year	House Number	House Category	Rate Multiplier	Construction Status	Survey Date	Old Property Tax Id	Total Built up Area	GIS Map Parcel Id	Property Label	Old Arv	New Arv	Arv Difference %	Property Tax 10%	Water Tax 10%	Sewerage Tax 4%	Old Tax	New Tax
15	Sarvodaya Nagar	116	Satyawati	Tikam Sharma	Near D A V Public School Sarvodaya Nagar New Vijay Nagar Ghaziabad	9717975224	SelfOccupied	900	900	0	800	Pakka	Below 12	2014	116	Mix	5	Constructed	2022-02-28	N/A	900	1764	00-001	-	15360	0%	1536	1536	1536	-	4608
16	Sarvodaya Nagar	503	Anju	sanjay kumar	Near D A V Public School Sarvodaya Nagar New Vijay Nagar Ghaziabad	8588949833	SelfOccupied	225	225	0	450	Pakka	Below 12	2019	503	Residential		Constructed	2022-02-28	N/A	450	1765	00-001	-	4698	0%	470	470	470	-	1409

लिपिक हस्ताक्षर



हस्ताक्षर राजस्व निरीक्षक



कर अधीक्षक हस्ताक्षर



Zone_Name - Vijay Nagar Zone, Ward - New Vijay Nagar (14)

Sr. No.	Mohalla_Name	Govt Plot Id	Owner_Name	Father & Husband Name	Road Name	Mobile Number	Occupancy Status	Plot Area	Total Area On Ground Floor	Total Rentable Residential Built up Area	Total Self Residential Built up Area	House Type	Road Width	Construction Year	House Number	House Category	Rate Multiplier	Construction Status	Survey Date	Old Property Tax Id	Total Built up Area	GIS Map Parcel Id	Property Label	Old Arv	New Arv	Arv Difference %	Property Tax 10%	Water Tax 10%	Sewerage Tax 4%	Old Tax	New Tax
17	Sarvodaya Nagar	N/A	Shallu		Near D A V Public School Sarvodaya Nagar New Vijay Nagar Ghaziabad		Rented	500	500	500	0	Kutcha	Below 12	2003	N/A	Residential		Constructed	2022-02-28	N/A	500	1766	00-001	-	3540	0%	354	354	354	-	1062
18	Sarvodaya Nagar	N/A	Suman Devi	CHANDAN KUMAR	Near D A V Public School Sarvodaya Nagar New Vijay Nagar Ghaziabad	9910965303	Self Occupied	350	350	0	700	Kutcha	Below 12	2003	N/A	Residential		Constructed	2022-02-28	N/A	700	1767	00-001	-	4956	0%	496	496	496	-	1487


लिपिक हस्ताक्षर



हस्ताक्षर राजस्व निरीक्षक



कर अधीक्षक हस्ताक्षर




Zone_Name - Vijay Nagar Zone, Ward - New Vijay Nagar (14)

Sr. No.	Mohalla_Name	Govt Plot Id	Owner_Name	Father & Husband Name	Road Name	Mobile Number	Occupancy Status	Plot Area	Total Area On Ground Floor	Total Rented Residential Built up Area	Total Self Residential Built up Area	House Type	Road Width	Construction Year	House Number	House Category	Rate Multiplier	Construction Status	Survey Date	Old Property Tax Id	Total Built up Area	GIS Map Parcel Id	Property Label	Old Arv	New Arv	Arv Difference %	Property Tax 10%	Water Tax 10%	Sewerage Tax 4%	Old Tax	New Tax
19	Sarvodaya Nagar	336	Sarika Singh	praveen	Near D A V Public School Sarvodaya Nagar New Vijay Nagar Ghaziabad	9811762787	SelfOccupied	350	350	0	600	Pakka	Below12	2021	336	Mix	5	Constructed	2022-02-28	N/A	700	1768	00-001	-	13272	0%	1327	1327	1327	-	3982
20	Sarvodaya Nagar	110near	Mekhla Singh	Rakesh Singh	Near D A V Public School Sarvodaya Nagar New Vijay Nagar Ghaziabad	9560714441	SelfOccupied	250	230	0	410	Pakka	Below12	2015	110near	Mix	5	Constructed	2022-02-28	N/A	460	1769	00-001	-	7784	0%	778	778	778	-	2335

लिपिक हस्ताक्षर



हस्ताक्षर राजस्व निरीक्षक



कर अधीक्षक हस्ताक्षर



Zone_Name - Vijay Nagar Zone, Ward - New Vijay Nagar (14)

Sr. No.	Mohalla_Name	Govt Plot Id	Owner_Name	Father & Husband Name	Road Name	Mobile Number	Occupancy Status	Plot Area	Total Area On Ground Floor	Total Rented Residential Built up Area	Total Self Residential Built up Area	House Type	Road Width	Construction Year	House Number	House Category	Rate Multiplier	Construction Status	Survey Date	Old Property Tax Id	Total Built up Area	GIS Map Parcel Id	Property Label	Old Arv	New Arv	Arv Difference %	Property Tax 10%	Water Tax 10%	Sewerage Tax 4%	Old Tax	New Tax
21	Sarvodaya Nagar	110	Om Wati	vidhasingh	Near DAV Public School Sarvodaya Nagar New Vijay Nagar Ghaziabad	9250410401	SelfOccupied	750	600	0	600	Pakka	Belowl2	2010	110	Residential		Constructed	2022-02-28	N/A	600	1770	00-001	-	6264	0%	626	626	626	-	1879
22	Sarvodaya Nagar	kh-365	Phool Singh	badrisingh	Near DAV Public School Sarvodaya Nagar New Vijay Nagar Ghaziabad	9873176338	SelfOccupied	370	370	0	1110	Pakka	Belowl2	2020	kh-365	Residential		Constructed	2022-02-28	N/A	1110	1772	00-001	-	11588	0%	1159	1159	1159	-	3477

लिपिक हस्ताक्षर



हस्ताक्षर राजस्व निरीक्षक



कर अधीक्षक हस्ताक्षर



Zone_Name - Vijay Nagar Zone, Ward - New Vijay Nagar (14)

Sr. No.	Mohalla_Name	Govt Plot Id	Owner_Name	Father & Husband Name	Road Name	Mobile Number	Occupancy Status	Plot Area	Total Area On Ground Floor	Total Rented Residential Built up Area	Total Self Residential Built up Area	House Type	Road Width	Construction Year	House Number	House Category	Rate Multiplier	Construction Status	Survey Date	Old Property Tax Id	Total Built Up Area	GIS Map Parcel Id	Property Label	Old Arv	New Arv	Arv Difference %	Property Tax 10%	Water Tax 10%	Sewerage Tax 4%	Old Tax	New Tax
23	Sarodaya Nagar	NEAR B-122	N/A		Near D A V Public School Sarvodaya Nagar New Vijay Nagar Ghaziabad		SelfOccupied	450	450	0	900	Pakka	Below12	2003	NEAR B-122	Residential		Constructed	2022-02-28	N/A	900	1773	00-001	-	9396	0%	940	940	940	-	2819
24	Sarodaya Nagar	491	Bhupendra Kumar		Near D A V Public School Sarvodaya Nagar New Vijay Nagar Ghaziabad	9871300166	SelfOccupied	900	900	0	0	Pakka	Below12	2010	491	NonResidential	1,1,5,1	Constructed	2022-02-28	N/A	2700	1774	00-001	-	40646	0%	350	4065	4065	-	8479

लिपिक हस्ताक्षर



हस्ताक्षर राजस्व निरीक्षक



कर अधीक्षक हस्ताक्षर




Zone_Name - Vijay Nagar Zone, Ward - New Vijay Nagar (14)

Sr. No.	Mohalla_Name	Govt Plot Id	Owner_Name	Father & Husband Name	Road Name	Mobile Number	Occupancy Status	Plot Area	Total Area On Ground Floor	Total Rented Residential Built up Area	Total Self Residential Built up Area	House Type	Road Width	Construction Year	House Number	House Category	Rate Multiplier	Construction Status	Survey Date	Old Property Tax Id	Total Built up Area	GIS Map Parcel Id	Property Label	Old Arv	New Arv	Arv Difference %	Property Tax 10%	Water Tax 10%	Sewerage Tax 4%	Old Tax	New Tax
25	Sarvodaya Nagar	110	Kamlesh Devi	RAKESH KUMAR	Near D A V Public School Sarvodaya Nagar New Vijay Nagar Ghaziabad	7011442333	SelfOccupied	1000	1000	0	1400	Pakka	Belowl2	2003	110	Residential		Constructed	2022-02-28	N/A	1400	1775	00-001	-	14616	0%	1462	1462	1462	-	4385
26	Sarvodaya Nagar	12/109	Sonpal Singh	Brajpal Singh	Near D A V Public School Sarvodaya Nagar New Vijay Nagar Ghaziabad	9871821205	SelfOccupied	700	700	0	700	Pakka	Belowl2	2014	12/109	Residential		Constructed	2022-02-28	N/A	700	1776	00-001	-	7308	0%	731	731	731	-	2192

लिपिक हस्ताक्षर



हस्ताक्षर राजस्व निरीक्षक



कर अधीक्षक हस्ताक्षर




Zone_Name - Vijay Nagar Zone, Ward - New Vijay Nagar (14)

Sr. No.	Mohalla_Name	Govt Plot Id	Owner_Name	Father & Husband Name	Road Name	Mobile Number	Occupancy Status	Plot Area	Total Area On Ground Floor	Total Rented Residential Built up Area	Total Self Residential Built up Area	House Type	Road Width	Construction Year	House Number	House Category	Rate Multiplier	Construction Status	Survey Date	Old Property Tax Id	Total Built Up Area	GIS Map Parcel Id	Property Label	Old Arv	New Arv	Arv Difference %	Property Tax 10%	Water Tax 10%	Sewerage Tax 4%	Old Tax	New Tax
27	Sarvodaya Nagar	104	Santosh	mithailal	Near D A V Public School Sarvodaya Nagar New Vijay Nagar Ghaziabad	9540898780	SelfOccupied	2000	2000	0	3900	Pakka	Below12	2010	104	Mix	5	Constructed	2022-02-28	N/A	4000	1778	00-001	-	47724	0%	4772	4772	4772	-	14317
28	Sarvodaya Nagar	501	Anil	PRATAP SINGH	Near D A V Public School Sarvodaya Nagar New Vijay Nagar Ghaziabad	9540941353	SelfOccupied	550	550	0	550	OtherPakka	Below12	2003	501	Residential		Constructed	2022-02-28	N/A	550	1779	00-001	-	3894	0%	389	389	389	-	1168


लिपिक हस्ताक्षर



हस्ताक्षर राजस्व निरीक्षक



कर अधीक्षक हस्ताक्षर



Zone_Name - Vijay Nagar Zone, Ward - New Vijay Nagar (14)

Sr. No.	Mohalla_Name	Govt Plot Id	Owner_Name	Father & Husband Name	Road Name	Mobile Number	Occupancy Status	Plot Area	Total Area On Ground Floor	Total Rented Residential Built up Area	Total Self Residential Built up Area	House Type	Road Width	Construction Year	House Number	House Category	Rate Multiplier	Construction Status	Survey Date	Old Property Tax Id	Total Built up Area	GIS Map Parcel Id	Property Label	Old Arv	New Arv	Arv Difference %	Property Tax 10%	Water Tax 10%	Sewerage Tax 4%	Old Tax	New Tax
29	Sarvodaya Nagar	N/A	N/A		Near D A V Public School Sarvodaya Nagar New Vijay Nagar Ghaziabad		Self Occupied	400	400	0	400	Pakka	Below 12	2020	N/A	Residential		Constructed	2022-02-28	N/A	400	1780	00-001	-	4176	0%	418	418	418	-	1253
30	Sarvodaya Nagar	175	Richhpal Singhlot		Near D A V Public School Sarvodaya Nagar New Vijay Nagar Ghaziabad		Mix	1200	1200	0	2300	Pakka	Below 12	2003	175	Mix	5	Constructed	2022-02-28	N/A	2400	1782	00-001	-	31020	0%	3102	3102	3102	-	9306

लिपिक हस्ताक्षर



हस्ताक्षर राजस्व निरीक्षक



कर अधीक्षक हस्ताक्षर




Zone_Name - Vijay Nagar Zone, Ward - New Vijay Nagar (14)

Sr. No.	Mohalla_Name	Govt Plot Id	Owner_Name	Father & Husband Name	Road Name	Mobile Number	Occupancy Status	Plot Area	Total Area On Ground Floor	Total Rentable Residential Built up Area	Total Self Residential Built up Area	House Type	Road Width	Construction Year	House Number	House Category	Rate Multiplier	Construction Status	Survey Date	Old Property Tax Id	Total Built Up Area	GIS Map Parcel Id	Property Label	Old Arv	New Arv	Arv Difference %	Property Tax 10%	Water Tax 10%	Sewerage Tax 4%	Old Tax	New Tax
31	Sarvodaya Nagar	h no 285	Ramesh		Near D A V Public School Sarvodaya Nagar New Vijay Nagar Ghaziabad		SelfOccupied	2500	1400	0	2800	Pakka	Below 12	2015	h no. 285	Residential		Constructed	2021-04-07	N/A	2800	1783	00-001	-	29232	0%	2923	2923	2923	-	8770
32	Sarvodaya Nagar	NEAR 501	Dhan Singh	ROOP SINGH	Near D A V Public School Sarvodaya Nagar New Vijay Nagar Ghaziabad		SelfOccupied	1200	0	0	0	Vacant Land	Below 12	0	near-501	Residential		Not Constructed	2022-02-28	N/A	0	1784	00-001	-	0	0%	0	0	0	-	0

लिपिक हस्ताक्षर



हस्ताक्षर राजस्व निरीक्षक



कर अधीक्षक हस्ताक्षर



Zone_Name - Vijay Nagar Zone, Ward - New Vijay Nagar (14)

Sr. No.	Mohalla_Name	Govt Plot Id	Owner_Name	Father & Husband Name	Road Name	Mobile Number	Occupancy Status	Plot Area	Total Area On Ground Floor	Total Rentable Residential Built up Area	Total Self Residential Built up Area	House Type	Road Width	Construction Year	House Number	House Category	Rate Multiplier	Construction Status	Survey Date	Old Property Tax Id	Total Built Up Area	GIS Map Parcel Id	Property Label	Old Arv	New Arv	Arv Difference %	Property Tax 10%	Water Tax 10%	Sewerage Tax 4%	Old Tax	New Tax
33	Sarvodaya Nagar	101	Subham	om pal	Near D A V Public School Sarvodaya Nagar New Vijay Nagar Ghaziabad	8700695658	SelfOccupied	400	400	0	400	Pakka	Belowl2	2008	101	Residential		Constructed	2022-02-28	N/A	400	1785	00-001	-	4176	0%	418	418	418	-	1253
34	Sarvodaya Nagar	88	Mukesh Kumar	RAJ KUMAR	Near D A V Public School Sarvodaya Nagar New Vijay Nagar Ghaziabad		SelfOccupied	450	450	0	600	Pakka	Belowl2	2003	88	Residential		Constructed	2022-02-28	N/A	600	1787	00-001	-	5760	0%	576	576	576	-	1728


लिपिक हस्ताक्षर



हस्ताक्षर राजस्व निरीक्षक



कर अधीक्षक हस्ताक्षर



Zone_Name - Vijay Nagar Zone, Ward - New Vijay Nagar (14)

Sr. No.	Mohalla_Name	Govt Plot Id	Owner_Name	Father & Husband Name	Road Name	Mobile Number	Occupancy_Status	Plot Area	Total_Area_On_Ground_Floor	Total_Reputed_Residential_Builtup_Area	Total_Self_Residential_Builtup_Area	House_Type	Road_Width	Construction_Year	House_Number	House_Category	Rate_Multiplier	Construction_Status	Survey_Date	Old_Property_Tax_Id	Total_Builtup_Area	GIS_Map_Parcel_Id	Property_Label	Old_Arv	New_Arv	Arv_Difference %	Property_Tax 10%	Water_Tax 10%	Sewerage_Tax 4%	Old_Tax	New Tax
35	Sarvodaya Nagar	12/184	Manju Devi		Partap Vihar		SelfOccupied	1000	900	0	1750	Pakka	Below12	2015	12/184	Residential		Constructed	2021-04-07	N/A	1750	1788	00-001	-	18270	0%	1827	1827	1827	-	5481
36	Sarvodaya Nagar	N/A	Sharda Devi	RAJPAL SINGH	Near DAV Public School Sarvodaya Nagar New Vijay Nagar Ghaziabad	9717481795	SelfOccupied	450	450	0	450	Pakka	Below12	2003	N/A	Residential		Constructed	2022-02-28	N/A	450	1791	00-001	-	4698	0%	470	470	470	-	1409

लिपिक हस्ताक्षर

हस्ताक्षर राजस्व निरीक्षक

कर अधीक्षक हस्ताक्षर

Zone_Name - Vijay Nagar Zone, Ward - New Vijay Nagar (14)

Sr. No.	Mohalla_Name	Govt Plot Id	Owner_Name	Father & Husband Name	Road Name	Mobile_Number	Occupancy_Status	Plot_Area	Total_Area_On_Ground_Floor	Total_Rented_Residential_Builtup_Area	Total_Self_Residential_Builtup_Area	House_Type	Road_Width	Construction_Year	House_Number	House_Category	Rate_Multiplier	Construction_Status	Survey_Date	Old_Property_Tax_Id	Total_Builtup_Area	GIS_Map_Parcel_Id	Property_Label	Old_Arv	New_Arv	Arv_Difference %	Property_Tax 10%	Water_Tax 10%	Sewerage_Tax 4%	Old_Tax	New Tax
37	Sarvodaya Nagar	N/A	N/A		Near St. Teresa Convent School Sarvodaya Nagar New Vijay Nagar Ghaziabad		SelfOccupied	900	900	0	1800	Pakka	Below12	2021	N/A	Residential		Under Construction	2022-02-26	N/A	1800	1792	00-001	-	0	0%	0	0	0	-	0

लिपिक हस्ताक्षर



हस्ताक्षर राजस्व निरीक्षक



कर अधीक्षक हस्ताक्षर




Zone_Name - Vijay Nagar Zone, Ward - New Vijay Nagar (14)

Sr. No.	Mohalla_Name	Govt Plot Id	Owner_Name	Father & Husband Name	Road Name	Mobile_Number	Occupancy_Status	Plot_Area	Total_Area_On_Ground_Floor	Total_Rented_Residential_Builtup_Area	Total_Self_Residential_Builtup_Area	House_Type	Road_Width	Construction_Year	House_Number	House_Category	Rate_Multiplier	Construction_Status	Survey_Date	Old_Property_Tax_Id	Total_Builtup_Area	GIS_Map_Parcel_Id	Property_Label	Old_Arv	New_Arv	Arv_Difference %	Property_Tax 10%	Water_Tax 10%	Sewerage_Tax 4%	Old_Tax	New Tax
38	Sarvodaya Nagar	81/11	Manju Devi	tilak singh	Near St. Teresa Convent School Sarvodaya Nagar New Vijay Nagar Ghaziabad	9716972554	SelfOccupied	250	250	0	400	Pakka	Below12	2010	81/11	Mix	5	Constructed	2022-02-26	N/A	500	1793	00-001	-	11184	0%	1118	1118	1118	-	3355


लिपिक हस्ताक्षर



हस्ताक्षर राजस्व निरीक्षक



कर अधीक्षक हस्ताक्षर



Zone_Name - Vijay Nagar Zone, Ward - New Vijay Nagar (14)

Sr. No.	Mohalla_Name	Govt Plot Id	Owner_Name	Father & Husband Name	Road Name	Mobile_Number	Occupancy_Status	Plot_Area	Total_Area_On_Ground_Floor	Total_Reputed_Residential_Builtup_Area	Total_Self_Residential_Builtup_Area	House_Type	Road_Width	Construction_Year	House_Number	House_Category	Rate_Multiplier	Construction_Status	Survey_Date	Old_Property_Tax_Id	Total_Builtup_Area	GIS_Map_Parcel_Id	Property_Label	Old_Arv	New_Arv	Arv_Difference %	Property_Tax 10%	Water_Tax 10%	Sewerage_Tax 4%	Old_Tax	New Tax
39	Sarvodaya Nagar	N/A	Brij Pal		Near St. Teresa Convent School Sarvodaya Nagar New Vijay Nagar Ghaziabad		Rented	900	300	300	0	OtherPakka	Below12	2003	N/A	Residential		Constructed	2022-02-26	N/A	300	1794	00-001	-	2390	0%	239	239	239	-	717

लिपिक हस्ताक्षर



हस्ताक्षर राजस्व निरीक्षक



कर अधीक्षक हस्ताक्षर



Zone_Name - Vijay Nagar Zone, Ward - New Vijay Nagar (14)

Sr. No.	Mohalla_Name	Govt Plot Id	Owner_Name	Father & Husband Name	Road Name	Mobile_Number	Occupancy_Status	Plot_Area	Total_Area_On_Ground_Floor	Total_Rented_Residential_Builtup_Area	Total_Self_Residential_Builtup_Area	House_Type	Road_Width	Construction_Year	House_Number	House_Category	Rate_Multiplier	Construction_Status	Survey_Date	Old_Property_Tax_Id	Total_Builtup_Area	GIS_Map_Parcel_Id	Property_Label	Old_Arv	New_Arv	Arv_Difference %	Property_Tax 10%	Water_Tax 10%	Sewerage_Tax 4%	Old_Tax	New Tax
40	Sarvodaya Nagar	N/A	Sarjvet Singh		Near St. Teresa Convent School Sarvodaya Nagar New Vijay Nagar Ghaziabad		SelfOccupied	1350	1350	0	1300	Pakka	Below12	2006	N/A	Mix	5	Constructed	2022-02-26	N/A	1350	1795	00-001	-	17076	0%	1708	1708	1708	-	5123

लिपिक हस्ताक्षर



हस्ताक्षर राजस्व निरीक्षक



कर अधीक्षक हस्ताक्षर



Zone_Name - Vijay Nagar Zone, Ward - New Vijay Nagar (14)

Sr. No.	Mohalla_Name	Govt Plot Id	Owner_Name	Father & Husband Name	Road Name	Mobile Number	Occupancy Status	Plot Area	Total Area On Ground Floor	Total Rented Residential Built up Area	Total Self Residential Built up Area	House Type	Road Width	Construction Year	House Number	House Category	Rate Multiplier	Construction Status	Survey Date	Old Property Tax Id	Total Built Up Area	GIS Map Parcel Id	Property Label	Old Arv	New Arv	Arv Difference %	Property Tax 10%	Water Tax 10%	Sewerage Tax 4%	Old Tax	New Tax
41	Sarvodaya Nagar	232	Meera Devi	RAMESH KUMAR	Near DAV Public School Sarvodaya Nagar New Vijay Nagar Ghaziabad	9958935717	SelfOccupied	450	450	0	400	Pakka	Below 12	2006	232	Mix	5	Constructed	2022-02-28	N/A	450	1796	00-001	-	7680	0%	768	768	768	-	2304
42	Sarvodaya Nagar	N/A	Manoj Kumar	raj kumar	Near DAV Public School Sarvodaya Nagar New Vijay Nagar Ghaziabad	8750201244	SelfOccupied	400	400	0	400	Pakka	Below 12	2008	N/A	Residential		Constructed	2022-02-28	N/A	400	1800	00-001	-	4176	0%	418	418	418	-	1253

लिपिक हस्ताक्षर



हस्ताक्षर राजस्व निरीक्षक



कर अधीक्षक हस्ताक्षर



Zone_Name - Vijay Nagar Zone, Ward - New Vijay Nagar (14)

Sr. No.	Mohalla_Name	Govt Plot Id	Owner_Name	Father & Husband Name	Road Name	Mobile_Number	Occupancy_Status	Plot_Area	Total_Area_On_Ground_Floor	Total_Rented_Residential_Builtup_Area	Total_Self_Residential_Builtup_Area	House_Type	Road_Width	Construction_Year	House_Number	House_Category	Rate_Multiplier	Construction_Status	Survey_Date	Old_Property_Tax_Id	Total_Builtup_Area	GIS_Map_Parcel_Id	Property_Label	Old_Arv	New_Arv	Arv_Difference%	Property_Tax 10%	Water_Tax 10%	Sewerage_Tax 4%	Old_Tax	New Tax
43	Sarvodaya Nagar	33	Amit	VIJEN DRA	Near D A V Public School Sarvodaya Nagar New Vijay Nagar Ghaziabad	8744898259	SelfOccupied	700	700	0	0	Kutcha	Below12	2008	33	NonResidential	5	Constructed	2022-02-28	N/A	700	1801	00-001	-	29232	0%	2923	2923	2923	-	8770
44	Sarvodaya Nagar	N/A	N/A		Near D A V Public School Sarvodaya Nagar New Vijay Nagar Ghaziabad		SelfOccupied	700	700	0	2100	Pakka	Below12	2021	N/A	Residential		Under Construction	2022-02-28	N/A	2100	1803	00-001	-	0	0%	0	0	0	-	0

लिपिक हस्ताक्षर



हस्ताक्षर राजस्व निरीक्षक



कर अधीक्षक हस्ताक्षर



Zone_Name - Vijay Nagar Zone, Ward - New Vijay Nagar (14)

Sr. No.	Mohalla_Name	Govt Plot Id	Owner_Name	Father & Husband Name	Road Name	Mobile Number	Occupancy Status	Plot Area	Total Area On Ground Floor	Total Rented Residential Built up Area	Total Self Residential Built up Area	House Type	Road Width	Construction Year	House Number	House Category	Rate Multiplier	Construction Status	Survey Date	Old Property Tax Id	Total Built up Area	GIS Map Parcel Id	Property Label	Old Arv	New Arv	Arv Difference %	Property Tax 10%	Water Tax 10%	Sewerage Tax 4%	Old Tax	New Tax
45	Sarvodaya Nagar	N/A	Maheer Chand	chetram	Near D A V Public School Sarvodaya Nagar New Vijay Nagar Ghaziabad	9718484909	SelfOccupied	450	450	0	450	OtherPakka	Below12	2018	N/A	Residential		Constructed	2022-02-28	N/A	450	1804	00-001	-	4698	0%	470	470	470	-	1409
46	Sarvodaya Nagar	N/A	N/A		Near D A V Public School Sarvodaya Nagar New Vijay Nagar Ghaziabad		SelfOccupied	600	600	0	600	Pakka	Below12	2018	N/A	Residential		Constructed	2022-02-28	N/A	600	1805	00-001	-	6264	0%	626	626	626	-	1879

लिपिक हस्ताक्षर



हस्ताक्षर राजस्व निरीक्षक



कर अधीक्षक हस्ताक्षर




Zone_Name - Vijay Nagar Zone, Ward - New Vijay Nagar (14)

Sr. No.	Mohalla_Name	Govt Plot Id	Owner_Name	Father & Husband Name	Road Name	Mobile_Number	Occupancy_Status	Plot_Area	Total_Area_On_Ground_Floor	Total_Reputed_Residential_Builtup_Area	Total_Self_Residential_Builtup_Area	House_Type	Road_Width	Construction_Year	House_Number	House_Category	Rate_Multiplier	Construction_Status	Survey_Date	Old_Property_Tax_Id	Total_Builtup_Area	GIS_Map_Parcel_Id	Property_Label	Old_Arv	New_Arv	Arv_Difference %	Property_Tax 10%	Water_Tax 10%	Sewerage_Tax 4%	Old_Tax	New_Tax
47	Sarvodaya Nagar	NEAR 13	Suresh Chand	RAM KARAN SINGH	Near D A V Public School Sarvodaya Nagar New Vijay Nagar Ghaziabad	9868767745	Rented	600	600	600	0	OtherPakka	Below12	2003	NEAR 13	Residential		Constructed	2022-02-28	N/A	600	1806	00-001	-	7047	0%	705	705	705	-	2114


लिपिक हस्ताक्षर



हस्ताक्षर राजस्व निरीक्षक



कर अधीक्षक हस्ताक्षर



Zone_Name - Vijay Nagar Zone, Ward - New Vijay Nagar (14)

Sr. No.	Mohalla_Name	Govt Plot Id	Owner_Name	Father & Husband Name	Road Name	Mobile_Number	Occupancy_Status	Plot_Area	Total_Area_On_Ground_Floor	Total_Rented_Residential_Builtup_Area	Total_Self_Residential_Builtup_Area	House_Type	Road_Width	Construction_Year	House_Number	House_Category	Rate_Multiplier	Construction_Status	Survey_Date	Old_Property_Tax_Id	Total_Builtup_Area	GIS_Map_Parcel_Id	Property_Label	Old_Arv	New_Arv	Arv_Difference %	Property_Tax 10%	Water_Tax 10%	Sewerage_Tax 4%	Old_Tax	New Tax
48	Sarvodaya Nagar	N/A	N/A		Near St. Teresa Convent School Sarvodaya Nagar New Vijay Nagar Ghaziabad		SelfOccupied	450	450	0	450	Pakka	Below12	2003	N/A	Residential		Under Construction	2022-04-18	N/A	450	1809	00-001	-	0	0%	0	0	0	-	0

लिपिक हस्ताक्षर



हस्ताक्षर राजस्व निरीक्षक



कर अधीक्षक हस्ताक्षर



Zone_Name - Vijay Nagar Zone, Ward - New Vijay Nagar (14)

Sr. No.	Mohalla_Name	Govt Plot Id	Owner_Name	Father & Husband Name	Road Name	Mobile_Number	Occupancy_Status	Plot_Area	Total_Area_On_Ground_Floor	Total_Rented_Residential_Builtup_Area	Total_Self_Residential_Builtup_Area	House_Type	Road_Width	Construction_Year	House_Number	House_Category	Rate_Multiplier	Construction_Status	Survey_Date	Old_Property_Tax_Id	Total_Builtup_Area	GIS_Map_Parcel_Id	Property_Label	Old_Arv	New_Arv	Arv_Difference %	Property_Tax 10%	Water_Tax 10%	Sewerage_Tax 4%	Old_Tax	New_Tax
49	Sarvodaya Nagar	13	Suresh Singh	MAH ANDRA SINGH	Near D A V Public School Sarvodaya Nagar New Vijay Nagar Ghaziabad	9312599902	SelfOccupied	600	600	0	600	OtherPakka	Below12	2003	13	Residential		Constructed	2022-02-28	N/A	600	1810	00-001	-	4248	0%	425	425	425	-	1274

लिपिक हस्ताक्षर



हस्ताक्षर राजस्व निरीक्षक



कर अधीक्षक हस्ताक्षर



Zone_Name - Vijay Nagar Zone, Ward - New Vijay Nagar (14)

Sr. No.	Mohalla_Name	Govt Plot Id	Owner_Name	Father & Husband Name	Road Name	Mobile_Number	Occupancy_Status	Plot_Area	Total_Area_On_Ground_Floor	Total_Rented_Residential_Builtup_Area	Total_Self_Residential_Builtup_Area	House_Type	Road_Width	Construction_Year	House_Number	House_Category	Rate_Multiplier	Construction_Status	Survey_Date	Old_Property_Tax_Id	Total_Builtup_Area	GIS_Map_Parcel_Id	Property_Label	Old_Arv	New_Arv	Arv_Difference %	Property_Tax 10%	Water_Tax 10%	Sewerage_Tax 4%	Old_Tax	New Tax
50	Sarvodaya Nagar	N/A	N/A		Near St. Teresa Convent School Sarvodaya Nagar New Vijay Nagar Ghaziabad		SelfOccupied	450	450	0	450	Pakka	Below12	2021	N/A	Residential		Under Construction	2022-02-28	N/A	450	1811	00-001	-	0	0%	0	0	0	-	0

लिपिक हस्ताक्षर

हस्ताक्षर राजस्व निरीक्षक

कर अधीक्षक हस्ताक्षर

Zone_Name - Vijay Nagar Zone, Ward - New Vijay Nagar (14)

Sr. No.	Mohalla_Name	Govt Plot Id	Owner_Name	Father & Husband Name	Road Name	Mobile Number	Occupancy Status	Plot Area	Total Area On Ground Floor	Total Rented Residential Built up Area	Total Self Residential Built up Area	House Type	Road Width	Construction Year	House Number	House Category	Rate Multiplier	Construction Status	Survey Date	Old Property Tax Id	Total Built Up Area	GIS Map Parcel Id	Property Label	Old Arv	New Arv	Arv Difference %	Property Tax 10%	Water Tax 10%	Sewerage Tax 4%	Old Tax	New Tax
51	Sarvodaya Nagar	12	Sunita	omver	Near D A V Public School Sarvodaya Nagar New Vijay Nagar Ghaziabad	9312604274	SelfOccupied	900	900	0	900	Pakka	Below12	2018	12	Residential		Constructed	2022-02-28	N/A	900	1812	00-001	-	9396	0%	940	940	940	-	2819

लिपिक हस्ताक्षर



हस्ताक्षर राजस्व निरीक्षक



कर अधीक्षक हस्ताक्षर



Zone_Name - Vijay Nagar Zone, Ward - New Vijay Nagar (14)

Sr. No.	Mohalla_Name	Govt Plot Id	Owner_Name	Father & Husband Name	Road Name	Mobile_Number	Occupancy_Status	Plot_Area	Total_Area_On_Ground_Floor	Total_Rented_Residential_Builtup_Area	Total_Self_Residential_Builtup_Area	House_Type	Road_Width	Construction_Year	House_Number	House_Category	Rate_Multiplier	Construction_Status	Survey_Date	Old_Property_Tax_Id	Total_Builtup_Area	GIS_Map_Parcel_Id	Property_Label	Old_Arv	New_Arv	Arv_Difference %	Property_Tax 10%	Water_Tax 10%	Sewerage_Tax 4%	Old_Tax	New Tax
52	Sarvodaya Nagar	10	Bala	SANJAY SINGH	Near St. Teresa Convent School Sarvodaya Nagar New Vijay Nagar Ghaziabad	9990529204	SelfOccupied	1350	900	0	1400	Pakka	Below12	2003	10	Residential		Constructed	2022-02-28	N/A	1400	1813	00-001	-	14616	0%	1462	1462	1462	-	4385

लिपिक हस्ताक्षर



हस्ताक्षर राजस्व निरीक्षक



कर अधीक्षक हस्ताक्षर



Zone_Name - Vijay Nagar Zone, Ward - New Vijay Nagar (14)

Sr. No.	Mohalla_Name	Govt Plot Id	Owner_Name	Father & Husband Name	Road Name	Mobile_Number	Occupancy_Status	Plot_Area	Total_Area_On_Ground_Floor	Total_Rented_Residential_Builtup_Area	Total_Self_Residential_Builtup_Area	House_Type	Road_Width	Construction_Year	House_Number	House_Category	Rate_Multiplier	Construction_Status	Survey_Date	Old_Property_Tax_Id	Total_Builtup_Area	GIS_Map_Parcel_Id	Property_Label	Old_Arv	New_Arv	Arv_Difference %	Property_Tax 10%	Water_Tax 10%	Sewerage_Tax 4%	Old_Tax	New Tax
53	Sarvodaya Nagar	N/A	N/A		Near D A V Public School Sarvodaya Nagar New Vijay Nagar Ghaziabad		SelfOccupied	450	450	0	450	Pakka	Below12	2003	N/A	Residential		Constructed	2022-02-28	N/A	450	1814	00-001	-	4698	0%	470	470	470	-	1409

लिपिक हस्ताक्षर



हस्ताक्षर राजस्व निरीक्षक



कर अधीक्षक हस्ताक्षर




Zone_Name - Vijay Nagar Zone, Ward - New Vijay Nagar (14)

Sr. No.	Mohalla_Name	Govt Plot Id	Owner_Name	Father & Husband Name	Road Name	Mobile_Number	Occupancy_Status	Plot_Area	Total_Area_On_Ground_Floor	Total_Rented_Residential_Builtup_Area	Total_Self_Residential_Builtup_Area	House_Type	Road_Width	Construction_Year	House_Number	House_Category	Rate_Multiplier	Construction_Status	Survey_Date	Old_Property_Tax_Id	Total_Builtup_Area	GIS_Map_Parcel_Id	Property_Label	Old_Arv	New_Arv	Arv_Difference %	Property_Tax 10%	Water_Tax 10%	Sewerage_Tax 4%	Old_Tax	New Tax
54	Sarvodaya Nagar	N/A	N/A		Near St. Teresa Convent School Sarvodaya Nagar New Vijay Nagar Ghaziabad		SelfOccupied	900	900	0	1800	Pakka	Below12	2009	N/A	Residential		Constructed	2022-04-18	N/A	1800	1815	00-001	-	18792	0%	1879	1879	1879	-	5638


लिपिक हस्ताक्षर



हस्ताक्षर राजस्व निरीक्षक



कर अधीक्षक हस्ताक्षर




Zone_Name - Vijay Nagar Zone, Ward - New Vijay Nagar (14)

Sr. No.	Mohalla_Name	Govt Plot Id	Owner_Name	Father & Husband Name	Road Name	Mobile_Number	Occupancy_Status	Plot_Area	Total_Area_On_Ground_Floor	Total_Rented_Residential_Builtup_Area	Total_Self_Residential_Builtup_Area	House_Type	Road_Width	Construction_Year	House_Number	House_Category	Rate_Multiplier	Construction_Status	Survey_Date	Old_Property_Tax_Id	Total_Builtup_Area	GIS_Map_Parcel_Id	Property_Label	Old_Arv	New_Arv	Arv_Difference %	Property_Tax 10%	Water_Tax 10%	Sewerage_Tax 4%	Old_Tax	New Tax
55	Sarvodaya Nagar	N/A	N/A		Near St. Teresa Convent School Sarvodaya Nagar New Vijay Nagar Ghaziabad		SelfOccupied	2500	2000	0	0	Kutcha	Below12	2003	N/A	NonResidential	5	Constructed	2022-02-28	N/A	2000	1816	00-001	-	148860	0%	14886	14886	14886	-	44658


लिपिक हस्ताक्षर



हस्ताक्षर राजस्व निरीक्षक



कर अधीक्षक हस्ताक्षर



Zone_Name - Vijay Nagar Zone, Ward - New Vijay Nagar (14)

Sr. No.	Mohalla_Name	Govt Plot Id	Owner_Name	Father & Husband Name	Road Name	Mobile_Number	Occupancy_Status	Plot_Area	Total_Area_On_Ground_Floor	Total_Rented_Residential_Builtup_Area	Total_Self_Residential_Builtup_Area	House_Type	Road_Width	Construction_Year	House_Number	House_Category	Rate_Multiplier	Construction_Status	Survey_Date	Old_Property_Tax_Id	Total_Builtup_Area	GIS_Map_Parcel_Id	Property_Label	Old_Arv	New_Arv	Arv_Difference %	Property_Tax 10%	Water_Tax 10%	Sewerage_Tax 4%	Old_Tax	New Tax
56	Sarvodaya Nagar	N/A	N/A		Near St. Teresa Convent School Sarvodaya Nagar New Vijay Nagar Ghaziabad		SelfOccupied	2000	1000	0	1000	Kutcha	Below12	2003	N/A	Residential		Constructed	2022-02-28	N/A	1000	1820	00-001	-	10440	0%	1044	1044	1044	-	3132

लिपिक हस्ताक्षर



हस्ताक्षर राजस्व निरीक्षक



कर अधीक्षक हस्ताक्षर




Zone_Name - Vijay Nagar Zone, Ward - New Vijay Nagar (14)

Sr. No.	Mohalla_Name	Govt Plot Id	Owner_Name	Father & Husband Name	Road Name	Mobile_Number	Occupancy_Status	Plot_Area	Total_Area_On_Ground_Floor	Total_Rented_Residential_Builtup_Area	Total_Self_Residential_Builtup_Area	House_Type	Road_Width	Construction_Year	House_Number	House_Category	Rate_Multiplier	Construction_Status	Survey_Date	Old_Property_Tax_Id	Total_Builtup_Area	GIS_Map_Parcel_Id	Property_Label	Old_Arv	New_Arv	Arv_Difference %	Property_Tax 10%	Water_Tax 10%	Sewerage_Tax 4%	Old_Tax	New Tax
57	Sarvodaya Nagar	127/7	Om Veer Singh	kiran Singh	Near St. Teresa Convent School Sarvodaya Nagar New Vijay Nagar Ghaziabad	9312604274	SelfOccupied	900	900	0	900	Pakka	Below12	2003	127/7	Residential		Constructed	2022-02-28	N/A	900	1821	00-001	-	9396	0%	940	940	940	-	2819

लिपिक हस्ताक्षर



हस्ताक्षर राजस्व निरीक्षक



कर अधीक्षक हस्ताक्षर



Zone_Name - Vijay Nagar Zone, Ward - New Vijay Nagar (14)

Sr. No.	Mohalla_Name	Govt Plot Id	Owner_Name	Father & Husband Name	Road Name	Mobile_Number	Occupancy_Status	Plot_Area	Total_Area_On_Ground_Floor	Total_Reputed_Residential_Builtup_Area	Total_Self_Residential_Builtup_Area	House_Type	Road_Width	Construction_Year	House_Number	House_Category	Rate_Multiplier	Construction_Status	Survey_Date	Old_Property_Tax_Id	Total_Builtup_Area	GIS_Map_Parcel_Id	Property_Label	Old_Arv	New_Arv	Arv_Difference %	Property_Tax 10%	Water_Tax 10%	Sewerage_Tax 4%	Old_Tax	New Tax
58	Sarvodaya Nagar	N/A	Veer Pal		Near St. Teresa Convent School Sarvodaya Nagar New Vijay Nagar Ghaziabad		SelfOccupied	700	700	0	700	Pakka	Below12	2010	N/A	Residential		Constructed	2022-02-28	N/A	700	1822	00-001	-	4956	0%	496	496	496	-	1487

लिपिक हस्ताक्षर

हस्ताक्षर राजस्व निरीक्षक

कर अधीक्षक हस्ताक्षर


Zone_Name - Vijay Nagar Zone, Ward - New Vijay Nagar (14)

Sr. No.	Mohalla_Name	Govt Plot Id	Owner_Name	Father & Husband Name	Road Name	Mobile_Number	Occupancy_Status	Plot_Area	Total_Area_On_Ground_Floor	Total_Rented_Residential_Builtup_Area	Total_Self_Residential_Builtup_Area	House_Type	Road_Width	Construction_Year	House_Number	House_Category	Rate_Multiplier	Construction_Status	Survey_Date	Old_Property_Tax_Id	Total_Builtup_Area	GIS_Map_Parcel_Id	Property_Label	Old_Arv	New_Arv	Arv_Difference %	Property_Tax 10%	Water_Tax 10%	Sewerage_Tax 4%	Old_Tax	New Tax
59	Sarvodaya Nagar	N/A	N/A		Near St. Teresa Convent School Sarvodaya Nagar New Vijay Nagar Ghaziabad		SelfOccupied	1000	1000	0	1000	Pakka	Below12	2009	N/A	Residential		Constructed	2022-04-18	N/A	1000	1823	00-001	-	10440	0%	1044	1044	1044	-	3132

लिपिक हस्ताक्षर



हस्ताक्षर राजस्व निरीक्षक



कर अधीक्षक हस्ताक्षर




Zone_Name - Vijay Nagar Zone, Ward - New Vijay Nagar (14)

Sr. No.	Mohalla_Name	Govt Plot Id	Owner_Name	Father & Husband Name	Road Name	Mobile_Number	Occupancy_Status	Plot_Area	Total_Area_On_Ground_Floor	Total_Rented_Residential_Builtup_Area	Total_Self_Residential_Builtup_Area	House_Type	Road_Width	Construction_Year	House_Number	House_Category	Rate_Multiplier	Construction_Status	Survey_Date	Old_Property_Tax_Id	Total_Builtup_Area	GIS_Map_Parcel_Id	Property_Label	Old_Arv	New_Arv	Arv_Difference %	Property_Tax 10%	Water_Tax 10%	Sewerage_Tax 4%	Old_Tax	New Tax
60	Sarvodaya Nagar	N/A	N/A		Near St. Teresa Convent School Sarvodaya Nagar New Vijay Nagar Ghaziabad		SelfOccupied	600	600	0	0	Kutcha	Below12	2003	N/A	NonResidential	5	Constructed	2022-02-28	N/A	600	1825	00-001	-	25056	0%	2506	2506	2506	-	7517

लिपिक हस्ताक्षर



हस्ताक्षर राजस्व निरीक्षक



कर अधीक्षक हस्ताक्षर



Zone_Name - Vijay Nagar Zone, Ward - New Vijay Nagar (14)

Sr. No.	Mohalla_Name	Govt Plot Id	Owner_Name	Father & Husband Name	Road Name	Mobile Number	Occupancy Status	Plot Area	Total Area On Ground	Total Residential Built up Area	Total Self Residential Built up Area	House Type	Road Width	Construction Year	House Number	House Category	Rate Multiplier	Construction Status	Survey Date	Old Property Tax Id	Total Built up Area	GIS Map Parcel Id	Property Label	Old Arv	New Arv	Arv Difference %	Property Tax 10%	Water Tax 10%	Sewerage Tax 4%	Old Tax	New Tax
61	Sarvodaya Nagar	N/A	N/A		Near St. Teresa Convent School Sarvodaya Nagar New Vijay Nagar Ghaziabad		Self Occupied	1500	1500	0	1500	Kutcha	Below 12	2003	N/A	Residential		Constructed	2022-02-28	N/A	1500	1826	00-001	-	10620	0%	1062	1062	1062	-	3186

लिपिक हस्ताक्षर



हस्ताक्षर राजस्व निरीक्षक



कर अधीक्षक हस्ताक्षर




Zone_Name - Vijay Nagar Zone, Ward - New Vijay Nagar (14)

Sr. No.	Mohalla_Name	Govt Plot Id	Owner_Name	Father & Husband Name	Road Name	Mobile_Number	Occupancy_Status	Plot_Area	Total_Area_On_Ground_Floor	Total_Rented_Residential_Builtup_Area	Total_Self_Residential_Builtup_Area	House_Type	Road_Width	Construction_Year	House_Number	House_Category	Rate_Multiplier	Construction_Status	Survey_Date	Old_Property_Tax_Id	Total_Builtup_Area	GIS_Map_Parcel_Id	Property_Label	Old_Arv	New_Arv	Arv_Difference %	Property_Tax 10%	Water_Tax 10%	Sewerage_Tax 4%	Old_Tax	New Tax
62	Sarvodaya Nagar	NEAR 614	N/A		Near St. Teresa Convent School Sarvodaya Nagar New Vijay Nagar Ghaziabad		Mix	2000	400	0	0	Kutcha	Below 12	2003	NEAR 614	NonResidential	5	Constructed	2022-02-28	N/A	400	1828	00-001	-	55872	0%	5587	5587	5587	-	16762


लिपिक हस्ताक्षर



हस्ताक्षर राजस्व निरीक्षक



कर अधीक्षक हस्ताक्षर




Zone_Name - Vijay Nagar Zone, Ward - New Vijay Nagar (14)

Sr. No.	Mohalla_Name	Govt Plot Id	Owner_Name	Father & Husband Name	Road Name	Mobile_Number	Occupancy_Status	Plot_Area	Total_Area_On_Ground_Floor	Total_Rented_Residential_Builtup_Area	Total_Self_Residential_Builtup_Area	House_Type	Road_Width	Construction_Year	House_Number	House_Category	Rate_Multiplier	Construction_Status	Survey_Date	Old_Property_Tax_Id	Total_Builtup_Area	GIS_Map_Parcel_Id	Property_Label	Old_Arv	New_Arv	Arv_Difference %	Property_Tax 10%	Water_Tax 10%	Sewerage_Tax 4%	Old_Tax	New Tax
63	Sarvodaya Nagar	401/1B	Gajendri	KAMAL SINGH	Near St. Teresa Convent School Sarvodaya Nagar New Vijay Nagar Ghaziabad	8130824704	SelfOccupied	650	650	0	1250	Pakka	Below12	2012	401/1B	Mix	5	Constructed	2022-02-28	N/A	1300	1830	00-001	-	16554	0%	1655	1655	1655	-	4966

लिपिक हस्ताक्षर



हस्ताक्षर राजस्व निरीक्षक



कर अधीक्षक हस्ताक्षर



Zone_Name - Vijay Nagar Zone, Ward - New Vijay Nagar (14)

Sr. No.	Mohalla_Name	Govt Plot Id	Owner_Name	Father & Husband Name	Road Name	Mobile Number	Occupancy Status	Plot Area	Total Area On Ground Floor	Total Rentable Residential Built up Area	Total Self Residential Built up Area	House Type	Road Width	Construction Year	House Number	House Category	Rate Multiplier	Construction Status	Survey Date	Old Property Tax Id	Total Built up Area	GIS Map Parcel Id	Property Label	Old Arv	New Arv	Arv Difference %	Property Tax 10%	Water Tax 10%	Sewerage Tax 4%	Old Tax	New Tax
64	Sarvodaya Nagar	1	Feru Singh	GOVIND SINGH	Near D A V Public School Sarvodaya Nagar New Vijay Nagar Ghaziabad	9350496880	SelfOccupied	900	900	0	2500	Pakka	Below12	2012	1	Mix	5	Constructed	2022-02-28	N/A	2700	1831	00-001	-	40116	0%	4012	4012	4012	-	12035
65	Sarvodaya Nagar	N/A	N/A		Near D A V Public School Sarvodaya Nagar New Vijay Nagar Ghaziabad		SelfOccupied	1200	1200	0	2800	Pakka	Below12	2012	N/A	Residential		Constructed	2022-02-28	N/A	2800	1832	00-001	-	29232	0%	2923	2923	2923	-	8770

लिपिक हस्ताक्षर



हस्ताक्षर राजस्व निरीक्षक



कर अधीक्षक हस्ताक्षर



Zone_Name - Vijay Nagar Zone, Ward - New Vijay Nagar (14)

Sr. No.	Mohalla_Name	Govt Plot Id	Owner_Name	Father & Husband Name	Road Name	Mobile_Number	Occupancy_Status	Plot_Area	Total_Area_On_Ground_Floor	Total_Rented_Residential_Builtup_Area	Total_Self_Residential_Builtup_Area	House_Type	Road_Width	Construction_Year	House_Number	House_Category	Rate_Multiplier	Construction_Status	Survey_Date	Old_Property_Tax_Id	Total_Builtup_Area	GIS_Map_Parcel_Id	Property_Label	Old_Arv	New_Arv	Arv_Difference %	Property_Tax 10%	Water_Tax 10%	Sewerage_Tax 4%	Old_Tax	New Tax
66	Sarvodaya Nagar	A/2	Bir Singh Khari	Late jely singh	Near St. Teresa Convent School Sarvodaya Nagar New Vijay Nagar Ghaziabad	9654734268	SelfOccupied	1650	1650	0	2900	Pakka	Below12	2004	A/2	Mix	5	Constructed	2022-02-28	N/A	3050	1836	00-001	-	40788	0%	4079	4079	4079	-	12236

लिपिक हस्ताक्षर



हस्ताक्षर राजस्व निरीक्षक



कर अधीक्षक हस्ताक्षर




Zone_Name - Vijay Nagar Zone, Ward - New Vijay Nagar (14)

Sr. No.	Mohalla_Name	Govt Plot Id	Owner_Name	Father & Husband Name	Road Name	Mobile_Number	Occupancy_Status	Plot_Area	Total_Area_On_Ground_Floor	Total_Rented_Residential_Builtup_Area	Total_Self_Residential_Builtup_Area	House_Type	Road_Width	Construction_Year	House_Number	House_Category	Rate_Multiplier	Construction_Status	Survey_Date	Old_Property_Tax_Id	Total_Builtup_Area	GIS_Map_Parcel_Id	Property_Label	Old_Arv	New_Arv	Arv_Difference %	Property_Tax 10%	Water_Tax 10%	Sewerage_Tax 4%	Old_Tax	New Tax
67	Sarvodaya Nagar	h.no-3	Sushila Sharmar		Near D A V Public School Sarvodaya Nagar New Vijay Nagar Ghaziabad	9205659348	SelfOccupied	250	250	0	450	Pakka	Below12	2017	h no-3	Mix	5	Constructed	2022-02-28	N/A	500	1837	00-001	-	8202	0%	820	820	820	-	2461

लिपिक हस्ताक्षर



हस्ताक्षर राजस्व निरीक्षक



कर अधीक्षक हस्ताक्षर



Zone_Name - Vijay Nagar Zone, Ward - New Vijay Nagar (14)

Sr. No.	Mohalla_Name	Govt Plot Id	Owner_Name	Father & Husband Name	Road Name	Mobile_Number	Occupancy_Status	Plot_Area	Total_Area_On_Ground_Floor	Total_Rented_Residential_Builtup_Area	Total_Self_Residential_Builtup_Area	House_Type	Road_Width	Construction_Year	House_Number	House_Category	Rate_Multiplier	Construction_Status	Survey_Date	Old_Property_Tax_Id	Total_Builtup_Area	GIS_Map_Parcel_Id	Property_Label	Old_Arv	New_Arv	Arv_Difference%	Property_Tax 10%	Water_Tax 10%	Sewerage_Tax 4%	Old_Tax	New Tax
68	Sarvodaya Nagar	3	Babita Rani	ASHOK KUMAR	Near St. Teresa Convent School Sarvodaya Nagar New Vijay Nagar Ghaziabad	9716681469	SelfOccupied	350	350	0	1050	Pakka	Below12	2009	3	Residential		Constructed	2022-02-28	N/A	1050	1839	00-001	-	10962	0%	1096	1096	1096	-	3289

लिपिक हस्ताक्षर

हस्ताक्षर राजस्व निरीक्षक

कर अधीक्षक हस्ताक्षर

Zone_Name - Vijay Nagar Zone, Ward - New Vijay Nagar (14)

Sr. No.	Mohalla_Name	Govt Plot Id	Owner_Name	Father & Husband Name	Road Name	Mobile Number	Occupancy Status	Plot Area	Total Area On Ground Floor	Total Rented Residential Built up Area	Total Self Residential Built up Area	House Type	Road Width	Construction Year	House Number	House Category	Rate Multiplier	Construction Status	Survey Date	Old Property Tax Id	Total Built Up Area	GIS Map Parcel Id	Property Label	Old Arv	New Arv	Arv Difference %	Property Tax 10%	Water Tax 10%	Sewerage Tax 4%	Old Tax	New Tax
69	Sarvodaya Nagar	325	Jwala Singh	ramchandar	Near D A V Public School Sarvodaya Nagar New Vijay Nagar Ghaziabad	7011556634	SelfOccupied	450	450	0	1350	Pakka	Below12	2010	325	Residential		Constructed	2022-02-28	N/A	1350	1840	00-001	-	14094	0%	1409	1409	1409	-	4228

लिपिक हस्ताक्षर



हस्ताक्षर राजस्व निरीक्षक



कर अधीक्षक हस्ताक्षर




Zone_Name - Vijay Nagar Zone, Ward - New Vijay Nagar (14)

Sr. No.	Mohalla_Name	Govt Plot Id	Owner_Name	Father & Husband Name	Road Name	Mobile_Number	Occupancy_Status	Plot_Area	Total_Area_On_Ground_Floor	Total_Rented_Residential_Builtup_Area	Total_Self_Residential_Builtup_Area	House_Type	Road_Width	Construction_Year	House_Number	House_Category	Rate_Multiplier	Construction_Status	Survey_Date	Old_Property_Tax_Id	Total_Builtup_Area	GIS_Map_Parcel_Id	Property_Label	Old_Arv	New_Arv	Arv_Difference %	Property_Tax 10%	Water_Tax 10%	Sewerage_Tax 4%	Old_Tax	New Tax
70	Sarvodaya Nagar	N/A	N/A		Near St. Teresa Convent School Sarvodaya Nagar New Vijay Nagar Ghaziabad		SelfOccupied	400	400	0	800	Pakka	Below12	2020	N/A	Residential		Constructed	2022-02-28	N/A	800	1841	00-001	-	8352	0%	835	835	835	-	2506


लिपिक हस्ताक्षर



हस्ताक्षर राजस्व निरीक्षक



कर अधीक्षक हस्ताक्षर




Zone_Name - Vijay Nagar Zone, Ward - New Vijay Nagar (14)

Sr. No.	Mohalla_Name	Govt Plot Id	Owner_Name	Father & Husband Name	Road Name	Mobile Number	Occupancy Status	Plot Area	Total Area On Ground Floor	Total Rented Residential Built up Area	Total Self Residential Built up Area	House Type	Road Width	Construction Year	House Number	House Category	Rate Multiplier	Construction Status	Survey Date	Old Property Tax Id	Total Built Up Area	GIS Map Parcel Id	Property Label	Old Arv	New Arv	Arv Difference %	Property Tax 10%	Water Tax 10%	Sewerage Tax 4%	Old Tax	New Tax
71	Sarvodaya Nagar	N/A	Kamla Devi	beerpalsingh	Near DAV Public School Sarvodaya Nagar New Vijay Nagar Ghaziabad	8750508719	SelfOccupied	1200	1200	0	2400	Pakka	Below12	2010	N/A	Residential		Constructed	2022-02-28	N/A	2400	1842	00-001	-	25056	0%	2506	2506	2506	-	7517


लिपिक हस्ताक्षर



हस्ताक्षर राजस्व निरीक्षक



कर अधीक्षक हस्ताक्षर




Zone_Name - Vijay Nagar Zone, Ward - New Vijay Nagar (14)

Sr. No.	Mohalla_Name	Govt Plot Id	Owner_Name	Father & Husband Name	Road Name	Mobile_Number	Occupancy_Status	Plot_Area	Total_Area_On_Ground_Floor	Total_Rented_Residential_Builtup_Area	Total_Self_Residential_Builtup_Area	House_Type	Road_Width	Construction_Year	House_Number	House_Category	Rate_Multiplier	Construction_Status	Survey_Date	Old_Property_Tax_Id	Total_Builtup_Area	GIS_Map_Parcel_Id	Property_Label	Old_Arv	New_Arv	Arv_Difference %	Property_Tax 10%	Water_Tax 10%	Sewerage_Tax 4%	Old_Tax	New Tax
72	Sarvodaya Nagar	N/A	N/A		Near St. Teresa Convent School Sarvodaya Nagar New Vijay Nagar Ghaziabad		Rented	500	500	500	0	Pakka	Below 12	2003	N/A	Residential		Constructed	2022-02-28	N/A	500	1843	00-001	-	3540	0%	354	354	354	-	1062

लिपिक हस्ताक्षर



हस्ताक्षर राजस्व निरीक्षक



कर अधीक्षक हस्ताक्षर



Zone_Name - Vijay Nagar Zone, Ward - New Vijay Nagar (14)

Sr. No.	Mohalla_Name	Govt Plot Id	Owner_Name	Father & Husband Name	Road Name	Mobile_Number	Occupancy_Status	Plot_Area	Total_Area_On_Ground_Floor	Total_Rented_Residential_Builtup_Area	Total_Self_Residential_Builtup_Area	House_Type	Road_Width	Construction_Year	House_Number	House_Category	Rate_Multiplier	Construction_Status	Survey_Date	Old_Property_Tax_Id	Total_Builtup_Area	GIS_Map_Parcel_Id	Property_Label	Old_Arv	New_Arv	Arv_Difference %	Property_Tax 10%	Water_Tax 10%	Sewerage_Tax 4%	Old_Tax	New Tax
73	Sarvodaya Nagar	N/A	N/A		Near D A V Public School Sarvodaya Nagar New Vijay Nagar Ghaziabad		SelfOccupied	1200	1200	0	1200	Pakka	Below12	2014	N/A	Residential		Constructed	2022-02-28	N/A	1200	1844	00-001	-	12528	0%	1253	1253	1253	-	3758

लिपिक हस्ताक्षर



हस्ताक्षर राजस्व निरीक्षक



कर अधीक्षक हस्ताक्षर




Zone_Name - Vijay Nagar Zone, Ward - New Vijay Nagar (14)

Sr. No.	Mohalla_Name	Govt Plot Id	Owner_Name	Father & Husband Name	Road Name	Mobile_Number	Occupancy_Status	Plot_Area	Total_Area_On_Ground_Floor	Total_Rented_Residential_Builtup_Area	Total_Self_Residential_Builtup_Area	House_Type	Road_Width	Construction_Year	House_Number	House_Category	Rate_Multiplier	Construction_Status	Survey_Date	Old_Property_Tax_Id	Total_Builtup_Area	GIS_Map_Parcel_Id	Property_Label	Old_Arv	New_Arv	Arv_Difference %	Property_Tax 10%	Water_Tax 10%	Sewerage_Tax 4%	Old_Tax	New Tax
74	Sarvodaya Nagar	NEAR 51	Goari Mahanri		Near St. Teresa Convent School Sarvodaya Nagar New Vijay Nagar Ghaziabad	7428060898	SelfOccupied	450	450	0	450	OtherPakka	Below12	2003	NEAR 51	Residential		Constructed	2022-02-28	N/A	450	1845	00-001	-	4362	0%	436	436	436	-	1309

लिपिक हस्ताक्षर



हस्ताक्षर राजस्व निरीक्षक



कर अधीक्षक हस्ताक्षर




Zone_Name - Vijay Nagar Zone, Ward - New Vijay Nagar (14)

Sr. No.	Mohalla_Name	Govt Plot Id	Owner_Name	Father & Husband Name	Road Name	Mobile_Number	Occupancy_Status	Plot_Area	Total_Area_On_Ground_Floor	Total_Rented_Residential_Builtup_Area	Total_Self_Residential_Builtup_Area	House_Type	Road_Width	Construction_Year	House_Number	House_Category	Rate_Multiplier	Construction_Status	Survey_Date	Old_Property_Tax_Id	Total_Builtup_Area	GIS_Map_Parcel_Id	Property_Label	Old_Arv	New_Arv	Arv_Difference %	Property_Tax 10%	Water_Tax 10%	Sewerage_Tax 4%	Old_Tax	New Tax
75	Sarvodaya Nagar	17	Sanja	kanchid	Near D A V Public School Sarvodaya Nagar New Vijay Nagar Ghaziabad		SelfOccupied	450	450	0	900	Pakka	Below12	2017	17	Residential		Constructed	2022-02-28	N/A	900	1848	00-001	-	9396	0%	940	940	940	-	2819


लिपिक हस्ताक्षर



हस्ताक्षर राजस्व निरीक्षक



कर अधीक्षक हस्ताक्षर



Zone_Name - Vijay Nagar Zone, Ward - New Vijay Nagar (14)

Sr. No.	Mohalla_Name	Govt Plot Id	Owner_Name	Father & Husband Name	Road Name	Mobile_Number	Occupancy_Status	Plot_Area	Total_Area_On_Ground_Floor	Total_Rented_Residential_Builtup_Area	Total_Self_Residential_Builtup_Area	House_Type	Road_Width	Construction_Year	House_Number	House_Category	Rate_Multiplier	Construction_Status	Survey_Date	Old_Property_Tax_Id	Total_Builtup_Area	GIS_Map_Parcel_Id	Property_Label	Old_Arv	New_Arv	Arv_Difference %	Property_Tax 10%	Water_Tax 10%	Sewerage_Tax 4%	Old_Tax	New Tax
76	Sarvodaya Nagar	NEAR 51	N/A		Near St. Teresa Convent School Sarvodaya Nagar New Vijay Nagar Ghaziabad		SelfOccupied	450	450	0	900	Pakka	Below12	2003	NEAR 51	Residential		Constructed	2022-02-28	N/A	900	1849	00-001	-	9396	0%	940	940	940	-	2819

लिपिक हस्ताक्षर

हस्ताक्षर राजस्व निरीक्षक

कर अधीक्षक हस्ताक्षर

Zone_Name - Vijay Nagar Zone, Ward - New Vijay Nagar (14)

Sr. No.	Mohalla_Name	Govt Plot Id	Owner_Name	Father & Husband Name	Road Name	Mobile_Number	Occupancy_Status	Plot_Area	Total_Area_On_Ground_Floor	Total_Rented_Residential_Builtup_Area	Total_Self_Residential_Builtup_Area	House_Type	Road_Width	Construction_Year	House_Number	House_Category	Rate_Multiplier	Construction_Status	Survey_Date	Old_Property_Tax_Id	Total_Builtup_Area	GIS_Map_Parcel_Id	Property_Label	Old_Arv	New_Arv	Arv_Difference %	Property_Tax 10%	Water_Tax 10%	Sewerage_Tax 4%	Old_Tax	New Tax
77	Sarvodaya Nagar	h no-10	Rajkumar	Bhajmal	Near D A V Public School Sarvodaya Nagar New Vijay Nagar Ghaziabad	9911982184	SelfOccupied	225	225	0	675	Pakka	Below12	2014	h.no-10	Residential		Constructed	2022-02-28	N/A	675	1850	00-001	-	7047	0%	705	705	705	-	2114

लिपिक हस्ताक्षर



हस्ताक्षर राजस्व निरीक्षक



कर अधीक्षक हस्ताक्षर



Zone_Name - Vijay Nagar Zone, Ward - New Vijay Nagar (14)

Sr. No.	Mohalla_Name	Govt Plot Id	Owner_Name	Father & Husband Name	Road Name	Mobile_Number	Occupancy_Status	Plot_Area	Total_Area_On_Ground_Floor	Total_Rented_Residential_Builtup_Area	Total_Self_Residential_Builtup_Area	House_Type	Road_Width	Construction_Year	House_Number	House_Category	Rate_Multiplier	Construction_Status	Survey_Date	Old_Property_Tax_Id	Total_Builtup_Area	GIS_Map_Parcel_Id	Property_Label	Old_Arv	New_Arv	Arv_Difference %	Property_Tax 10%	Water_Tax 10%	Sewerage_Tax 4%	Old_Tax	New Tax
78	Sarvodaya Nagar	172/13	Sunita	omvir singh	Near St. Teresa Convent School Sarvodaya Nagar New Vijay Nagar Ghaziabad	9312604274	SelfOccupied	315	315	0	415	Pakka	Below12	2010	172/13	Residential		Constructed	2022-02-28	N/A	415	1851	00-001	-	4333	0%	433	433	433	-	1300

लिपिक हस्ताक्षर



हस्ताक्षर राजस्व निरीक्षक



कर अधीक्षक हस्ताक्षर



Zone_Name - Vijay Nagar Zone, Ward - New Vijay Nagar (14)

Sr. No.	Mohalla_Name	Govt Plot Id	Owner_Name	Father & Husband Name	Road Name	Mobile_Number	Occupancy_Status	Plot Area	Total_Area_On_Ground_Floor	Total_Rented_Residential_Builtup_Area	Total_Self_Residential_Builtup_Area	House_Type	Road_Width	Construction_Year	House_Number	House_Category	Rate_Multiplier	Construction_Status	Survey_Date	Old_Property_Tax_Id	Total_Builtup_Area	GIS_Map_Parcel_Id	Property_Label	Old_Arv	New_Arv	Arv_Difference %	Property_Tax 10%	Water_Tax 10%	Sewerage_Tax 4%	Old_Tax	New Tax
79	Sarvodaya Nagar	172/13	Sunita	omvir singh	Near St. Teresa Convent School Sarvodaya Nagar New Vijay Nagar Ghaziabad	9312604274	SelfOccupied	225	225	0	450	Pakka	Below12	2015	13/26	Residential		Constructed	2022-02-28	N/A	450	1851	00-002	-	4698	0%	470	470	470	-	1409

लिपिक हस्ताक्षर



हस्ताक्षर राजस्व निरीक्षक



कर अधीक्षक हस्ताक्षर




Zone_Name - Vijay Nagar Zone, Ward - New Vijay Nagar (14)

Sr. No.	Mohalla_Name	Govt Plot Id	Owner_Name	Father & Husband Name	Road Name	Mobile_Number	Occupancy_Status	Plot_Area	Total_Area_On_Ground_Floor	Total_Rented_Residential_Builtup_Area	Total_Self_Residential_Builtup_Area	House_Type	Road_Width	Construction_Year	House_Number	House_Category	Rate_Multiplier	Construction_Status	Survey_Date	Old_Property_Tax_Id	Total_Builtup_Area	GIS_Map_Parcel_Id	Property_Label	Old_Arv	New_Arv	Arv_Difference %	Property_Tax 10%	Water_Tax 10%	Sewerage_Tax 4%	Old_Tax	New Tax
80	Sarvodaya Nagar	N/A	Lehro Devi	amarpal yadav	Near D A V Public School Sarvodaya Nagar New Vijay Nagar Ghaziabad	9958628251	Mix	1000	1000	1000	2000	Pakka	Below 12	2015	N/A	Residential		Constructed	2022-02-28	N/A	3000	1853	00-001	-	33930	0%	3393	3393	3393	-	10179
81	Sarvodaya Nagar	N/A	N/A		Near D A V Public School Sarvodaya Nagar New Vijay Nagar Ghaziabad		SelfOccupied	800	800	0	700	Pakka	Below 12	2003	N/A	Mix	5	Constructed	2022-02-28	N/A	800	1854	00-001	-	14316	0%	1432	1432	1432	-	4295

लिपिक हस्ताक्षर



हस्ताक्षर राजस्व निरीक्षक



कर अधीक्षक हस्ताक्षर




Zone_Name - Vijay Nagar Zone, Ward - New Vijay Nagar (14)

Sr. No.	Mohalla_Name	Govt Plot Id	Owner_Name	Father & Husband Name	Road Name	Mobile_Number	Occupancy_Status	Plot_Area	Total_Area_On_Ground_Floor	Total_Reputed_Residential_Builtup_Area	Total_Self_Residential_Builtup_Area	House_Type	Road_Width	Construction_Year	House_Number	House_Category	Rate_Multiplier	Construction_Status	Survey_Date	Old_Property_Tax_Id	Total_Builtup_Area	GIS_Map_Parcel_Id	Property_Label	Old_Arv	New_Arv	Arv_Difference %	Property_Tax 10%	Water_Tax 10%	Sewerage_Tax 4%	Old_Tax	New Tax
82	Sarvodaya Nagar	KH NO. 51	Nirmal Singh	ROOP RAM	Near St. Teresa Convent School Sarvodaya Nagar New Vijay Nagar Ghaziabad	9667264401	SelfOccupied	500	500	0	500	Pakka	Below 12	2003	KH NO. 51	Residential		Constructed	2022-02-28	N/A	500	1855	00-001	-	5220	0%	522	522	522	-	1566

लिपिक हस्ताक्षर



हस्ताक्षर राजस्व निरीक्षक



कर अधीक्षक हस्ताक्षर



Zone_Name - Vijay Nagar Zone, Ward - New Vijay Nagar (14)

Sr. No.	Mohalla_Name	Govt Plot Id	Owner_Name	Father & Husband Name	Road Name	Mobile_Number	Occupancy_Status	Plot_Area	Total_Area_On_Ground_Floor	Total_Rented_Residential_Builtup_Area	Total_Self_Residential_Builtup_Area	House_Type	Road_Width	Construction_Year	House_Number	House_Category	Rate_Multiplier	Construction_Status	Survey_Date	Old_Property_Tax_Id	Total_Builtup_Area	GIS_Map_Parcel_Id	Property_Label	Old_Arv	New_Arv	Arv_Difference %	Property_Tax 10%	Water_Tax 10%	Sewerage_Tax 4%	Old_Tax	New Tax
83	Sarvodaya Nagar	424	Vipin Kumar		Near St. Teresa Convent School Sarvodaya Nagar New Vijay Nagar Ghaziabad		Rented	450	450	450	0	Pakka	Below 12	2010	424	Residential		Constructed	2022-02-28	N/A	450	1856	00-001	-	5285	0%	529	529	529	-	1586

लिपिक हस्ताक्षर



हस्ताक्षर राजस्व निरीक्षक



कर अधीक्षक हस्ताक्षर



Zone_Name - Vijay Nagar Zone, Ward - New Vijay Nagar (14)

Sr. No.	Mohalla_Name	Govt Plot Id	Owner_Name	Father & Husband Name	Road Name	Mobile Number	Occupancy Status	Plot Area	Total Area On Ground Floor	Total Rentable Residential Built up Area	Total Self Residential Built up Area	House Type	Road Width	Construction Year	House Number	House Category	Rate Multiplier	Construction Status	Survey Date	Old Property Tax Id	Total Built up Area	GIS Map Parcel Id	Property Label	Old Arv	New Arv	Arv Difference %	Property Tax 10%	Water Tax 10%	Sewerage Tax 4%	Old Tax	New Tax
84	Sarvodaya Nagar	16	Guddo Devi	suresh kumar	Near D A V Public School Sarvodaya Nagar New Vijay Nagar Ghaziabad	9811952071	SelfOccupied	450	450	0	700	Pakka	Belowl2	2010	16	Residential		Constructed	2022-02-28	N/A	700	1857	00-001	-	7308	0%	731	731	731	-	2192
85	Sarvodaya Nagar	56	Seela Sharma	O P SHARMA	Near D A V Public School Sarvodaya Nagar New Vijay Nagar Ghaziabad	9136440590	SelfOccupied	900	900	0	900	Pakka	Belowl2	2015	56	Residential		Constructed	2022-02-28	N/A	900	1858	00-001	-	9396	0%	940	940	940	-	2819

लिपिक हस्ताक्षर



हस्ताक्षर राजस्व निरीक्षक



कर अधीक्षक हस्ताक्षर




Zone_Name - Vijay Nagar Zone, Ward - New Vijay Nagar (14)

Sr. No.	Mohalla_Name	Govt Plot Id	Owner_Name	Father & Husband Name	Road Name	Mobile_Number	Occupancy_Status	Plot_Area	Total_Area_On_Ground_Floor	Total_Residential_Builtup_Area	Total_Self_Residential_Builtup_Area	House_Type	Road_Width	Construction_Year	House_Number	House_Category	Rate_Multiplier	Construction_Status	Survey_Date	Old_Property_Tax_Id	Total_Builtup_Area	GIS_Map_Parcel_Id	Property_Label	Old_Arv	New_Arv	Arv_Difference %	Property_Tax 10%	Water_Tax 10%	Sewerage_Tax 4%	Old_Tax	New Tax
86	Sarvodaya Nagar	17	Ashok Kumar	Gyadin	Near St. Teresa Convent School Sarvodaya Nagar New Vijay Nagar Ghaziabad	7428291644	SelfOccupied	1200	1000	0	1000	Pakka	Below12	2003	17	Residential		Constructed	2022-02-28	N/A	1000	1859	00-001	-	10440	0%	1044	1044	1044	-	3132

लिपिक हस्ताक्षर



हस्ताक्षर राजस्व निरीक्षक



कर अधीक्षक हस्ताक्षर



Zone_Name - Vijay Nagar Zone, Ward - New Vijay Nagar (14)

Sr. No.	Mohalla_Name	Govt Plot Id	Owner_Name	Father & Husband Name	Road Name	Mobile_Number	Occupancy_Status	Plot_Area	Total_Area_On_Ground_Floor	Total_Rented_Residential_Builtup_Area	Total_Self_Residential_Builtup_Area	House_Type	Road_Width	Construction_Year	House_Number	House_Category	Rate_Multiplier	Construction_Status	Survey_Date	Old_Property_Tax_Id	Total_Builtup_Area	GIS_Map_Parcel_Id	Property_Label	Old_Arv	New_Arv	Arv_Difference %	Property_Tax 10%	Water_Tax 10%	Sewerage_Tax 4%	Old_Tax	New Tax
87	Sarvodaya Nagar	NEAR B-25	N/A		Near St. Teresa Convent School Sarvodaya Nagar New Vijay Nagar Ghaziabad	7982044336	Rented	450	350	350	0	Pakka	Below 12	2003	NEAR B-25	Residential		Constructed	2022-02-28	N/A	350	1860	00-001	-	3654	0%	365	365	365	-	1096

लिपिक हस्ताक्षर



हस्ताक्षर राजस्व निरीक्षक



कर अधीक्षक हस्ताक्षर



Zone_Name - Vijay Nagar Zone, Ward - New Vijay Nagar (14)

Sr. No.	Mohalla_Name	Govt Plot Id	Owner_Name	Father & Husband Name	Road Name	Mobile_Number	Occupancy_Status	Plot_Area	Total_Area_On_Ground_Floor	Total_Rented_Residential_Builtup_Area	Total_Self_Residential_Builtup_Area	House_Type	Road_Width	Construction_Year	House_Number	House_Category	Rate_Multiplier	Construction_Status	Survey_Date	Old_Property_Tax_Id	Total_Builtup_Area	GIS_Map_Parcel_Id	Property_Label	Old_Arv	New_Arv	Arv_Difference %	Property_Tax 10%	Water_Tax 10%	Sewerage_Tax 4%	Old_Tax	New Tax
88	Sarvodaya Nagar	NEAR B-25	N/A		Near St. Teresa Convent School Sarvodaya Nagar New Vijay Nagar Ghaziabad		SelfOccupied	225	225	0	225	Kutcha	Below12	2003	NEAR B-25	Residential		Constructed	2022-02-28	N/A	225	1861	00-001	-	1593	0%	159	159	159	-	478

लिपिक हस्ताक्षर



हस्ताक्षर राजस्व निरीक्षक



कर अधीक्षक हस्ताक्षर




Zone_Name - Vijay Nagar Zone, Ward - New Vijay Nagar (14)

Sr. No.	Mohalla_Name	Govt Plot Id	Owner_Name	Father & Husband Name	Road Name	Mobile_Number	Occupancy_Status	Plot_Area	Total_Area_On_Ground_Floor	Total_Rented_Residential_Builtup_Area	Total_Self_Residential_Builtup_Area	House_Type	Road_Width	Construction_Year	House_Number	House_Category	Rate_Multiplier	Construction_Status	Survey_Date	Old_Property_Tax_Id	Total_Builtup_Area	GIS_Map_Parcel_Id	Property_Label	Old_Arv	New_Arv	Arv_Difference %	Property_Tax 10%	Water_Tax 10%	Sewerage_Tax 4%	Old_Tax	New Tax
89	Sarvodaya Nagar	N/A	N/A		Near St. Teresa Convent School Sarvodaya Nagar New Vijay Nagar Ghaziabad		SelfOccupied	300	300	0	300	Pakka	Below12	2003	N/A	Residential		Constructed	2022-04-18	N/A	300	1862	00-001	-	3132	0%	313	313	313	-	940

लिपिक हस्ताक्षर



हस्ताक्षर राजस्व निरीक्षक



कर अधीक्षक हस्ताक्षर



Zone_Name - Vijay Nagar Zone, Ward - New Vijay Nagar (14)

Sr. No.	Mohalla_Name	Govt Plot Id	Owner_Name	Father & Husband Name	Road Name	Mobile_Number	Occupancy_Status	Plot_Area	Total_Area_On_Ground_Floor	Total_Rented_Residential_Builtup_Area	Total_Self_Residential_Builtup_Area	House_Type	Road_Width	Construction_Year	House_Number	House_Category	Rate_Multiplier	Construction_Status	Survey_Date	Old_Property_Tax_Id	Total_Builtup_Area	GIS_Map_Parcel_Id	Property_Label	Old_Arv	New_Arv	Arv_Difference %	Property_Tax 10%	Water_Tax 10%	Sewerage_Tax 4%	Old_Tax	New Tax
90	Sarvodaya Nagar	N/A	N/A		Near St. Teresa Convent School Sarvodaya Nagar New Vijay Nagar Ghaziabad		SelfOccupied	1200	1200	0	2300	Pakka	Below12	2010	N/A	Mix	3	Constructed	2022-02-28	N/A	2400	1863	00-001	-	28217	0%	2822	2822	2822	-	8465

लिपिक हस्ताक्षर



हस्ताक्षर राजस्व निरीक्षक



कर अधीक्षक हस्ताक्षर




Zone_Name - Vijay Nagar Zone, Ward - New Vijay Nagar (14)

Sr. No.	Mohalla_Name	Govt Plot Id	Owner_Name	Father & Husband Name	Road Name	Mobile_Number	Occupancy_Status	Plot_Area	Total_Area_On_Ground_Floor	Total_Rented_Residential_Builtup_Area	Total_Self_Residential_Builtup_Area	House_Type	Road_Width	Construction_Year	House_Number	House_Category	Rate_Multiplier	Construction_Status	Survey_Date	Old_Property_Tax_Id	Total_Builtup_Area	GIS_Map_Parcel_Id	Property_Label	Old_Arv	New_Arv	Arv_Difference%	Property_Tax 10%	Water_Tax 10%	Sewerage_Tax 4%	Old_Tax	New Tax
91	Sarvodaya Nagar	H.no-39	Bhanu Prakash	shivcharan	Near St. Teresa Convent School Sarvodaya Nagar New Vijay Nagar Ghaziabad		SelfOccupied	1800	1600	0	1600	Pakka	Below12	2008	H.no-39	Residential		Constructed	2022-02-26	N/A	1600	1864	00-001	-	16704	0%	1670	1670	1670	-	5011

लिपिक हस्ताक्षर



हस्ताक्षर राजस्व निरीक्षक



कर अधीक्षक हस्ताक्षर



Zone_Name - Vijay Nagar Zone, Ward - New Vijay Nagar (14)

Sr. No.	Mohalla_Name	Govt Plot Id	Owner_Name	Father & Husband Name	Road Name	Mobile_Number	Occupancy_Status	Plot_Area	Total_Area_On_Ground_Floor	Total_Rented_Residential_Builtup_Area	Total_Self_Residential_Builtup_Area	House_Type	Road_Width	Construction_Year	House_Number	House_Category	Rate_Multiplier	Construction_Status	Survey_Date	Old_Property_Tax_Id	Total_Builtup_Area	GIS_Map_Parcel_Id	Property_Label	Old_Arv	New_Arv	Arv_Difference %	Property_Tax 10%	Water_Tax 10%	Sewerage_Tax 4%	Old_Tax	New Tax
92	Sarvodaya Nagar	N/A	N/A		Near St. Teresa Convent School Sarvodaya Nagar New Vijay Nagar Ghaziabad		Rented	1200	1200	1200	0	Pakka	Below 12	2014	N/A	Residential		Constructed	2022-02-26	N/A	1200	1867	00-001	-	15660	0%	1566	1566	1566	-	4698

लिपिक हस्ताक्षर



हस्ताक्षर राजस्व निरीक्षक



कर अधीक्षक हस्ताक्षर




Zone_Name - Vijay Nagar Zone, Ward - New Vijay Nagar (14)

Sr. No.	Mohalla_Name	Govt Plot Id	Owner_Name	Father & Husband Name	Road Name	Mobile_Number	Occupancy_Status	Plot_Area	Total_Area_On_Ground_Floor	Total_Reputed_Residential_Builtup_Area	Total_Self_Residential_Builtup_Area	House_Type	Road_Width	Construction_Year	House_Number	House_Category	Rate_Multiplier	Construction_Status	Survey_Date	Old_Property_Tax_Id	Total_Builtup_Area	GIS_Map_Parcel_Id	Property_Label	Old_Arv	New_Arv	Arv_Difference %	Property_Tax 10%	Water_Tax 10%	Sewerage_Tax 4%	Old_Tax	New Tax
93	Sarvodaya Nagar	262	Yashoda Devi	Iaxman prasad	Near St. Teresa Convent School Sarvodaya Nagar New Vijay Nagar Ghaziabad	8826307181	SelfOccupied	800	800	0	2400	Pakka	Below12	2010	262	Residential		Constructed	2022-02-26	N/A	2400	1868	00-001	-	25056	0%	2506	2506	2506	-	7517


लिपिक हस्ताक्षर



हस्ताक्षर राजस्व निरीक्षक



कर अधीक्षक हस्ताक्षर




Zone_Name - Vijay Nagar Zone, Ward - New Vijay Nagar (14)

Sr. No.	Mohalla_Name	Govt Plot Id	Owner_Name	Father & Husband Name	Road Name	Mobile_Number	Occupancy_Status	Plot_Area	Total_Area_On_Ground_Floor	Total_Rented_Residential_Builtup_Area	Total_Self_Residential_Builtup_Area	House_Type	Road_Width	Construction_Year	House_Number	House_Category	Rate_Multiplier	Construction_Status	Survey_Date	Old_Property_Tax_Id	Total_Builtup_Area	GIS_Map_Parcel_Id	Property_Label	Old_Arv	New_Arv	Arv_Difference %	Property_Tax 10%	Water_Tax 10%	Sewerage_Tax 4%	Old_Tax	New Tax
94	Sarvodaya Nagar	263	Manju	Anil Kumar	Near St. Teresa Convent School Sarvodaya Nagar New Vijay Nagar Ghaziabad		SelfOccupied	900	900	0	1800	Pakka	Below 12	2005	263	Residential		Constructed	2022-02-26	N/A	1800	1869	00-001	-	18792	0%	1879	1879	1879	-	5638


लिपिक हस्ताक्षर



हस्ताक्षर राजस्व निरीक्षक



कर अधीक्षक हस्ताक्षर



Zone_Name - Vijay Nagar Zone, Ward - New Vijay Nagar (14)

Sr. No.	Mohalla_Name	Govt Plot Id	Owner_Name	Father & Husband Name	Road Name	Mobile_Number	Occupancy_Status	Plot_Area	Total_Area_On_Ground_Floor	Total_Rented_Residential_Builtup_Area	Total_Self_Residential_Builtup_Area	House_Type	Road_Width	Construction_Year	House_Number	House_Category	Rate_Multiplier	Construction_Status	Survey_Date	Old_Property_Tax_Id	Total_Builtup_Area	GIS_Map_Parcel_Id	Property_Label	Old_Arv	New_Arv	Arv_Difference %	Property_Tax 10%	Water_Tax 10%	Sewerage_Tax 4%	Old_Tax	New Tax
95	Sarvodaya Nagar	264	Mamta Singh	jaivir singh	Near St. Teresa Convent School Sarvodaya Nagar New Vijay Nagar Ghaziabad	9891312299	SelfOccupied	450	450	0	1350	Pakka	Below12	2016	264	Residential		Constructed	2022-02-26	N/A	1350	1870	00-001	-	14094	0%	1409	1409	1409	-	4228

लिपिक हस्ताक्षर



हस्ताक्षर राजस्व निरीक्षक



कर अधीक्षक हस्ताक्षर



Zone_Name - Vijay Nagar Zone, Ward - New Vijay Nagar (14)

Sr. No.	Mohalla_Name	Govt Plot Id	Owner_Name	Father & Husband Name	Road Name	Mobile_Number	Occupancy_Status	Plot_Area	Total_Area_On_Ground_Floor	Total_Rented_Residential_Builtup_Area	Total_Self_Residential_Builtup_Area	House_Type	Road_Width	Construction_Year	House_Number	House_Category	Rate_Multiplier	Construction_Status	Survey_Date	Old_Property_Tax_Id	Total_Builtup_Area	GIS_Map_Parcel_Id	Property_Label	Old_Arv	New_Arv	Arv_Difference %	Property_Tax 10%	Water_Tax 10%	Sewerage_Tax 4%	Old_Tax	New Tax
96	Sarvodaya Nagar	14/2	Begraj Singh	bihari singh	Near St. Teresa Convent School Sarvodaya Nagar New Vijay Nagar Ghaziabad	9667402115	SelfOccupied	450	400	0	400	Pakka	Below12	2010	14/2	Residential		Constructed	2022-02-26	N/A	400	1871	00-001	-	4176	0%	418	418	418	-	1253


लिपिक हस्ताक्षर



हस्ताक्षर राजस्व निरीक्षक



कर अधीक्षक हस्ताक्षर



Zone_Name - Vijay Nagar Zone, Ward - New Vijay Nagar (14)

Sr. No.	Mohalla_Name	Govt Plot Id	Owner_Name	Father & Husband Name	Road Name	Mobile Number	Occupancy Status	Plot Area	Total Area On Ground Floor	Total Residential Built up Area	Total Self Residential Built up Area	House Type	Road Width	Construction Year	House Number	House Category	Rate Multiplier	Construction Status	Survey Date	Old Property Tax Id	Total Built Up Area	GIS Map Parcel Id	Property Label	Old Arv	New Arv	Arv Difference %	Property Tax 10%	Water Tax 10%	Sewerage Tax 4%	Old Tax	New Tax
97	Sarvodaya Nagar	265	Tejpal Singh	begraj singh	Near St. Teresa Convent School Sarvodaya Nagar New Vijay Nagar Ghaziabad	9718278527	Self Occupied	450	450	0	900	Pakka	Below 12	2008	265	Residential		Constructed	2022-02-26	N/A	900	1872	00-001	-	9396	0%	940	940	940	-	2819

लिपिक हस्ताक्षर



हस्ताक्षर राजस्व निरीक्षक



कर अधीक्षक हस्ताक्षर



Zone_Name - Vijay Nagar Zone, Ward - New Vijay Nagar (14)

Sr. No.	Mohalla_Name	Govt Plot Id	Owner_Name	Father & Husband Name	Road Name	Mobile Number	Occupancy Status	Plot Area	Total Area On Ground Floor	Total Residential Built up Area	Total Self Residential Built up Area	House Type	Road Width	Construction Year	House Number	House Category	Rate Multiplier	Construction Status	Survey Date	Old Property Tax Id	Total Built Up Area	GIS Map Parcel Id	Property Label	Old Arv	New Arv	Arv Difference %	Property Tax 10%	Water Tax 10%	Sewerage Tax 4%	Old Tax	New Tax
98	Sarvodaya Nagar	265	Amar Pal Singh	beg Raj Singh	Near St. Teresa Convent School Sarvodaya Nagar New Vijay Nagar Ghaziabad	9810345107	Self Occupied	450	450	0	450	Pakka	Below 12	2010	265	Residential		Constructed	2022-02-26	N/A	450	1873	00-001	-	4698	0%	470	470	470	-	1409

लिपिक हस्ताक्षर



हस्ताक्षर राजस्व निरीक्षक



कर अधीक्षक हस्ताक्षर



Zone_Name - Vijay Nagar Zone, Ward - New Vijay Nagar (14)

Sr. No.	Mohalla_Name	Govt Plot Id	Owner_Name	Father & Husband Name	Road Name	Mobile_Number	Occupancy_Status	Plot_Area	Total_Area_On_Ground_Floor	Total_Rented_Residential_Builtup_Area	Total_Self_Residential_Builtup_Area	House_Type	Road_Width	Construction_Year	House_Number	House_Category	Rate_Multiplier	Construction_Status	Survey_Date	Old_Property_Tax_Id	Total_Builtup_Area	GIS_Map_Parcel_Id	Property_Label	Old_Arv	New_Arv	Arv_Difference %	Property_Tax 10%	Water_Tax 10%	Sewerage_Tax 4%	Old_Tax	New Tax
99	Sarvodaya Nagar	268	Rameshwar Dayal	Babu Ram	Near St. Teresa Convent School Sarvodaya Nagar New Vijay Nagar Ghaziabad	9811075378	SelfOccupied	1350	1350	0	4050	Pakka	Below 12	2014	268	Residential		Constructed	2022-02-26	N/A	4050	1874	00-001	-	42282	0%	4228	4228	4228	-	12685

लिपिक हस्ताक्षर



हस्ताक्षर राजस्व निरीक्षक



कर अधीक्षक हस्ताक्षर



Zone_Name - Vijay Nagar Zone, Ward - New Vijay Nagar (14)

Sr. No.	Mohalla_Name	Govt Plot Id	Owner_Name	Father & Husband Name	Road Name	Mobile_Number	Occupancy_Status	Plot_Area	Total_Area_On_Ground_Floor	Total_Rented_Residential_Builtup_Area	Total_Self_Residential_Builtup_Area	House_Type	Road_Width	Construction_Year	House_Number	House_Category	Rate_Multiplier	Construction_Status	Survey_Date	Old_Property_Tax_Id	Total_Builtup_Area	GIS_Map_Parcel_Id	Property_Label	Old_Arv	New_Arv	Arv_Difference %	Property_Tax 10%	Water_Tax 10%	Sewerage_Tax 4%	Old_Tax	New Tax
100	Sarvodaya Nagar	70	Babli	anil kumar	Near St. Teresa Convent School Sarvodaya Nagar New Vijay Nagar Ghaziabad	9891621830	SelfOccupied	450	450	0	900	Pakka	Below12	2010	70	Residential		Constructed	2022-02-26	N/A	900	1875	00-001	-	9396	0%	940	940	940	-	2819

लिपिक हस्ताक्षर



हस्ताक्षर राजस्व निरीक्षक



कर अधीक्षक हस्ताक्षर




Zone_Name - Vijay Nagar Zone, Ward - New Vijay Nagar (14)

Sr. No.	Mohalla_Name	Govt Plot Id	Owner_Name	Father & Husband Name	Road Name	Mobile_Number	Occupancy_Status	Plot_Area	Total_Area_On_Ground_Floor	Total_Rented_Residential_Builtup_Area	Total_Self_Residential_Builtup_Area	House_Type	Road_Width	Construction_Year	House_Number	House_Category	Rate_Multiplier	Construction_Status	Survey_Date	Old_Property_Tax_Id	Total_Builtup_Area	GIS_Map_Parcel_Id	Property_Label	Old_Arv	New_Arv	Arv_Difference %	Property_Tax 10%	Water_Tax 10%	Sewerage_Tax 4%	Old_Tax	New Tax
101	Sarvodaya Nagar	315/A	Krishna Devi	asharam	Near St. Teresa Convent School Sarvodaya Nagar New Vijay Nagar Ghaziabad		SelfOccupied	450	450	0	900	Pakka	Below12	2005	315/A	Residential		Constructed	2022-02-26	VN48626	900	1876	00-001	6786	9396	38%	940	940	940	679	2819

लिपिक हस्ताक्षर



हस्ताक्षर राजस्व निरीक्षक



कर अधीक्षक हस्ताक्षर




Zone_Name - Vijay Nagar Zone, Ward - New Vijay Nagar (14)

Sr. No.	Mohalla_Name	Govt Plot Id	Owner_Name	Father & Husband Name	Road Name	Mobile_Number	Occupancy_Status	Plot_Area	Total_Area_On_Ground_Floor	Total_Rented_Residential_Builtup_Area	Total_Self_Residential_Builtup_Area	House_Type	Road_Width	Construction_Year	House_Number	House_Category	Rate_Multiplier	Construction_Status	Survey_Date	Old_Property_Tax_Id	Total_Builtup_Area	GIS_Map_Parcel_Id	Property_Label	Old_Arv	New_Arv	Arv_Difference %	Property_Tax 10%	Water_Tax 10%	Sewerage_Tax 4%	Old_Tax	New Tax
102	Sarvodaya Nagar	B-269	Vijayal Yadav	raghuwar singh yadav	Near St. Teresa Convent School Sarvodaya Nagar New Vijay Nagar Ghaziabad	9871187072	SelfOccupied	800	800	0	800	Pakka	Below12	2014	B-269	Residential		Constructed	2022-02-26	N/A	800	1877	00-001	-	8352	0%	835	835	835	-	2506

लिपिक हस्ताक्षर



हस्ताक्षर राजस्व निरीक्षक



कर अधीक्षक हस्ताक्षर




Zone_Name - Vijay Nagar Zone, Ward - New Vijay Nagar (14)

Sr. No.	Mohalla_Name	Govt Plot Id	Owner_Name	Father & Husband Name	Road Name	Mobile Number	Occupancy Status	Plot Area	Total Area On Ground	Total Residential Built up Area	Total Self Residential Built up Area	House Type	Road Width	Construction Year	House Number	House Category	Rate Multiplier	Construction Status	Survey Date	Old Property Tax Id	Total Built up Area	GIS Map Parcel Id	Property Label	Old Arv	New Arv	Arv Difference %	Property Tax 10%	Water Tax 10%	Sewerage Tax 4%	Old Tax	New Tax
103	Sarvodaya Nagar	269	Beena Saraswat	ram hari	Near St. Teresa Convent School Sarvodaya Nagar New Vijay Nagar Ghaziabad		Self Occupied	720	720	0	1440	Pakka	Below 12	2010	269	Residential		Constructed	2022-02-26	N/A	1440	1878	00-001	-	15034	0%	1503	1503	1503	-	4510

लिपिक हस्ताक्षर



हस्ताक्षर राजस्व निरीक्षक



कर अधीक्षक हस्ताक्षर



Zone_Name - Vijay Nagar Zone, Ward - New Vijay Nagar (14)

Sr. No.	Mohalla_Name	Govt Plot Id	Owner_Name	Father & Husband Name	Road Name	Mobile_Number	Occupancy_Status	Plot_Area	Total_Area_On_Ground_Floor	Total_Rented_Residential_Builtup_Area	Total_Self_Residential_Builtup_Area	House_Type	Road_Width	Construction_Year	House_Number	House_Category	Rate_Multiplier	Construction_Status	Survey_Date	Old_Property_Tax_Id	Total_Builtup_Area	GIS_Map_Parcel_Id	Property_Label	Old_Arv	New_Arv	Arv_Difference %	Property_Tax 10%	Water_Tax 10%	Sewerage_Tax 4%	Old_Tax	New Tax
104	Sarvodaya Nagar	82/5A	Manju Sagar	RAJ KUMAR	Near St. Teresa Convent School Sarvodaya Nagar New Vijay Nagar Ghaziabad	9810558542	SelfOccupied	600	600	0	600	Pakka	Below12	2010	82/5A	Residential		Constructed	2022-02-28	N/A	600	1879	00-001	-	6264	0%	626	626	626	-	1879


लिपिक हस्ताक्षर



हस्ताक्षर राजस्व निरीक्षक



कर अधीक्षक हस्ताक्षर




Zone_Name - Vijay Nagar Zone, Ward - New Vijay Nagar (14)

Sr. No.	Mohalla_Name	Govt Plot Id	Owner_Name	Father & Husband Name	Road Name	Mobile Number	Occupancy Status	Plot Area	Total Area On Ground Floor	Total Rented Residential Built up Area	Total Self Residential Built up Area	House Type	Road Width	Construction Year	House Number	House Category	Rate Multiplier	Construction Status	Survey Date	Old Property Tax Id	Total Built up Area	GIS Map Parcel Id	Property Label	Old Arv	New Arv	Arv Difference %	Property Tax 10%	Water Tax 10%	Sewerage Tax 4%	Old Tax	New Tax
105	Sarvodaya Nagar	31/127	Rajkishor	Bhuley singh	Near D A V Public School Sarvodaya Nagar New Vijay Nagar Ghaziabad	8802441126	SelfOccupied	1000	1000	0	3000	Pakka	Belowl2	2015	31/127	Residential		Constructed	2022-02-28	N/A	3000	1880	00-001	-	31320	0%	3132	3132	3132	-	9396
106	Sarvodaya Nagar	26A	Keerti ram	totaram	Near D A V Public School Sarvodaya Nagar New Vijay Nagar Ghaziabad	9811962810	SelfOccupied	450	450	0	1350	Pakka	Belowl2	2012	26A	Residential		Constructed	2022-02-28	N/A	1350	1881	00-001	-	14094	0%	1409	1409	1409	-	4228

लिपिक हस्ताक्षर



हस्ताक्षर राजस्व निरीक्षक



कर अधीक्षक हस्ताक्षर



Zone_Name - Vijay Nagar Zone, Ward - New Vijay Nagar (14)

Sr. No.	Mohalla_Name	Govt Plot Id	Owner_Name	Father & Husband Name	Road Name	Mobile_Number	Occupancy_Status	Plot_Area	Total_Area_On_Ground_Floor	Total_Rented_Residential_Builtup_Area	Total_Self_Residential_Builtup_Area	House_Type	Road_Width	Construction_Year	House_Number	House_Category	Rate_Multiplier	Construction_Status	Survey_Date	Old_Property_Tax_Id	Total_Builtup_Area	GIS_Map_Parcel_Id	Property_Label	Old_Arv	New_Arv	Arv_Difference %	Property_Tax 10%	Water_Tax 10%	Sewerage_Tax 4%	Old_Tax	New Tax
107	Sarvodaya Nagar	NEAR B-13	N/A		Near St. Teresa Convent School Sarvodaya Nagar New Vijay Nagar Ghaziabad		SelfOccupied	550	550	0	1100	Pakka	Below12	2006	NEAR B-13	Residential		Constructed	2022-02-28	N/A	1100	1882	00-001	-	11484	0%	1148	1148	1148	-	3445

लिपिक हस्ताक्षर



हस्ताक्षर राजस्व निरीक्षक



कर अधीक्षक हस्ताक्षर



Zone_Name - Vijay Nagar Zone, Ward - New Vijay Nagar (14)

Sr. No.	Mohalla_Name	Govt Plot Id	Owner_Name	Father & Husband Name	Road Name	Mobile_Number	Occupancy_Status	Plot_Area	Total_Area_On_Ground_Floor	Total_Rented_Residential_Builtup_Area	Total_Self_Residential_Builtup_Area	House_Type	Road_Width	Construction_Year	House_Number	House_Category	Rate_Multiplier	Construction_Status	Survey_Date	Old_Property_Tax_Id	Total_Builtup_Area	GIS_Map_Parcel_Id	Property_Label	Old_Arv	New_Arv	Arv_Difference %	Property_Tax 10%	Water_Tax 10%	Sewerage_Tax 4%	Old_Tax	New Tax
108	Sarvodaya Nagar	56/9	Rama Devi	BHIM SINGH	Near St. Teresa Convent School Sarvodaya Nagar New Vijay Nagar Ghaziabad	9015162115	SelfOccupied	450	450	0	900	Pakka	Below 12	2003	56/9	Residential		Constructed	2022-02-28	N/A	900	1883	00-001	-	9396	0%	940	940	940	-	2819

लिपिक हस्ताक्षर



हस्ताक्षर राजस्व निरीक्षक



कर अधीक्षक हस्ताक्षर



Zone_Name - Vijay Nagar Zone, Ward - New Vijay Nagar (14)

Sr. No.	Mohalla_Name	Govt Plot Id	Owner_Name	Father & Husband Name	Road Name	Mobile_Number	Occupancy_Status	Plot_Area	Total_Area_On_Ground_Floor	Total_Rented_Residential_Builtup_Area	Total_Self_Residential_Builtup_Area	House_Type	Road_Width	Construction_Year	House_Number	House_Category	Rate_Multiplier	Construction_Status	Survey_Date	Old_Property_Tax_Id	Total_Builtup_Area	GIS_Map_Parcel_Id	Property_Label	Old_Arv	New_Arv	Arv_Difference %	Property_Tax 10%	Water_Tax 10%	Sewerage_Tax 4%	Old_Tax	New Tax
109	Sarvodaya Nagar	A/25	Maya Devi	PHOOL SINGH	Near St. Teresa Convent School Sarvodaya Nagar New Vijay Nagar Ghaziabad	8860405068	SelfOccupied	450	450	0	900	Pakka	Below12	2005	A/25	Residential		Constructed	2022-02-28	N/A	900	1884	00-001	-	9396	0%	940	940	940	-	2819

लिपिक हस्ताक्षर



हस्ताक्षर राजस्व निरीक्षक



कर अधीक्षक हस्ताक्षर



Zone_Name - Vijay Nagar Zone, Ward - New Vijay Nagar (14)

Sr. No.	Mohalla_Name	Govt Plot Id	Owner_Name	Father & Husband Name	Road Name	Mobile_Number	Occupancy_Status	Plot_Area	Total_Area_On_Ground_Floor	Total_Rented_Residential_Builtup_Area	Total_Self_Residential_Builtup_Area	House_Type	Road_Width	Construction_Year	House_Number	House_Category	Rate_Multiplier	Construction_Status	Survey_Date	Old_Property_Tax_Id	Total_Builtup_Area	GIS_Map_Parcel_Id	Property_Label	Old_Arv	New_Arv	Arv_Difference %	Property_Tax 10%	Water_Tax 10%	Sewerage_Tax 4%	Old_Tax	New Tax
110	Sarvodaya Nagar	24	Khajansingh	NAKH SINGH	Near St. Teresa Convent School Sarvodaya Nagar New Vijay Nagar Ghaziabad	8291926960	SelfOccupied	900	900	0	1700	Pakka	Below12	2010	24	Mix	5	Constructed	2022-02-28	N/A	1800	1885	00-001	-	24756	0%	2476	2476	2476	-	7427


लिपिक हस्ताक्षर



हस्ताक्षर राजस्व निरीक्षक



कर अधीक्षक हस्ताक्षर




Zone_Name - Vijay Nagar Zone, Ward - New Vijay Nagar (14)

Sr. No.	Mohalla_Name	Govt Plot Id	Owner_Name	Father & Husband Name	Road Name	Mobile_Number	Occupancy_Status	Plot_Area	Total_Area_On_Ground_Floor	Total_Rented_Residential_Builtup_Area	Total_Self_Residential_Builtup_Area	House_Type	Road_Width	Construction_Year	House_Number	House_Category	Rate_Multiplier	Construction_Status	Survey_Date	Old_Property_Tax_Id	Total_Builtup_Area	GIS_Map_Parcel_Id	Property_Label	Old_Arv	New_Arv	Arv_Difference %	Property_Tax 10%	Water_Tax 10%	Sewerage_Tax 4%	Old_Tax	New Tax
111	Sarvodaya Nagar	23A	N/A		Near St. Teresa Convent School Sarvodaya Nagar New Vijay Nagar Ghaziabad		Mix	540	540	460	0	Pakka	Below 12	2005	23A	Mix	5	Constructed	2022-02-28	N/A	540	1886	00-001	-	11009	0%	1101	1101	1101	-	3303


लिपिक हस्ताक्षर



हस्ताक्षर राजस्व निरीक्षक



कर अधीक्षक हस्ताक्षर



Zone_Name - Vijay Nagar Zone, Ward - New Vijay Nagar (14)

Sr. No.	Mohalla_Name	Govt Plot Id	Owner_Name	Father & Husband Name	Road Name	Mobile_Number	Occupancy_Status	Plot_Area	Total_Area_On_Ground_Floor	Total_Rented_Residential_Builtup_Area	Total_Self_Residential_Builtup_Area	House_Type	Road_Width	Construction_Year	House_Number	House_Category	Rate_Multiplier	Construction_Status	Survey_Date	Old_Property_Tax_Id	Total_Builtup_Area	GIS_Map_Parcel_Id	Property_Label	Old_Arv	New_Arv	Arv_Difference %	Property_Tax 10%	Water_Tax 10%	Sewerage_Tax 4%	Old_Tax	New Tax
112	Sarvodaya Nagar	23	Raj Kumar	nathisingh	Near D A V Public School Sarvodaya Nagar New Vijay Nagar Ghaziabad	9891637485	SelfOccupied	650	650	0	1300	Pakka	Below12	2010	23	Residential		Constructed	2022-02-28	N/A	1300	1887	00-001	-	13572	0%	1357	1357	1357	-	4072


लिपिक हस्ताक्षर



हस्ताक्षर राजस्व निरीक्षक



कर अधीक्षक हस्ताक्षर



Zone_Name - Vijay Nagar Zone, Ward - New Vijay Nagar (14)

Sr. No.	Mohalla_Name	Govt Plot Id	Owner_Name	Father & Husband Name	Road Name	Mobile_Number	Occupancy_Status	Plot_Area	Total_Area_On_Ground_Floor	Total_Rented_Residential_Builtup_Area	Total_Self_Residential_Builtup_Area	House_Type	Road_Width	Construction_Year	House_Number	House_Category	Rate_Multiplier	Construction_Status	Survey_Date	Old_Property_Tax_Id	Total_Builtup_Area	GIS_Map_Parcel_Id	Property_Label	Old_Arv	New_Arv	Arv_Difference %	Property_Tax 10%	Water_Tax 10%	Sewerage_Tax 4%	Old_Tax	New Tax
113	Sarvodaya Nagar	N/A	N/A		Near St. Teresa Convent School Sarvodaya Nagar New Vijay Nagar Ghaziabad		SelfOccupied	900	700	0	700	Kutcha	Below12	2010	N/A	Residential		Constructed	2022-02-28	N/A	700	1888	00-001	-	4956	0%	496	496	496	-	1487

लिपिक हस्ताक्षर



हस्ताक्षर राजस्व निरीक्षक



कर अधीक्षक हस्ताक्षर




Zone_Name - Vijay Nagar Zone, Ward - New Vijay Nagar (14)

Sr. No.	Mohalla_Name	Govt Plot Id	Owner_Name	Father & Husband Name	Road Name	Mobile_Number	Occupancy_Status	Plot_Area	Total_Area_On_Ground_Floor	Total_Rented_Residential_Builtup_Area	Total_Self_Residential_Builtup_Area	House_Type	Road_Width	Construction_Year	House_Number	House_Category	Rate_Multiplier	Construction_Status	Survey_Date	Old_Property_Tax_Id	Total_Builtup_Area	GIS_Map_Parcel_Id	Property_Label	Old_Arv	New_Arv	Arv_Difference %	Property_Tax 10%	Water_Tax 10%	Sewerage_Tax 4%	Old_Tax	New_Tax
114	Sarvodaya Nagar	21	Roshni Singh	S.p singh	Near D A V Public School Sarvodaya Nagar New Vijay Nagar Ghaziabad		Mix	2500	2500	0	4700	Pakka	Below12	2015	21	Mix	5	Constructed	2022-02-28	N/A	5000	1889	00-001	-	70092	0%	7009	7009	7009	-	21028


लिपिक हस्ताक्षर



हस्ताक्षर राजस्व निरीक्षक



कर अधीक्षक हस्ताक्षर




Zone_Name - Vijay Nagar Zone, Ward - New Vijay Nagar (14)

Sr. No.	Mohalla_Name	Govt Plot Id	Owner_Name	Father & Husband Name	Road Name	Mobile_Number	Occupancy_Status	Plot_Area	Total_Area_On_Ground_Floor	Total_Residential_Builtup_Area	Total_Self_Residential_Builtup_Area	House_Type	Road_Width	Construction_Year	House_Number	House_Category	Rate_Multiplier	Construction_Status	Survey_Date	Old_Property_Tax_Id	Total_Builtup_Area	GIS_Map_Parcel_Id	Property_Label	Old_Arv	New_Arv	Arv_Difference %	Property_Tax 10%	Water_Tax 10%	Sewerage_Tax 4%	Old_Tax	New Tax
115	Sarvodaya Nagar	N/A	Ram Das		Near St. Teresa Convent School Sarvodaya Nagar New Vijay Nagar Ghaziabad		Rented	630	630	630	0	Pakka	Below 12	2008	N/A	Residential		Constructed	2022-02-26	N/A	630	1890	00-001	-	7399	0%	740	740	740	-	2220

लिपिक हस्ताक्षर



हस्ताक्षर राजस्व निरीक्षक



कर अधीक्षक हस्ताक्षर



Zone_Name - Vijay Nagar Zone, Ward - New Vijay Nagar (14)

Sr. No.	Mohalla_Name	Govt Plot Id	Owner_Name	Father & Husband Name	Road Name	Mobile_Number	Occupancy_Status	Plot_Area	Total_Area_On_Ground_Floor	Total_Reputed_Residential_Builtup_Area	Total_Self_Residential_Builtup_Area	House_Type	Road_Width	Construction_Year	House_Number	House_Category	Rate_Multiplier	Construction_Status	Survey_Date	Old_Property_Tax_Id	Total_Builtup_Area	GIS_Map_Parcel_Id	Property_Label	Old_Arv	New_Arv	Arv_Difference %	Property_Tax 10%	Water_Tax 10%	Sewerage_Tax 4%	Old_Tax	New Tax
116	Sarvodaya Nagar	34	Laxmi Devi	Ashok Kumar	Near St. Teresa Convent School Sarvodaya Nagar New Vijay Nagar Ghaziabad	8743091191	SelfOccupied	450	450	0	450	Pakka	Below12	2003	34	Residential		Constructed	2022-02-26	N/A	450	1891	00-001	-	4698	0%	470	470	470	-	1409

लिपिक हस्ताक्षर

हस्ताक्षर राजस्व निरीक्षक

कर अधीक्षक हस्ताक्षर

Zone_Name - Vijay Nagar Zone, Ward - New Vijay Nagar (14)

Sr. No.	Mohalla_Name	Govt Plot Id	Owner_Name	Father & Husband Name	Road Name	Mobile_Number	Occupancy_Status	Plot_Area	Total_Area_On_Ground_Floor	Total_Rented_Residential_Builtup_Area	Total_Self_Residential_Builtup_Area	House_Type	Road_Width	Construction_Year	House_Number	House_Category	Rate_Multiplier	Construction_Status	Survey_Date	Old_Property_Tax_Id	Total_Builtup_Area	GIS_Map_Parcel_Id	Property_Label	Old_Arv	New_Arv	Arv_Difference %	Property_Tax 10%	Water_Tax 10%	Sewerage_Tax 4%	Old_Tax	New Tax
117	Sarvodaya Nagar	N/A	Vinod Kumar Rajveer Singh	Omprakash	Near St. Teresa Convent School Sarvodaya Nagar New Vijay Nagar Ghaziabad		SelfOccupied	900	900	0	900	Pakka	Below12	2005	N/A	Residential		Constructed	2022-02-26	N/A	900	1892	00-001	-	9396	0%	940	940	940	-	2819

लिपिक हस्ताक्षर



हस्ताक्षर राजस्व निरीक्षक



कर अधीक्षक हस्ताक्षर



Zone_Name - Vijay Nagar Zone, Ward - New Vijay Nagar (14)

Sr. No.	Mohalla_Name	Govt Plot Id	Owner_Name	Father & Husband Name	Road Name	Mobile_Number	Occupancy_Status	Plot_Area	Total_Area_On_Ground_Floor	Total_Rented_Residential_Builtup_Area	Total_Self_Residential_Builtup_Area	House_Type	Road_Width	Construction_Year	House_Number	House_Category	Rate_Multiplier	Construction_Status	Survey_Date	Old_Property_Tax_Id	Total_Builtup_Area	GIS_Map_Parcel_Id	Property_Label	Old_Arv	New_Arv	Arv_Difference %	Property_Tax 10%	Water_Tax 10%	Sewerage_Tax 4%	Old_Tax	New Tax
118	Sarvodaya Nagar	N/A	N/A		Near St. Teresa Convent School Sarvodaya Nagar New Vijay Nagar Ghaziabad		SelfOccupied	450	450	0	450	Pakka	Below12	2005	N/A	Residential		Constructed	2022-02-26	N/A	450	1894	00-001	-	4698	0%	470	470	470	-	1409

लिपिक हस्ताक्षर



हस्ताक्षर राजस्व निरीक्षक



कर अधीक्षक हस्ताक्षर




Zone_Name - Vijay Nagar Zone, Ward - New Vijay Nagar (14)

Sr. No.	Mohalla_Name	Govt Plot Id	Owner_Name	Father & Husband Name	Road Name	Mobile Number	Occupancy Status	Plot Area	Total Area On Ground Floor	Total Residential Built up Area	Total Self Residential Built up Area	House Type	Road Width	Construction Year	House Number	House Category	Rate Multiplier	Construction Status	Survey Date	Old Property Tax Id	Total Built up Area	GIS Map Parcel Id	Property Label	Old Arv	New Arv	Arv Difference %	Property Tax 10%	Water Tax 10%	Sewerage Tax 4%	Old Tax	New Tax
119	Sarodaya Nagar	83/1	Ater Singh(Mal)	lakhi ram	Near St. Teresa Convent School Sarvodaya Nagar New Vijay Nagar Ghaziabad	9868646897	SelfOccupied	900	900	0	1800	Pakka	Below12	2008	83/1	Residential		Constructed	2022-02-26	VN26519	1800	1895	00-001	4748	18792	296%	1879	1879	1879	475	5638

लिपिक हस्ताक्षर



हस्ताक्षर राजस्व निरीक्षक



कर अधीक्षक हस्ताक्षर




Zone_Name - Vijay Nagar Zone, Ward - New Vijay Nagar (14)

Sr. No.	Mohalla_Name	Govt Plot Id	Owner_Name	Father & Husband Name	Road Name	Mobile_Number	Occupancy_Status	Plot_Area	Total_Area_On_Ground_Floor	Total_Residential_Builtup_Area	Total_Self_Residential_Builtup_Area	House_Type	Road_Width	Construction_Year	House_Number	House_Category	Rate_Multiplier	Construction_Status	Survey_Date	Old_Property_Tax_Id	Total_Builtup_Area	GIS_Map_Parcel_Id	Property_Label	Old_Arv	New_Arv	Arv_Difference %	Property_Tax 10%	Water_Tax 10%	Sewerage_Tax 4%	Old_Tax	New Tax
120	Sarvodaya Nagar	276	Bharat Singh	Puttu Lal	Near St. Teresa Convent School Sarvodaya Nagar New Vijay Nagar Ghaziabad	9891618301	SelfOccupied	540	540	0	540	Pakka	Below 12	2019	276	Residential		Constructed	2022-02-26	N/A	540	1896	00-001	-	5638	0%	564	564	564	-	1691

लिपिक हस्ताक्षर



हस्ताक्षर राजस्व निरीक्षक



कर अधीक्षक हस्ताक्षर



Zone_Name - Vijay Nagar Zone, Ward - New Vijay Nagar (14)

Sr. No.	Mohalla_Name	Govt Plot Id	Owner_Name	Father & Husband Name	Road Name	Mobile_Number	Occupancy_Status	Plot_Area	Total_Area_On_Ground_Floor	Total_Rented_Residential_Builtup_Area	Total_Self_Residential_Builtup_Area	House_Type	Road_Width	Construction_Year	House_Number	House_Category	Rate_Multiplier	Construction_Status	Survey_Date	Old_Property_Tax_Id	Total_Builtup_Area	GIS_Map_Parcel_Id	Property_Label	Old_Arv	New_Arv	Arv_Difference %	Property_Tax 10%	Water_Tax 10%	Sewerage_Tax 4%	Old_Tax	New Tax
121	Sarvodaya Nagar	275	N/A		Near St. Teresa Convent School Sarvodaya Nagar New Vijay Nagar Ghaziabad		SelfOccupied	1000	1000	0	1000	Pakka	Below12	2010	275	Residential		Constructed	2022-02-26	N/A	1000	1897	00-001	-	10440	0%	1044	1044	1044	-	3132

लिपिक हस्ताक्षर



हस्ताक्षर राजस्व निरीक्षक



कर अधीक्षक हस्ताक्षर



Zone_Name - Vijay Nagar Zone, Ward - New Vijay Nagar (14)

Sr. No.	Mohalla_Name	Govt Plot Id	Owner_Name	Father & Husband Name	Road Name	Mobile_Number	Occupancy_Status	Plot_Area	Total_Area_On_Ground_Floor	Total_Rented_Residential_Builtup_Area	Total_Self_Residential_Builtup_Area	House_Type	Road_Width	Construction_Year	House_Number	House_Category	Rate_Multiplier	Construction_Status	Survey_Date	Old_Property_Tax_Id	Total_Builtup_Area	GIS_Map_Parcel_Id	Property_Label	Old_Arv	New_Arv	Arv_Difference %	Property_Tax 10%	Water_Tax 10%	Sewerage_Tax 4%	Old_Tax	New Tax
122	Sarvodaya Nagar	274	N/A		Near St. Teresa Convent School Sarvodaya Nagar New Vijay Nagar Ghaziabad		SelfOccupied	1200	600	0	600	Pakka	Below12	2005	274	Residential		Constructed	2022-02-26	N/A	600	1898	00-001	-	6264	0%	626	626	626	-	1879

लिपिक हस्ताक्षर



हस्ताक्षर राजस्व निरीक्षक



कर अधीक्षक हस्ताक्षर



Zone_Name - Vijay Nagar Zone, Ward - New Vijay Nagar (14)

Sr. No.	Mohalla_Name	Govt Plot Id	Owner_Name	Father & Husband Name	Road Name	Mobile_Number	Occupancy_Status	Plot_Area	Total_Area_On_Ground_Floor	Total_Rented_Residential_Builtup_Area	Total_Self_Residential_Builtup_Area	House_Type	Road_Width	Construction_Year	House_Number	House_Category	Rate_Multiplier	Construction_Status	Survey_Date	Old_Property_Tax_Id	Total_Builtup_Area	GIS_Map_Parcel_Id	Property_Label	Old_Arv	New_Arv	Arv_Difference %	Property_Tax 10%	Water_Tax 10%	Sewerage_Tax 4%	Old_Tax	New Tax
123	Sarvodaya Nagar	273	Yashoda Devi	Man Singh	Near St. Teresa Convent School Sarvodaya Nagar New Vijay Nagar Ghaziabad	9312272190	SelfOccupied	900	900	0	1800	Pakka	Below 12	2005	273	Residential		Constructed	2022-02-26	N/A	1800	1899	00-001	-	18792	0%	1879	1879	1879	-	5638

लिपिक हस्ताक्षर



हस्ताक्षर राजस्व निरीक्षक



कर अधीक्षक हस्ताक्षर



Zone_Name - Vijay Nagar Zone, Ward - New Vijay Nagar (14)

Sr. No.	Mohalla_Name	Govt Plot Id	Owner_Name	Father & Husband Name	Road Name	Mobile_Number	Occupancy_Status	Plot_Area	Total_Area_On_Ground_Floor	Total_Reputed_Residential_Builtup_Area	Total_Self_Residential_Builtup_Area	House_Type	Road_Width	Construction_Year	House_Number	House_Category	Rate_Multiplier	Construction_Status	Survey_Date	Old_Property_Tax_Id	Total_Builtup_Area	GIS_Map_Parcel_Id	Property_Label	Old_Arv	New_Arv	Arv_Difference %	Property_Tax 10%	Water_Tax 10%	Sewerage_Tax 4%	Old_Tax	New Tax
124	Sarodaya Nagar	272A	Chandra Kala	bhoop singh	Near St. Teresa Convent School Sarvodaya Nagar New Vijay Nagar Ghaziabad	9717505900	SelfOccupied	900	900	0	1800	Pakka	Below 12	2010	272A	Residential		Constructed	2022-02-26	N/A	1800	1900	00-001	-	18792	0%	1879	1879	1879	-	5638


लिपिक हस्ताक्षर



हस्ताक्षर राजस्व निरीक्षक



कर अधीक्षक हस्ताक्षर



Zone_Name - Vijay Nagar Zone, Ward - New Vijay Nagar (14)

Sr. No.	Mohalla_Name	Govt Plot Id	Owner_Name	Father & Husband Name	Road Name	Mobile_Number	Occupancy_Status	Plot_Area	Total_Area_On_Ground_Floor	Total_Rented_Residential_Builtup_Area	Total_Self_Residential_Builtup_Area	House_Type	Road_Width	Construction_Year	House_Number	House_Category	Rate_Multiplier	Construction_Status	Survey_Date	Old_Property_Tax_Id	Total_Builtup_Area	GIS_Map_Parcel_Id	Property_Label	Old_Arv	New_Arv	Arv_Difference %	Property_Tax 10%	Water_Tax 10%	Sewerage_Tax 4%	Old_Tax	New Tax
125	Sarvodaya Nagar	272	Raj Bala	Ram Prasad	Near St. Teresa Convent School Sarvodaya Nagar New Vijay Nagar Ghaziabad	8860924239	SelfOccupied	900	900	0	2700	Pakka	Below 12	2013	272	Residential		Constructed	2022-02-26	N/A	2700	1901	00-001	-	28188	0%	2819	2819	2819	-	8456

लिपिक हस्ताक्षर



हस्ताक्षर राजस्व निरीक्षक



कर अधीक्षक हस्ताक्षर




Zone_Name - Vijay Nagar Zone, Ward - New Vijay Nagar (14)

Sr. No.	Mohalla_Name	Govt Plot Id	Owner_Name	Father & Husband Name	Road Name	Mobile_Number	Occupancy_Status	Plot_Area	Total_Area_On_Ground_Floor	Total_Rented_Residential_Builtup_Area	Total_Self_Residential_Builtup_Area	House_Type	Road_Width	Construction_Year	House_Number	House_Category	Rate_Multiplier	Construction_Status	Survey_Date	Old_Property_Tax_Id	Total_Builtup_Area	GIS_Map_Parcel_Id	Property_Label	Old_Arv	New_Arv	Arv_Difference %	Property_Tax 10%	Water_Tax 10%	Sewerage_Tax 4%	Old_Tax	New Tax
126	Sarvodaya Nagar	271	Murari Lal	ramanand	Near St. Teresa Convent School Sarvodaya Nagar New Vijay Nagar Ghaziabad	9811995178	SelfOccupied	900	900	0	1800	Pakka	Below 12	2010	271	Residential		Constructed	2022-02-26	N/A	1800	1902	00-001	-	18792	0%	1879	1879	1879	-	5638

लिपिक हस्ताक्षर



हस्ताक्षर राजस्व निरीक्षक



कर अधीक्षक हस्ताक्षर




Zone_Name - Vijay Nagar Zone, Ward - New Vijay Nagar (14)

Sr. No.	Mohalla_Name	Govt Plot Id	Owner_Name	Father & Husband Name	Road Name	Mobile_Number	Occupancy_Status	Plot_Area	Total_Area_On_Ground_Floor	Total_Rented_Residential_Builtup_Area	Total_Self_Residential_Builtup_Area	House_Type	Road_Width	Construction_Year	House_Number	House_Category	Rate_Multiplier	Construction_Status	Survey_Date	Old_Property_Tax_Id	Total_Builtup_Area	GIS_Map_Parcel_Id	Property_Label	Old_Arv	New_Arv	Arv_Difference %	Property_Tax 10%	Water_Tax 10%	Sewerage_Tax 4%	Old_Tax	New Tax
127	Sarvodaya Nagar	270	Angoori Devi	Ratan Lal	Near St. Teresa Convent School Sarvodaya Nagar New Vijay Nagar Ghaziabad	9818485126	SelfOccupied	900	900	0	1800	Pakka	Below 12	2012	270	Residential		Constructed	2022-02-26	N/A	1800	1903	00-001	-	18792	0%	1879	1879	1879	-	5638


लिपिक हस्ताक्षर



हस्ताक्षर राजस्व निरीक्षक



कर अधीक्षक हस्ताक्षर



Zone_Name - Vijay Nagar Zone, Ward - New Vijay Nagar (14)

Sr. No.	Mohalla_Name	Govt Plot Id	Owner_Name	Father & Husband Name	Road Name	Mobile_Number	Occupancy_Status	Plot_Area	Total_Area_On_Ground_Floor	Total_Rented_Residential_Builtup_Area	Total_Self_Residential_Builtup_Area	House_Type	Road_Width	Construction_Year	House_Number	House_Category	Rate_Multiplier	Construction_Status	Survey_Date	Old_Property_Tax_Id	Total_Builtup_Area	GIS_Map_Parcel_Id	Property_Label	Old_Arv	New_Arv	Arv_Difference %	Property_Tax 10%	Water_Tax 10%	Sewerage_Tax 4%	Old_Tax	New Tax
128	Sarvodaya Nagar	N/A	Phera Ram Bhati	Near St. Teresa Convent School Sarvodaya Nagar New Vijay Nagar Ghaziabad			Rented	900	900	1750	0	Pakka	Below 12	2005	N/A	Mix	5	Constructed	2022-02-26	N/A	1800	1904	00-001	-	24058	0%	2406	2406	2406	-	7217

लिपिक हस्ताक्षर



हस्ताक्षर राजस्व निरीक्षक



कर अधीक्षक हस्ताक्षर



Zone_Name - Vijay Nagar Zone, Ward - New Vijay Nagar (14)

Sr. No.	Mohalla_Name	Govt Plot Id	Owner_Name	Father & Husband Name	Road Name	Mobile_Number	Occupancy_Status	Plot_Area	Total_Area_On_Ground_Floor	Total_Rented_Residential_Builtup_Area	Total_Self_Residential_Builtup_Area	House_Type	Road_Width	Construction_Year	House_Number	House_Category	Rate_Multiplier	Construction_Status	Survey_Date	Old_Property_Tax_Id	Total_Builtup_Area	GIS_Map_Parcel_Id	Property_Label	Old_Arv	New_Arv	Arv_Difference %	Property_Tax 10%	Water_Tax 10%	Sewerage_Tax 4%	Old_Tax	New Tax
129	Sarvodaya Nagar	119	Raj Manju Shah	Indarjeet	Near St. Teresa Convent School Sarvodaya Nagar New Vijay Nagar Ghaziabad	9650158698	SelfOccupied	900	900	0	900	Pakka	Below 12	2010	119	Residential		Constructed	2022-02-26	N/A	900	1905	00-001	-	9396	0%	940	940	940	-	2819

लिपिक हस्ताक्षर



हस्ताक्षर राजस्व निरीक्षक



कर अधीक्षक हस्ताक्षर




Zone_Name - Vijay Nagar Zone, Ward - New Vijay Nagar (14)

Sr. No.	Mohalla_Name	Govt Plot Id	Owner_Name	Father & Husband Name	Road Name	Mobile_Number	Occupancy_Status	Plot_Area	Total_Area_On_Ground_Floor	Total_Rented_Residential_Builtup_Area	Total_Self_Residential_Builtup_Area	House_Type	Road_Width	Construction_Year	House_Number	House_Category	Rate_Multiplier	Construction_Status	Survey_Date	Old_Property_Tax_Id	Total_Builtup_Area	GIS_Map_Parcel_Id	Property_Label	Old_Arv	New_Arv	Arv_Difference %	Property_Tax 10%	Water_Tax 10%	Sewerage_Tax 4%	Old_Tax	New Tax
130	Sarvodaya Nagar	45/127	Mukesh Kumar	phool singh	Near St. Teresa Convent School Sarvodaya Nagar New Vijay Nagar Ghaziabad	8588055095	SelfOccupied	450	450	0	900	Pakka	Below12	2012	45/127	Residential		Constructed	2022-02-26	N/A	900	1906	00-001	-	9396	0%	940	940	940	-	2819

लिपिक हस्ताक्षर



हस्ताक्षर राजस्व निरीक्षक



कर अधीक्षक हस्ताक्षर



Zone_Name - Vijay Nagar Zone, Ward - New Vijay Nagar (14)

Sr. No.	Mohalla_Name	Govt Plot Id	Owner_Name	Father & Husband Name	Road Name	Mobile_Number	Occupancy_Status	Plot_Area	Total_Area_On_Ground_Floor	Total_Rented_Residential_Builtup_Area	Total_Self_Residential_Builtup_Area	House_Type	Road_Width	Construction_Year	House_Number	House_Category	Rate_Multiplier	Construction_Status	Survey_Date	Old_Property_Tax_Id	Total_Builtup_Area	GIS_Map_Parcel_Id	Property_Label	Old_Arv	New_Arv	Arv_Difference %	Property_Tax 10%	Water_Tax 10%	Sewerage_Tax 4%	Old_Tax	New Tax
131	Sarvodaya Nagar	25	N/A		Near St. Teresa Convent School Sarvodaya Nagar New Vijay Nagar Ghaziabad		Rented	450	450	1350	0	Pakka	Below 12	2013	25	Residential		Constructed	2022-02-26	N/A	1350	1907	00-001	-	17618	0%	1762	1762	1762	-	5285

लिपिक हस्ताक्षर



हस्ताक्षर राजस्व निरीक्षक



कर अधीक्षक हस्ताक्षर



Zone_Name - Vijay Nagar Zone, Ward - New Vijay Nagar (14)

Sr. No.	Mohalla_Name	Govt Plot Id	Owner_Name	Father & Husband Name	Road Name	Mobile_Number	Occupancy_Status	Plot_Area	Total_Area_On_Ground_Floor	Total_Reputed_Residential_Builtup_Area	Total_Self_Residential_Builtup_Area	House_Type	Road_Width	Construction_Year	House_Number	House_Category	Rate_Multiplier	Construction_Status	Survey_Date	Old_Property_Tax_Id	Total_Builtup_Area	GIS_Map_Parcel_Id	Property_Label	Old_Arv	New_Arv	Arv_Difference %	Property_Tax 10%	Water_Tax 10%	Sewerage_Tax 4%	Old_Tax	New Tax
132	Sarvodaya Nagar	20/A	Pushpa	Prakash Kumar	Near St. Teresa Convent School Sarvodaya Nagar New Vijay Nagar Ghaziabad	9650118114	SelfOccupied	450	450	0	900	Pakka	Below12	2013	20/A	Residential		Constructed	2022-02-26	N/A	900	1908	00-001	-	9396	0%	940	940	940	-	2819

लिपिक हस्ताक्षर



हस्ताक्षर राजस्व निरीक्षक



कर अधीक्षक हस्ताक्षर



Zone_Name - Vijay Nagar Zone, Ward - New Vijay Nagar (14)

Sr. No.	Mohalla_Name	Govt Plot Id	Owner_Name	Father & Husband Name	Road Name	Mobile_Number	Occupancy_Status	Plot_Area	Total_Area_On_Ground_Floor	Total_Rented_Residential_Builtup_Area	Total_Self_Residential_Builtup_Area	House_Type	Road_Width	Construction_Year	House_Number	House_Category	Rate_Multiplier	Construction_Status	Survey_Date	Old_Property_Tax_Id	Total_Builtup_Area	GIS_Map_Parcel_Id	Property_Label	Old_Arv	New_Arv	Arv_Difference %	Property_Tax 10%	Water_Tax 10%	Sewerage_Tax 4%	Old_Tax	New Tax
133	Sarvodaya Nagar	127	N/A		Near St. Teresa Convent School Sarvodaya Nagar New Vijay Nagar Ghaziabad		SelfOccupied	450	450	0	900	Pakka	Below12	2009	127	Residential		Constructed	2022-02-26	N/A	900	1909	00-001	-	9396	0%	940	940	940	-	2819

लिपिक हस्ताक्षर



हस्ताक्षर राजस्व निरीक्षक



कर अधीक्षक हस्ताक्षर



Zone_Name - Vijay Nagar Zone, Ward - New Vijay Nagar (14)

Sr. No.	Mohalla_Name	Govt Plot Id	Owner_Name	Father & Husband Name	Road Name	Mobile_Number	Occupancy_Status	Plot_Area	Total_Area_On_Ground_Floor	Total_Residential_Builtup_Area	Total_Self_Residential_Builtup_Area	House_Type	Road_Width	Construction_Year	House_Number	House_Category	Rate_Multiplier	Construction_Status	Survey_Date	Old_Property_Tax_Id	Total_Builtup_Area	GIS_Map_Parcel_Id	Property_Label	Old_Arv	New_Arv	Arv_Difference %	Property_Tax 10%	Water_Tax 10%	Sewerage_Tax 4%	Old_Tax	New Tax
134	Sarodaya Nagar	31	Chandra Wati	parasadi Lal	Near St. Teresa Convent School Sarvodaya Nagar New Vijay Nagar Ghaziabad	9654476236	SelfOccupied	450	450	0	900	Pakka	Below12	2005	31	Residential		Constructed	2022-02-26	N/A	900	1910	00-001	-	9396	0%	940	940	940	-	2819

लिपिक हस्ताक्षर



हस्ताक्षर राजस्व निरीक्षक



कर अधीक्षक हस्ताक्षर



Zone_Name - Vijay Nagar Zone, Ward - New Vijay Nagar (14)

Sr. No.	Mohalla_Name	Govt Plot Id	Owner_Name	Father & Husband Name	Road Name	Mobile_Number	Occupancy_Status	Plot_Area	Total_Area_On_Ground_Floor	Total_Rented_Residential_Builtup_Area	Total_Self_Residential_Builtup_Area	House_Type	Road_Width	Construction_Year	House_Number	House_Category	Rate_Multiplier	Construction_Status	Survey_Date	Old_Property_Tax_Id	Total_Builtup_Area	GIS_Map_Parcel_Id	Property_Label	Old_Arv	New_Arv	Arv_Difference %	Property_Tax 10%	Water_Tax 10%	Sewerage_Tax 4%	Old_Tax	New Tax
135	Sarvodaya Nagar	347	Jagen dari	lokesh kumar	Near St. Teresa Convent School Sarvodaya Nagar New Vijay Nagar Ghaziabad	9718140526	SelfOccupied	450	450	0	900	Pakka	Below 12	2014	347	Residential		Constructed	2022-02-26	N/A	900	1911	00-001	-	9396	0%	940	940	940	-	2819

लिपिक हस्ताक्षर



हस्ताक्षर राजस्व निरीक्षक



कर अधीक्षक हस्ताक्षर




Zone_Name - Vijay Nagar Zone, Ward - New Vijay Nagar (14)

Sr. No.	Mohalla_Name	Govt Plot Id	Owner_Name	Father & Husband Name	Road Name	Mobile_Number	Occupancy_Status	Plot_Area	Total_Area_On_Ground_Floor	Total_Residential_Builtup_Area	Total_Self_Residential_Builtup_Area	House_Type	Road_Width	Construction_Year	House_Number	House_Category	Rate_Multiplier	Construction_Status	Survey_Date	Old_Property_Tax_Id	Total_Builtup_Area	GIS_Map_Parcel_Id	Property_Label	Old_Arv	New_Arv	Arv_Difference %	Property_Tax 10%	Water_Tax 10%	Sewerage_Tax 4%	Old_Tax	New Tax
136	Sarvodaya Nagar	39	Anarodevi	Munna Lal	Near St. Teresa Convent School Sarvodaya Nagar New Vijay Nagar Ghaziabad	7065164255	SelfOccupied	450	450	0	900	Pakka	Below 12	2008	39	Residential		Constructed	2022-02-26	N/A	900	1912	00-001	-	9396	0%	940	940	940	-	2819

लिपिक हस्ताक्षर



हस्ताक्षर राजस्व निरीक्षक



कर अधीक्षक हस्ताक्षर



Zone_Name - Vijay Nagar Zone, Ward - New Vijay Nagar (14)

Sr. No.	Mohalla_Name	Govt Plot Id	Owner_Name	Father & Husband Name	Road Name	Mobile_Number	Occupancy_Status	Plot_Area	Total_Area_On_Ground_Floor	Total_Residential_Builtup_Area	Total_Self_Residential_Builtup_Area	House_Type	Road_Width	Construction_Year	House_Number	House_Category	Rate_Multiplier	Construction_Status	Survey_Date	Old_Property_Tax_Id	Total_Builtup_Area	GIS_Map_Parcel_Id	Property_Label	Old_Arv	New_Arv	Arv_Difference %	Property_Tax 10%	Water_Tax 10%	Sewerage_Tax 4%	Old_Tax	New Tax
137	Sarvodaya Nagar	33	Bijendra Singh	kundan singh	Near St. Teresa Convent School Sarvodaya Nagar New Vijay Nagar Ghaziabad	8744898259	SelfOccupied	1350	1350	0	2700	Pakka	Below12	2008	33	Residential		Constructed	2022-02-26	N/A	2700	1913	00-001	-	28188	0%	2819	2819	2819	-	8456

लिपिक हस्ताक्षर



हस्ताक्षर राजस्व निरीक्षक



कर अधीक्षक हस्ताक्षर




Zone_Name - Vijay Nagar Zone, Ward - New Vijay Nagar (14)

Sr. No.	Mohalla_Name	Govt Plot Id	Owner_Name	Father & Husband Name	Road Name	Mobile_Number	Occupancy_Status	Plot_Area	Total_Area_On_Ground_Floor	Total_Rented_Residential_Builtup_Area	Total_Self_Residential_Builtup_Area	House_Type	Road_Width	Construction_Year	House_Number	House_Category	Rate_Multiplier	Construction_Status	Survey_Date	Old_Property_Tax_Id	Total_Builtup_Area	GIS_Map_Parcel_Id	Property_Label	Old_Arv	New_Arv	Arv_Difference %	Property_Tax 10%	Water_Tax 10%	Sewerage_Tax 4%	Old_Tax	New Tax
138	Sarvodaya Nagar	336	Anuj Kumar Mishra	Kalyan dev mishra	Near St. Teresa Convent School Sarvodaya Nagar New Vijay Nagar Ghaziabad	7838598850	SelfOccupied	1300	1300	0	1300	Pakka	Below12	2008	336	Residential		Constructed	2022-02-26	N/A	1300	1914	00-001	-	13572	0%	1357	1357	1357	-	4072


लिपिक हस्ताक्षर



हस्ताक्षर राजस्व निरीक्षक



कर अधीक्षक हस्ताक्षर



Zone_Name - Vijay Nagar Zone, Ward - New Vijay Nagar (14)

Sr. No.	Mohalla_Name	Govt Plot Id	Owner_Name	Father & Husband Name	Road Name	Mobile_Number	Occupancy_Status	Plot_Area	Total_Area_On_Ground_Floor	Total_Rented_Residential_Builtup_Area	Total_Self_Residential_Builtup_Area	House_Type	Road_Width	Construction_Year	House_Number	House_Category	Rate_Multiplier	Construction_Status	Survey_Date	Old_Property_Tax_Id	Total_Builtup_Area	GIS_Map_Parcel_Id	Property_Label	Old_Arv	New_Arv	Arv_Difference %	Property_Tax 10%	Water_Tax 10%	Sewerage_Tax 4%	Old_Tax	New Tax
139	Sarvodaya Nagar	335	Bijender	Shiv Charan Dass	Near St. Teresa Convent School Sarvodaya Nagar New Vijay Nagar Ghaziabad		SelfOccupied	1800	1800	0	3600	Pakka	Below12	2005	335	Residential		Constructed	2022-02-26	N/A	3600	1915	00-001	-	37584	0%	3758	3758	3758	-	11275

लिपिक हस्ताक्षर



हस्ताक्षर राजस्व निरीक्षक



कर अधीक्षक हस्ताक्षर



Zone_Name - Vijay Nagar Zone, Ward - New Vijay Nagar (14)

Sr. No.	Mohalla_Name	Govt Plot Id	Owner_Name	Father & Husband Name	Road Name	Mobile_Number	Occupancy_Status	Plot_Area	Total_Area_On_Ground_Floor	Total_Rented_Residential_Builtup_Area	Total_Self_Residential_Builtup_Area	House_Type	Road_Width	Construction_Year	House_Number	House_Category	Rate_Multiplier	Construction_Status	Survey_Date	Old_Property_Tax_Id	Total_Builtup_Area	GIS_Map_Parcel_Id	Property_Label	Old_Arv	New_Arv	Arv_Difference %	Property_Tax 10%	Water_Tax 10%	Sewerage_Tax 4%	Old_Tax	New Tax
140	Sarvodaya Nagar	H.no-297	Asha Devi	raj kumar	Near St. Teresa Convent School Sarvodaya Nagar New Vijay Nagar Ghaziabad	9350911384	SelfOccupied	450	450	0	1300	Pakka	Below12	2008	297	Mix	5	Constructed	2022-02-26	N/A	1350	1917	00-001	-	17076	0%	1708	1708	1708	-	5123

लिपिक हस्ताक्षर



हस्ताक्षर राजस्व निरीक्षक



कर अधीक्षक हस्ताक्षर



Zone_Name - Vijay Nagar Zone, Ward - New Vijay Nagar (14)

Sr. No.	Mohalla_Name	Govt Plot Id	Owner_Name	Father & Husband Name	Road Name	Mobile Number	Occupancy Status	Plot Area	Total Area On Ground Floor	Total Residential Built up Area	Total Self Residential Built up Area	House Type	Road Width	Construction Year	House Number	House Category	Rate Multiplier	Construction Status	Survey Date	Old Property Tax Id	Total Built Up Area	GIS Map Parcel Id	Property Label	Old Arv	New Arv	Arv Difference %	Property Tax 10%	Water Tax 10%	Sewerage Tax 4%	Old Tax	New Tax
141	Sarodaya Nagar	N/A	N/A		Near St. Teresa Convent School Sarodaya Nagar New Vijay Nagar Ghaziabad		SelfOccupied	450	0	0	0	VacantLand	Below12	0	N/A	Residential		NotConstructed	2022-02-26	N/A	0	1918	00-001	-	0	0%	0	0	0	-	0
142	Sarodaya Nagar	R 190	S P Singh		Partap Vihar	9811541089	SelfOccupied	2000	1000	0	2000	Pakka	Below12	2016	R 190	Residential		Constructed	2021-04-08	N/A	2000	1919	00-001	-	20880	0%	2088	2088	2088	-	6264

लिपिक हस्ताक्षर



हस्ताक्षर राजस्व निरीक्षक



कर अधीक्षक हस्ताक्षर



Zone_Name - Vijay Nagar Zone, Ward - New Vijay Nagar (14)

Sr. No.	Mohalla_Name	Govt Plot Id	Owner_Name	Father & Husband Name	Road Name	Mobile_Number	Occupancy_Status	Plot_Area	Total_Area_On_Ground_Floor	Total_Rented_Residential_Builtup_Area	Total_Self_Residential_Builtup_Area	House_Type	Road_Width	Construction_Year	House_Number	House_Category	Rate_Multiplier	Construction_Status	Survey_Date	Old_Property_Tax_Id	Total_Builtup_Area	GIS_Map_Parcel_Id	Property_Label	Old_Arv	New_Arv	Arv_Difference %	Property_Tax 10%	Water_Tax 10%	Sewerage_Tax 4%	Old_Tax	New Tax
143	Sarvodaya Nagar	32	M.C Sharma	Near St. Teresa Convent School Sarvodaya Nagar New Vijay Nagar Ghaziabad			SelfOccupied	450	450	0	900	Pakka	Below12	2005	32	Residential		Constructed	2022-02-26	N/A	900	1920	00-001	-	9396	0%	940	940	940	-	2819

लिपिक हस्ताक्षर



हस्ताक्षर राजस्व निरीक्षक



कर अधीक्षक हस्ताक्षर



Zone_Name - Vijay Nagar Zone, Ward - New Vijay Nagar (14)

Sr. No.	Mohalla_Name	Govt Plot Id	Owner_Name	Father & Husband Name	Road Name	Mobile_Number	Occupancy_Status	Plot_Area	Total_Area_On_Ground_Floor	Total_Rented_Residential_Builtup_Area	Total_Self_Residential_Builtup_Area	House_Type	Road_Width	Construction_Year	House_Number	House_Category	Rate_Multiplier	Construction_Status	Survey_Date	Old_Property_Tax_Id	Total_Builtup_Area	GIS_Map_Parcel_Id	Property_Label	Old_Arv	New_Arv	Arv_Difference %	Property_Tax 10%	Water_Tax 10%	Sewerage_Tax 4%	Old_Tax	New Tax
144	Sarvodaya Nagar	30	Mahe sh Chand ra Sharma	s n sharma	Near St. Teresa Convent School Sarvodaya Nagar New Vijay Nagar Ghaziabad	9958135467	SelfOccupied	900	900	0	900	Pakka	Below12	2008	30	Residential		Constructed	2022-02-26	N/A	900	1921	00-001	-	9396	0%	940	940	940	-	2819

लिपिक हस्ताक्षर



हस्ताक्षर राजस्व निरीक्षक



कर अधीक्षक हस्ताक्षर



Zone_Name - Vijay Nagar Zone, Ward - New Vijay Nagar (14)

Sr. No.	Mohalla_Name	Govt Plot Id	Owner_Name	Father & Husband Name	Road Name	Mobile_Number	Occupancy_Status	Plot_Area	Total_Area_On_Ground_Floor	Total_Rented_Residential_Builtup_Area	Total_Self_Residential_Builtup_Area	House_Type	Road_Width	Construction_Year	House_Number	House_Category	Rate_Multiplier	Construction_Status	Survey_Date	Old_Property_Tax_Id	Total_Builtup_Area	GIS_Map_Parcel_Id	Property_Label	Old_Arv	New_Arv	Arv_Difference %	Property_Tax 10%	Water_Tax 10%	Sewerage_Tax 4%	Old_Tax	New Tax
145	Sarvodaya Nagar	46	Manoj Devi	Mom Raj Singh	Near St. Teresa Convent School Sarvodaya Nagar New Vijay Nagar Ghaziabad	9654170874	SelfOccupied	900	900	0	900	Pakka	Below12	2012	46	Residential		Constructed	2022-02-26	N/A	900	1922	00-001	-	9396	0%	940	940	940	-	2819

लिपिक हस्ताक्षर

हस्ताक्षर राजस्व निरीक्षक

कर अधीक्षक हस्ताक्षर

Zone_Name - Vijay Nagar Zone, Ward - New Vijay Nagar (14)

Sr. No.	Mohalla_Name	Govt Plot Id	Owner_Name	Father & Husband Name	Road Name	Mobile_Number	Occupancy_Status	Plot_Area	Total_Area_On_Ground_Floor	Total_Rented_Residential_Builtup_Area	Total_Self_Residential_Builtup_Area	House_Type	Road_Width	Construction_Year	House_Number	House_Category	Rate_Multiplier	Construction_Status	Survey_Date	Old_Property_Tax_Id	Total_Builtup_Area	GIS_Map_Parcel_Id	Property_Label	Old_Arv	New_Arv	Arv_Difference %	Property_Tax 10%	Water_Tax 10%	Sewerage_Tax 4%	Old_Tax	New Tax
146	Sarvodaya Nagar	41	N/A		Near St. Teresa Convent School Sarvodaya Nagar New Vijay Nagar Ghaziabad		Rented	370	370	1110	0	Pakka	Below 12	2012	41	Residential		Constructed	2022-02-26	N/A	1110	1923	00-001	-	14486	0%	1449	1449	1449	-	4346

लिपिक हस्ताक्षर



हस्ताक्षर राजस्व निरीक्षक



कर अधीक्षक हस्ताक्षर



Zone_Name - Vijay Nagar Zone, Ward - New Vijay Nagar (14)

Sr. No.	Mohalla_Name	Govt Plot Id	Owner_Name	Father & Husband Name	Road Name	Mobile_Number	Occupancy_Status	Plot_Area	Total_Area_On_Ground_Floor	Total_Rented_Residential_Builtup_Area	Total_Self_Residential_Builtup_Area	House_Type	Road_Width	Construction_Year	House_Number	House_Category	Rate_Multiplier	Construction_Status	Survey_Date	Old_Property_Tax_Id	Total_Builtup_Area	GIS_Map_Parcel_Id	Property_Label	Old_Arv	New_Arv	Arv_Difference %	Property_Tax 10%	Water_Tax 10%	Sewerage_Tax 4%	Old_Tax	New Tax
147	Sarvodaya Nagar	H.no-43	Munni Devi	shree ram phool singh	Near St. Teresa Convent School Sarvodaya Nagar New Vijay Nagar Ghaziabad	9990353269	SelfOccupied	1200	1200	0	2400	Pakka	Below12	2010	43	Residential		Constructed	2022-02-26	N/A	2400	1924	00-001	-	25056	0%	2506	2506	2506	-	7517

लिपिक हस्ताक्षर



हस्ताक्षर राजस्व निरीक्षक



कर अधीक्षक हस्ताक्षर



Zone_Name - Vijay Nagar Zone, Ward - New Vijay Nagar (14)

Sr. No.	Mohalla_Name	Govt Plot Id	Owner_Name	Father & Husband Name	Road Name	Mobile_Number	Occupancy_Status	Plot_Area	Total_Area_On_Ground_Floor	Total_Rented_Residential_Builtup_Area	Total_Self_Residential_Builtup_Area	House_Type	Road_Width	Construction_Year	House_Number	House_Category	Rate_Multiplier	Construction_Status	Survey_Date	Old_Property_Tax_Id	Total_Builtup_Area	GIS_Map_Parcel_Id	Property_Label	Old_Arv	New_Arv	Arv_Difference %	Property_Tax 10%	Water_Tax 10%	Sewerage_Tax 4%	Old_Tax	New Tax
148	Sarvodaya Nagar	42	Tilak Chand	Gopi Chand	Near St. Teresa Convent School Sarvodaya Nagar New Vijay Nagar Ghaziabad	8750227834	SelfOccupied	700	700	0	1400	Pakka	Below 12	2005	42	Residential		Constructed	2022-02-26	N/A	1400	1925	00-001	-	14616	0%	1462	1462	1462	-	4385

लिपिक हस्ताक्षर



हस्ताक्षर राजस्व निरीक्षक



कर अधीक्षक हस्ताक्षर




Zone_Name - Vijay Nagar Zone, Ward - New Vijay Nagar (14)

Sr. No.	Mohalla_Name	Govt Plot Id	Owner_Name	Father & Husband Name	Road Name	Mobile_Number	Occupancy_Status	Plot_Area	Total_Area_On_Ground_Floor	Total_Rented_Residential_Builtup_Area	Total_Self_Residential_Builtup_Area	House_Type	Road_Width	Construction_Year	House_Number	House_Category	Rate_Multiplier	Construction_Status	Survey_Date	Old_Property_Tax_Id	Total_Builtup_Area	GIS_Map_Parcel_Id	Property_Label	Old_Arv	New_Arv	Arv_Difference %	Property_Tax 10%	Water_Tax 10%	Sewerage_Tax 4%	Old_Tax	New Tax
149	Sarvodaya Nagar	near 42	N/A		Near St. Teresa Convent School Sarvodaya Nagar New Vijay Nagar Ghaziabad		SelfOccupied	450	450	0	400	Pakka	Below 12	2010	near 42	Mix	5	Constructed	2022-02-26	N/A	450	1926	00-001	-	7680	0%	768	768	768	-	2304

लिपिक हस्ताक्षर



हस्ताक्षर राजस्व निरीक्षक



कर अधीक्षक हस्ताक्षर




Zone_Name - Vijay Nagar Zone, Ward - New Vijay Nagar (14)

Sr. No.	Mohalla_Name	Govt Plot Id	Owner_Name	Father & Husband Name	Road Name	Mobile_Number	Occupancy_Status	Plot_Area	Total_Area_On_Ground_Floor	Total_Rented_Residential_Builtup_Area	Total_Self_Residential_Builtup_Area	House_Type	Road_Width	Construction_Year	House_Number	House_Category	Rate_Multiplier	Construction_Status	Survey_Date	Old_Property_Tax_Id	Total_Builtup_Area	GIS_Map_Parcel_Id	Property_Label	Old_Arv	New_Arv	Arv_Difference %	Property_Tax 10%	Water_Tax 10%	Sewerage_Tax 4%	Old_Tax	New Tax
150	Sarvodaya Nagar	N/A	N/A		Near St. Teresa Convent School Sarvodaya Nagar New Vijay Nagar Ghaziabad		SelfOccupied	450	450	0	900	Pakka	Below12	2019	N/A	Residential		Constructed	2022-02-26	N/A	900	1927	00-001	-	9396	0%	940	940	940	-	2819

लिपिक हस्ताक्षर



हस्ताक्षर राजस्व निरीक्षक



कर अधीक्षक हस्ताक्षर




Zone_Name - Vijay Nagar Zone, Ward - New Vijay Nagar (14)

Sr. No.	Mohalla_Name	Govt Plot Id	Owner_Name	Father & Husband Name	Road Name	Mobile_Number	Occupancy_Status	Plot_Area	Total_Area_On_Ground_Floor	Total_Rented_Residential_Builtup_Area	Total_Self_Residential_Builtup_Area	House_Type	Road_Width	Construction_Year	House_Number	House_Category	Rate_Multiplier	Construction_Status	Survey_Date	Old_Property_Tax_Id	Total_Builtup_Area	GIS_Map_Parcel_Id	Property_Label	Old_Arv	New_Arv	Arv_Difference %	Property Tax 10%	Water_Tax 10%	Sewerage_Tax 4%	Old_Tax	New Tax
151	Sarvodaya Nagar	N/A	N/A		Near St. Teresa Convent School Sarvodaya Nagar New Vijay Nagar Ghaziabad		SelfOccupied	900	900	0	2700	Pakka	Below12	2021	N/A	Residential		Under Construction	2022-02-26	N/A	2700	1928	00-001	-	0	0%	0	0	0	-	0

लिपिक हस्ताक्षर



हस्ताक्षर राजस्व निरीक्षक



कर अधीक्षक हस्ताक्षर




Zone_Name - Vijay Nagar Zone, Ward - New Vijay Nagar (14)

Sr. No.	Mohalla_Name	Govt Plot Id	Owner_Name	Father & Husband Name	Road Name	Mobile_Number	Occupancy_Status	Plot_Area	Total_Area_On_Ground_Floor	Total_Rented_Residential_Builtup_Area	Total_Self_Residential_Builtup_Area	House_Type	Road_Width	Construction_Year	House_Number	House_Category	Rate_Multiplier	Construction_Status	Survey_Date	Old_Property_Tax_Id	Total_Builtup_Area	GIS_Map_Parcel_Id	Property_Label	Old_Arv	New_Arv	Arv_Difference %	Property_Tax 10%	Water_Tax 10%	Sewerage_Tax 4%	Old_Tax	New Tax
152	Sarvodaya Nagar	38	Keshav Dev	Sabarjit	Near St. Teresa Convent School Sarvodaya Nagar New Vijay Nagar Ghaziabad	8383019179	SelfOccupied	450	450	0	850	Pakka	Below 12	2005	38	Mix	5	Constructed	2022-02-26	N/A	900	1929	00-001	-	12378	0%	1238	1238	1238	-	3713


लिपिक हस्ताक्षर



हस्ताक्षर राजस्व निरीक्षक



कर अधीक्षक हस्ताक्षर



Zone_Name - Vijay Nagar Zone, Ward - New Vijay Nagar (14)

Sr. No.	Mohalla_Name	Govt Plot Id	Owner_Name	Father & Husband Name	Road Name	Mobile_Number	Occupancy_Status	Plot_Area	Total_Area_On_Ground_Floor	Total_Reputed_Residential_Builtup_Area	Total_Self_Residential_Builtup_Area	House_Type	Road_Width	Construction_Year	House_Number	House_Category	Rate_Multiplier	Construction_Status	Survey_Date	Old_Property_Tax_Id	Total_Builtup_Area	GIS_Map_Parcel_Id	Property_Label	Old_Arv	New_Arv	Arv_Difference %	Property_Tax 10%	Water_Tax 10%	Sewerage_Tax 4%	Old_Tax	New Tax
153	Sarodaya Nagar	25/2 & 112	Nawal Singh	sarna m singh	Near St. Teresa Convent School Sarvodaya Nagar New Vijay Nagar Ghaziabad	9650119856	SelfOccupied	900	900	0	1800	Pakka	Below 12	2006	25/2 & 112	Residential		Constructed	2022-02-26	N/A	1800	1930	00-001	-	18792	0%	1879	1879	1879	-	5638

लिपिक हस्ताक्षर



हस्ताक्षर राजस्व निरीक्षक



कर अधीक्षक हस्ताक्षर



Zone_Name - Vijay Nagar Zone, Ward - New Vijay Nagar (14)

Sr. No.	Mohalla_Name	Govt Plot Id	Owner_Name	Father & Husband Name	Road Name	Mobile_Number	Occupancy_Status	Plot_Area	Total_Area_On_Ground_Floor	Total_Rented_Residential_Builtup_Area	Total_Self_Residential_Builtup_Area	House_Type	Road_Width	Construction_Year	House_Number	House_Category	Rate_Multiplier	Construction_Status	Survey_Date	Old_Property_Tax_Id	Total_Builtup_Area	GIS_Map_Parcel_Id	Property_Label	Old_Arv	New_Arv	Arv_Difference %	Property_Tax 10%	Water_Tax 10%	Sewerage_Tax 4%	Old_Tax	New Tax
154	Sarvodaya Nagar	51/2 A	Chandra Vir Singh	jai pal singh	Near St. Teresa Convent School Sarvodaya Nagar New Vijay Nagar Ghaziabad	7827979131	SelfOccupied	900	900	0	900	Pakka	Below 12	2014	51/2A	Residential		Constructed	2022-02-26	N/A	900	1931	00-001	-	9396	0%	940	940	940	-	2819

लिपिक हस्ताक्षर



हस्ताक्षर राजस्व निरीक्षक



कर अधीक्षक हस्ताक्षर



Zone_Name - Vijay Nagar Zone, Ward - New Vijay Nagar (14)

Sr. No.	Mohalla_Name	Govt Plot Id	Owner_Name	Father & Husband Name	Road Name	Mobile_Number	Occupancy_Status	Plot_Area	Total_Area_On_Ground_Floor	Total_Rented_Residential_Builtup_Area	Total_Self_Residential_Builtup_Area	House_Type	Road_Width	Construction_Year	House_Number	House_Category	Rate_Multiplier	Construction_Status	Survey_Date	Old_Property_Tax_Id	Total_Builtup_Area	GIS_Map_Parcel_Id	Property_Label	Old_Arv	New_Arv	Arv_Difference %	Property_Tax 10%	Water_Tax 10%	Sewerage_Tax 4%	Old_Tax	New Tax
155	Sarvodaya Nagar	H.no-322	Chandra Bhan Sengar	BS SENGAR	Near St. Teresa Convent School Sarvodaya Nagar New Vijay Nagar Ghaziabad	9268302614	SelfOccupied	900	900	0	700	Pakka	Below12	2004	322	Mix	5	Constructed	2022-02-26	N/A	900	1932	00-001	-	21324	0%	2132	2132	2132	-	6397


लिपिक हस्ताक्षर



हस्ताक्षर राजस्व निरीक्षक



कर अधीक्षक हस्ताक्षर



Zone_Name - Vijay Nagar Zone, Ward - New Vijay Nagar (14)

Sr. No.	Mohalla_Name	Govt Plot Id	Owner_Name	Father & Husband Name	Road Name	Mobile_Number	Occupancy_Status	Plot_Area	Total_Area_On_Ground_Floor	Total_Rented_Residential_Builtup_Area	Total_Self_Residential_Builtup_Area	House_Type	Road_Width	Construction_Year	House_Number	House_Category	Rate_Multiplier	Construction_Status	Survey_Date	Old_Property_Tax_Id	Total_Builtup_Area	GIS_Map_Parcel_Id	Property_Label	Old_Arv	New_Arv	Arv_Difference %	Property_Tax 10%	Water_Tax 10%	Sewerage_Tax 4%	Old_Tax	New Tax
156	Sarvodaya Nagar	298	P.R Bhati	r.b Bhati	Near St. Teresa Convent School Sarvodaya Nagar New Vijay Nagar Ghaziabad	8700701193	Mix	450	450	0	1300	Pakka	Below 12	2008	298	Mix	5	Constructed	2022-02-26	N/A	1350	1933	00-001	-	17076	0%	1708	1708	1708	-	5123

लिपिक हस्ताक्षर



हस्ताक्षर राजस्व निरीक्षक



कर अधीक्षक हस्ताक्षर



Zone_Name - Vijay Nagar Zone, Ward - New Vijay Nagar (14)

Sr. No.	Mohalla_Name	Govt Plot Id	Owner_Name	Father & Husband Name	Road Name	Mobile_Number	Occupancy_Status	Plot_Area	Total_Area_On_Ground_Floor	Total_Rented_Residential_Builtup_Area	Total_Self_Residential_Builtup_Area	House_Type	Road_Width	Construction_Year	House_Number	House_Category	Rate_Multiplier	Construction_Status	Survey_Date	Old_Property_Tax_Id	Total_Builtup_Area	GIS_Map_Parcel_Id	Property_Label	Old_Arv	New_Arv	Arv_Difference %	Property_Tax 10%	Water_Tax 10%	Sewerage_Tax 4%	Old_Tax	New Tax
157	Sarvodaya Nagar	232	J P Sharma	J P Sharma	Near St. Teresa Convent School Sarvodaya Nagar New Vijay Nagar Ghaziabad	7529929789	SelfOccupied	900	900	0	1700	Pakka	Below 12	2015	232	Mix	5	Constructed	2022-02-26	N/A	1800	1934	00-001	-	24756	0%	2476	2476	2476	-	7427

लिपिक हस्ताक्षर



हस्ताक्षर राजस्व निरीक्षक



कर अधीक्षक हस्ताक्षर



Zone_Name - Vijay Nagar Zone, Ward - New Vijay Nagar (14)

Sr. No.	Mohalla_Name	Govt Plot Id	Owner_Name	Father & Husband Name	Road Name	Mobile_Number	Occupancy_Status	Plot_Area	Total_Area_On_Ground_Floor	Total_Rented_Residential_Builtup_Area	Total_Self_Residential_Builtup_Area	House_Type	Road_Width	Construction_Year	House_Number	House_Category	Rate_Multiplier	Construction_Status	Survey_Date	Old_Property_Tax_Id	Total_Builtup_Area	GIS_Map_Parcel_Id	Property_Label	Old_Arv	New_Arv	Arv_Difference %	Property_Tax 10%	Water_Tax 10%	Sewerage_Tax 4%	Old_Tax	New Tax
158	Sarvodaya Nagar	B/83	Reekha	Madan Lal	Near St. Teresa Convent School Sarvodaya Nagar New Vijay Nagar Ghaziabad	8743091191	SelfOccupied	1800	1800	0	1800	Pakka	Below 12	2011	B/83	Residential		Constructed	2022-02-26	N/A	1800	1935	00-001	-	18792	0%	1879	1879	1879	-	5638

लिपिक हस्ताक्षर



हस्ताक्षर राजस्व निरीक्षक



कर अधीक्षक हस्ताक्षर




Zone_Name - Vijay Nagar Zone, Ward - New Vijay Nagar (14)

Sr. No.	Mohalla_Name	Govt Plot Id	Owner_Name	Father & Husband Name	Road Name	Mobile_Number	Occupancy_Status	Plot_Area	Total_Area_On_Ground_Floor	Total_Rented_Residential_Builtup_Area	Total_Self_Residential_Builtup_Area	House_Type	Road_Width	Construction_Year	House_Number	House_Category	Rate_Multiplier	Construction_Status	Survey_Date	Old_Property_Tax_Id	Total_Builtup_Area	GIS_Map_Parcel_Id	Property_Label	Old_Arv	New_Arv	Arv_Difference %	Property_Tax 10%	Water_Tax 10%	Sewerage_Tax 4%	Old_Tax	New Tax
159	Sarvodaya Nagar	329	Prem Wati	omprakash	Near St. Teresa Convent School Sarvodaya Nagar New Vijay Nagar Ghaziabad	7838391087	SelfOccupied	900	850	0	1500	Pakka	Below12	2005	329	Residential		Constructed	2022-02-26	N/A	1500	1936	00-001	-	15660	0%	1566	1566	1566	-	4698


लिपिक हस्ताक्षर



हस्ताक्षर राजस्व निरीक्षक



कर अधीक्षक हस्ताक्षर



Zone_Name - Vijay Nagar Zone, Ward - New Vijay Nagar (14)

Sr. No.	Mohalla_Name	Govt Plot Id	Owner_Name	Father & Husband Name	Road Name	Mobile_Number	Occupancy_Status	Plot_Area	Total_Area_On_Ground_Floor	Total_Rented_Residential_Builtup_Area	Total_Self_Residential_Builtup_Area	House_Type	Road_Width	Construction_Year	House_Number	House_Category	Rate_Multiplier	Construction_Status	Survey_Date	Old_Property_Tax_Id	Total_Builtup_Area	GIS_Map_Parcel_Id	Property_Label	Old_Arv	New_Arv	Arv_Difference %	Property_Tax 10%	Water_Tax 10%	Sewerage_Tax 4%	Old_Tax	New Tax
160	Sarvodaya Nagar	184/2	Nattho Devi	Haryan Singh	Near St. Teresa Convent School Sarvodaya Nagar New Vijay Nagar Ghaziabad		SelfOccupied	450	450	0	1300	Pakka	Below 12	2015	184/2	Mix	5	Constructed	2022-02-26	N/A	1350	1937	00-001	-	17076	0%	1708	1708	1708	-	5123

लिपिक हस्ताक्षर



हस्ताक्षर राजस्व निरीक्षक



कर अधीक्षक हस्ताक्षर



Zone_Name - Vijay Nagar Zone, Ward - New Vijay Nagar (14)

Sr. No.	Mohalla_Name	Govt Plot Id	Owner_Name	Father & Husband Name	Road Name	Mobile_Number	Occupancy_Status	Plot_Area	Total_Area_On_Ground_Floor	Total_Rented_Residential_Builtup_Area	Total_Self_Residential_Builtup_Area	House_Type	Road_Width	Construction_Year	House_Number	House_Category	Rate_Multiplier	Construction_Status	Survey_Date	Old_Property_Tax_Id	Total_Builtup_Area	GIS_Map_Parcel_Id	Property_Label	Old_Arv	New_Arv	Arv_Difference %	Property_Tax 10%	Water_Tax 10%	Sewerage_Tax 4%	Old_Tax	New Tax
161	Sarvodaya Nagar	82	Parveen Tyagi	Nand Kishore	Near St. Teresa Convent School Sarvodaya Nagar New Vijay Nagar Ghaziabad	9990819633	SelfOccupied	450	450	0	1750	Pakka	Below 12	2014	82	Mix	5	Constructed	2022-02-26	N/A	1800	1938	00-001	-	21774	0%	2177	2177	2177	-	6532

लिपिक हस्ताक्षर



हस्ताक्षर राजस्व निरीक्षक



कर अधीक्षक हस्ताक्षर




Zone_Name - Vijay Nagar Zone, Ward - New Vijay Nagar (14)

Sr. No.	Mohalla_Name	Govt Plot Id	Owner_Name	Father & Husband Name	Road Name	Mobile_Number	Occupancy_Status	Plot_Area	Total_Area_On_Ground_Floor	Total_Rented_Residential_Builtup_Area	Total_Self_Residential_Builtup_Area	House_Type	Road_Width	Construction_Year	House_Number	House_Category	Rate_Multiplier	Construction_Status	Survey_Date	Old_Property_Tax_Id	Total_Builtup_Area	GIS_Map_Parcel_Id	Property_Label	Old_Arv	New_Arv	Arv_Difference %	Property_Tax 10%	Water_Tax 10%	Sewerage_Tax 4%	Old_Tax	New Tax
162	Sarvodaya Nagar	N/A	Amit Verma		Near St. Teresa Convent School Sarvodaya Nagar New Vijay Nagar Ghaziabad		SelfOccupied	900	900	0	2700	Pakka	Below12	2017	N/A	Residential		Constructed	2022-02-26	N/A	2700	1939	00-001	-	28188	0%	2819	2819	2819	-	8456


लिपिक हस्ताक्षर



हस्ताक्षर राजस्व निरीक्षक



कर अधीक्षक हस्ताक्षर




Zone_Name - Vijay Nagar Zone, Ward - New Vijay Nagar (14)

Sr. No.	Mohalla_Name	Govt Plot Id	Owner_Name	Father & Husband Name	Road Name	Mobile_Number	Occupancy_Status	Plot_Area	Total_Area_On_Ground_Floor	Total_Rented_Residential_Builtup_Area	Total_Self_Residential_Builtup_Area	House_Type	Road_Width	Construction_Year	House_Number	House_Category	Rate_Multiplier	Construction_Status	Survey_Date	Old_Property_Tax_Id	Total_Builtup_Area	GIS_Map_Parcel_Id	Property_Label	Old_Arv	New_Arv	Arv_Difference %	Property_Tax 10%	Water_Tax 10%	Sewerage_Tax 4%	Old_Tax	New Tax
163	Sarvodaya Nagar	126	N/A		Near St. Teresa Convent School Sarvodaya Nagar New Vijay Nagar Ghaziabad		SelfOccupied	900	900	0	2600	Pakka	Below12	2005	126	Mix	5	Constructed	2022-02-26	N/A	2700	1940	00-001	-	34152	0%	3415	3415	3415	-	10246

लिपिक हस्ताक्षर



हस्ताक्षर राजस्व निरीक्षक



कर अधीक्षक हस्ताक्षर




Zone_Name - Vijay Nagar Zone, Ward - New Vijay Nagar (14)

Sr. No.	Mohalla_Name	Govt Plot Id	Owner_Name	Father & Husband Name	Road Name	Mobile_Number	Occupancy_Status	Plot_Area	Total_Area_On_Ground_Floor	Total_Rented_Residential_Builtup_Area	Total_Self_Residential_Builtup_Area	House_Type	Road_Width	Construction_Year	House_Number	House_Category	Rate_Multiplier	Construction_Status	Survey_Date	Old_Property_Tax_Id	Total_Builtup_Area	GIS_Map_Parcel_Id	Property_Label	Old_Arv	New_Arv	Arv_Difference %	Property_Tax 10%	Water_Tax 10%	Sewerage_Tax 4%	Old_Tax	New Tax
164	Sarvodaya Nagar	186	Dheeraj Sharma	shishupal sharma	Near St. Teresa Convent School Sarvodaya Nagar New Vijay Nagar Ghaziabad	9990326390	SelfOccupied	750	750	0	1500	Pakka	Below12	2010	186	Residential		Constructed	2022-02-26	N/A	1500	1941	00-001	-	15660	0%	1566	1566	1566	-	4698

लिपिक हस्ताक्षर



हस्ताक्षर राजस्व निरीक्षक



कर अधीक्षक हस्ताक्षर




Zone_Name - Vijay Nagar Zone, Ward - New Vijay Nagar (14)

Sr. No.	Mohalla_Name	Govt Plot Id	Owner_Name	Father & Husband Name	Road Name	Mobile_Number	Occupancy_Status	Plot_Area	Total_Area_On_Ground_Floor	Total_Rented_Residential_Builtup_Area	Total_Self_Residential_Builtup_Area	House_Type	Road_Width	Construction_Year	House_Number	House_Category	Rate_Multiplier	Construction_Status	Survey_Date	Old_Property_Tax_Id	Total_Builtup_Area	GIS_Map_Parcel_Id	Property_Label	Old_Arv	New_Arv	Arv_Difference %	Property_Tax 10%	Water_Tax 10%	Sewerage_Tax 4%	Old_Tax	New Tax
165	Sarvodaya Nagar	182	Harnand	GOPI SINGH	Near St. Teresa Convent School Sarvodaya Nagar New Vijay Nagar Ghaziabad	9958700886	Mix	1000	1000	1000	2000	Pakka	Below 12	2010	182	Residential		Constructed	2022-02-26	N/A	3000	1942	00-001	-	32625	0%	3263	3263	3263	-	9788

लिपिक हस्ताक्षर



हस्ताक्षर राजस्व निरीक्षक



कर अधीक्षक हस्ताक्षर



Zone_Name - Vijay Nagar Zone, Ward - New Vijay Nagar (14)

Sr. No.	Mohalla_Name	Govt Plot Id	Owner_Name	Father & Husband Name	Road Name	Mobile_Number	Occupancy_Status	Plot_Area	Total_Area_On_Ground_Floor	Total_Rented_Residential_Builtup_Area	Total_Self_Residential_Builtup_Area	House_Type	Road_Width	Construction_Year	House_Number	House_Category	Rate_Multiplier	Construction_Status	Survey_Date	Old_Property_Tax_Id	Total_Builtup_Area	GIS_Map_Parcel_Id	Property_Label	Old_Arv	New_Arv	Arv_Difference %	Property_Tax 10%	Water_Tax 10%	Sewerage_Tax 4%	Old_Tax	New Tax
166	Sarvodaya Nagar	188	Ajay Kumar Shukla	Near St. Teresa Convent School Sarvodaya Nagar New Vijay Nagar Ghaziabad		9990162893	Mix	900	900	900	900	Pakka	Below 12	2005	188	Residential		Constructed	2022-02-26	N/A	1800	1943	00-001	-	19967	0%	1997	1997	1997	-	5990

लिपिक हस्ताक्षर



हस्ताक्षर राजस्व निरीक्षक



कर अधीक्षक हस्ताक्षर




Zone_Name - Vijay Nagar Zone, Ward - New Vijay Nagar (14)

Sr. No.	Mohalla_Name	Govt Plot Id	Owner_Name	Father & Husband Name	Road Name	Mobile_Number	Occupancy_Status	Plot_Area	Total_Area_On_Ground_Floor	Total_Rented_Residential_Builtup_Area	Total_Self_Residential_Builtup_Area	House_Type	Road_Width	Construction_Year	House_Number	House_Category	Rate_Multiplier	Construction_Status	Survey_Date	Old_Property_Tax_Id	Total_Builtup_Area	GIS_Map_Parcel_Id	Property_Label	Old_Arv	New_Arv	Arv_Difference %	Property_Tax 10%	Water_Tax 10%	Sewerage_Tax 4%	Old_Tax	New Tax
167	Sarvodaya Nagar	N/A	N/A		Near St. Teresa Convent School Sarvodaya Nagar New Vijay Nagar Ghaziabad		SelfOccupied	640	640	0	1280	Pakka	Below12	2010	N/A	Residential		Constructed	2022-02-26	N/A	1280	1944	00-001	-	13363	0%	1336	1336	1336	-	4009


लिपिक हस्ताक्षर



हस्ताक्षर राजस्व निरीक्षक



कर अधीक्षक हस्ताक्षर




Zone_Name - Vijay Nagar Zone, Ward - New Vijay Nagar (14)

Sr. No.	Mohalla_Name	Govt Plot Id	Owner_Name	Father & Husband Name	Road Name	Mobile_Number	Occupancy_Status	Plot_Area	Total_Area_On_Ground_Floor	Total_Reputed_Residential_Builtup_Area	Total_Self_Residential_Builtup_Area	House_Type	Road_Width	Construction_Year	House_Number	House_Category	Rate_Multiplier	Construction_Status	Survey_Date	Old_Property_Tax_Id	Total_Builtup_Area	GIS_Map_Parcel_Id	Property_Label	Old_Arv	New_Arv	Arv_Difference %	Property Tax 10%	Water_Tax 10%	Sewerage_Tax 4%	Old_Tax	New Tax
168	Sarvodaya Nagar	N/A	N/A		Near St. Teresa Convent School Sarvodaya Nagar New Vijay Nagar Ghaziabad		SelfOccupied	900	0	0	0	VacantLand	Below12	0	N/A	Residential		NotConstructed	2022-02-26	N/A	0	1945	00-001	-	0	0%	0	0	0	-	0


लिपिक हस्ताक्षर



हस्ताक्षर राजस्व निरीक्षक



कर अधीक्षक हस्ताक्षर



Zone_Name - Vijay Nagar Zone, Ward - New Vijay Nagar (14)

Sr. No.	Mohalla_Name	Govt Plot Id	Owner_Name	Father & Husband Name	Road Name	Mobile_Number	Occupancy_Status	Plot_Area	Total_Area_On_Ground_Floor	Total_Rented_Residential_Builtup_Area	Total_Self_Residential_Builtup_Area	House_Type	Road_Width	Construction_Year	House_Number	House_Category	Rate_Multiplier	Construction_Status	Survey_Date	Old_Property_Tax_Id	Total_Builtup_Area	GIS_Map_Parcel_Id	Property_Label	Old_Arv	New_Arv	Arv_Difference %	Property_Tax 10%	Water_Tax 10%	Sewerage_Tax 4%	Old_Tax	New Tax
169	Sarvodaya Nagar	N/A	N/A		Near St. Teresa Convent School Sarvodaya Nagar New Vijay Nagar Ghaziabad		SelfOccupied	450	450	0	450	Pakka	Below12	2003	N/A	Residential		Constructed	2022-04-18	N/A	450	1946	00-001	-	4698	0%	470	470	470	-	1409


लिपिक हस्ताक्षर



हस्ताक्षर राजस्व निरीक्षक



कर अधीक्षक हस्ताक्षर



Zone_Name - Vijay Nagar Zone, Ward - New Vijay Nagar (14)

Sr. No.	Mohalla_Name	Govt Plot Id	Owner_Name	Father & Husband Name	Road Name	Mobile_Number	Occupancy_Status	Plot_Area	Total_Area_On_Ground_Floor	Total_Rented_Residential_Builtup_Area	Total_Self_Residential_Builtup_Area	House_Type	Road_Width	Construction_Year	House_Number	House_Category	Rate_Multiplier	Construction_Status	Survey_Date	Old_Property_Tax_Id	Total_Builtup_Area	GIS_Map_Parcel_Id	Property_Label	Old_Arv	New_Arv	Arv_Difference %	Property_Tax 10%	Water_Tax 10%	Sewerage_Tax 4%	Old_Tax	New Tax
170	Sarodaya Nagar	kh 320	Pawan Kardam	ramjilal kardam	Near St. Teresa Convent School Sarvodaya Nagar New Vijay Nagar Ghaziabad	9868678050	SelfOccupied	450	450	0	900	Pakka	Below 12	2007	kh 320	Residential		Constructed	2022-02-26	N/A	900	1947	00-001	-	9396	0%	940	940	940	-	2819

लिपिक हस्ताक्षर



हस्ताक्षर राजस्व निरीक्षक



कर अधीक्षक हस्ताक्षर



Zone_Name - Vijay Nagar Zone, Ward - New Vijay Nagar (14)

Sr. No.	Mohalla_Name	Govt Plot Id	Owner_Name	Father & Husband Name	Road Name	Mobile_Number	Occupancy_Status	Plot_Area	Total_Area_On_Ground_Floor	Total_Rented_Residential_Builtup_Area	Total_Self_Residential_Builtup_Area	House_Type	Road_Width	Construction_Year	House_Number	House_Category	Rate_Multiplier	Construction_Status	Survey_Date	Old_Property_Tax_Id	Total_Builtup_Area	GIS_Map_Parcel_Id	Property_Label	Old_Arv	New_Arv	Arv_Difference %	Property_Tax 10%	Water_Tax 10%	Sewerage_Tax 4%	Old_Tax	New Tax
171	Sarvodaya Nagar	B-1/5	Suraj Pal	Ram Lal	Near St. Teresa Convent School Sarvodaya Nagar New Vijay Nagar Ghaziabad	7053375545	SelfOccupied	450	450	0	900	Pakka	Below12	2010	B-1/5	Residential		Constructed	2022-02-26	N/A	900	1948	00-001	-	9396	0%	940	940	940	-	2819

लिपिक हस्ताक्षर



हस्ताक्षर राजस्व निरीक्षक



कर अधीक्षक हस्ताक्षर



Zone_Name - Vijay Nagar Zone, Ward - New Vijay Nagar (14)

Sr. No.	Mohalla_Name	Govt Plot Id	Owner_Name	Father & Husband Name	Road Name	Mobile_Number	Occupancy_Status	Plot_Area	Total_Area_On_Ground_Floor	Total_Residential_Builtup_Area	Total_Self_Residential_Builtup_Area	House_Type	Road_Width	Construction_Year	House_Number	House_Category	Rate_Multiplier	Construction_Status	Survey_Date	Old_Property_Tax_Id	Total_Builtup_Area	GIS_Map_Parcel_Id	Property_Label	Old_Arv	New_Arv	Arv_Difference %	Property_Tax 10%	Water_Tax 10%	Sewerage_Tax 4%	Old_Tax	New Tax
172	Sarvodaya Nagar	3/2A	Harinder	Karan Singh	Near St. Teresa Convent School Sarvodaya Nagar New Vijay Nagar Ghaziabad	9818272624	Mix	640	640	640	640	Pakka	Below 12	2010	3/2A	Residential		Constructed	2022-02-26	N/A	1280	1949	00-001	-	14198	0%	1420	1420	1420	-	4260

लिपिक हस्ताक्षर



हस्ताक्षर राजस्व निरीक्षक



कर अधीक्षक हस्ताक्षर



Zone_Name - Vijay Nagar Zone, Ward - New Vijay Nagar (14)

Sr. No.	Mohalla_Name	Govt Plot Id	Owner_Name	Father & Husband Name	Road Name	Mobile_Number	Occupancy_Status	Plot_Area	Total_Area_On_Ground_Floor	Total_Rented_Residential_Builtup_Area	Total_Self_Residential_Builtup_Area	House_Type	Road_Width	Construction_Year	House_Number	House_Category	Rate_Multiplier	Construction_Status	Survey_Date	Old_Property_Tax_Id	Total_Builtup_Area	GIS_Map_Parcel_Id	Property_Label	Old_Arv	New_Arv	Arv_Difference %	Property_Tax 10%	Water_Tax 10%	Sewerage_Tax 4%	Old_Tax	New Tax
173	Sarodaya Nagar	3/2B	Jitendra Yadav	KARAN SINGH	Near St. Teresa Convent School Sarodaya Nagar New Vijay Nagar Ghaziabad	9891043293	SelfOccupied	800	800	0	1600	Pakka	Below12	2009	3/2B	Residential		Constructed	2022-02-26	N/A	1600	1950	00-001	-	16704	0%	1670	1670	1670	-	5011

लिपिक हस्ताक्षर



हस्ताक्षर राजस्व निरीक्षक



कर अधीक्षक हस्ताक्षर




Zone_Name - Vijay Nagar Zone, Ward - New Vijay Nagar (14)

Sr. No.	Mohalla_Name	Govt Plot Id	Owner_Name	Father & Husband Name	Road Name	Mobile_Number	Occupancy_Status	Plot_Area	Total_Area_On_Ground_Floor	Total_Rented_Residential_Builtup_Area	Total_Self_Residential_Builtup_Area	House_Type	Road_Width	Construction_Year	House_Number	House_Category	Rate_Multiplier	Construction_Status	Survey_Date	Old_Property_Tax_Id	Total_Builtup_Area	GIS_Map_Parcel_Id	Property_Label	Old_Arv	New_Arv	Arv_Difference %	Property_Tax 10%	Water_Tax 10%	Sewerage_Tax 4%	Old_Tax	New Tax
174	Sarvodaya Nagar	N/A	N/A		Near St. Teresa Convent School Sarvodaya Nagar New Vijay Nagar Ghaziabad		SelfOccupied	500	500	0	1000	Pakka	Below12	2015	N/A	Residential		Constructed	2022-02-26	N/A	1000	1951	00-001	-	10440	0%	1044	1044	1044	-	3132


लिपिक हस्ताक्षर



हस्ताक्षर राजस्व निरीक्षक



कर अधीक्षक हस्ताक्षर



Zone_Name - Vijay Nagar Zone, Ward - New Vijay Nagar (14)

Sr. No.	Mohalla_Name	Govt Plot Id	Owner_Name	Father & Husband Name	Road Name	Mobile_Number	Occupancy_Status	Plot_Area	Total_Area_On_Ground_Floor	Total_Rented_Residential_Builtup_Area	Total_Self_Residential_Builtup_Area	House_Type	Road_Width	Construction_Year	House_Number	House_Category	Rate_Multiplier	Construction_Status	Survey_Date	Old_Property_Tax_Id	Total_Builtup_Area	GIS_Map_Parcel_Id	Property_Label	Old_Arv	New_Arv	Arv_Difference %	Property_Tax 10%	Water_Tax 10%	Sewerage_Tax 4%	Old_Tax	New Tax
175	Sarvodaya Nagar	5/3	Rajbir Singh	netaram Singh	Near St. Teresa Convent School Sarvodaya Nagar New Vijay Nagar Ghaziabad		SelfOccupied	900	900	0	1800	Pakka	Below12	2010	5/3	Residential		Constructed	2022-02-26	N/A	1800	1952	00-001	-	18792	0%	1879	1879	1879	-	5638


लिपिक हस्ताक्षर



हस्ताक्षर राजस्व निरीक्षक



कर अधीक्षक हस्ताक्षर



Zone_Name - Vijay Nagar Zone, Ward - New Vijay Nagar (14)

Sr. No.	Mohalla_Name	Govt Plot Id	Owner_Name	Father & Husband Name	Road Name	Mobile_Number	Occupancy_Status	Plot_Area	Total_Area_On_Ground_Floor	Total_Rented_Residential_Builtup_Area	Total_Self_Residential_Builtup_Area	House_Type	Road_Width	Construction_Year	House_Number	House_Category	Rate_Multiplier	Construction_Status	Survey_Date	Old_Property_Tax_Id	Total_Builtup_Area	GIS_Map_Parcel_Id	Property_Label	Old_Arv	New_Arv	Arv_Difference %	Property_Tax 10%	Water_Tax 10%	Sewerage_Tax 4%	Old_Tax	New Tax
176	Sarvodaya Nagar	146	N/A		Near St. Teresa Convent School Sarvodaya Nagar New Vijay Nagar Ghaziabad		SelfOccupied	900	900	0	2250	Pakka	Below12	2013	146	Residential		Constructed	2022-02-26	N/A	2250	1953	00-001	-	23490	0%	2349	2349	2349	-	7047

लिपिक हस्ताक्षर



हस्ताक्षर राजस्व निरीक्षक



कर अधीक्षक हस्ताक्षर



Zone_Name - Vijay Nagar Zone, Ward - New Vijay Nagar (14)

Sr. No.	Mohalla_Name	Govt Plot Id	Owner_Name	Father & Husband Name	Road Name	Mobile Number	Occupancy Status	Plot Area	Total Area On Ground Floor	Total Residential Built up Area	Total Self Residential Built up Area	House Type	Road Width	Construction Year	House Number	House Category	Rate Multiplier	Construction Status	Survey Date	Old Property Tax Id	Total Built up Area	GIS Map Parcel Id	Property Label	Old Arv	New Arv	Arv Difference %	Property Tax 10%	Water Tax 10%	Sewerage Tax 4%	Old Tax	New Tax
177	Sarvodaya Nagar	259	N/A		Near St. Teresa Convent School Sarvodaya Nagar New Vijay Nagar Ghaziabad		Self Occupied	900	900	0	1800	Pakka	Below 12	2009	259	Residential		Constructed	2022-02-26	N/A	1800	1954	00-001	-	18792	0%	1879	1879	1879	-	5638

लिपिक हस्ताक्षर



हस्ताक्षर राजस्व निरीक्षक



कर अधीक्षक हस्ताक्षर



Zone_Name - Vijay Nagar Zone, Ward - New Vijay Nagar (14)

Sr. No.	Mohalla_Name	Govt Plot Id	Owner_Name	Father & Husband Name	Road Name	Mobile_Number	Occupancy_Status	Plot_Area	Total_Area_On_Ground_Floor	Total_Rented_Residential_Builtup_Area	Total_Self_Residential_Builtup_Area	House_Type	Road_Width	Construction_Year	House_Number	House_Category	Rate_Multiplier	Construction_Status	Survey_Date	Old_Property_Tax_Id	Total_Builtup_Area	GIS_Map_Parcel_Id	Property_Label	Old_Arv	New_Arv	Arv_Difference %	Property_Tax 10%	Water_Tax 10%	Sewerage_Tax 4%	Old_Tax	New Tax
178	Sarodaya Nagar	331 (File)	Vijay Pal Sharma (Mal)	Mahindra Pal Sharma	Near St. Teresa Convent School Sarvodaya Nagar New Vijay Nagar Ghaziabad	9873493370	SelfOccupied	640	640	0	1180	Pakka	Below 12	2009	331 (File)	Mix	5	Constructed	2022-02-26	VN26541	1280	1955	00-001	3155	19327	513%	1933	1933	1933	316	5798

लिपिक हस्ताक्षर



हस्ताक्षर राजस्व निरीक्षक



कर अधीक्षक हस्ताक्षर




Zone_Name - Vijay Nagar Zone, Ward - New Vijay Nagar (14)

Sr. No.	Mohalla_Name	Govt Plot Id	Owner_Name	Father & Husband Name	Road Name	Mobile_Number	Occupancy_Status	Plot_Area	Total_Area_On_Ground_Floor	Total_Rented_Residential_Builtup_Area	Total_Self_Residential_Builtup_Area	House_Type	Road_Width	Construction_Year	House_Number	House_Category	Rate_Multiplier	Construction_Status	Survey_Date	Old_Property_Tax_Id	Total_Builtup_Area	GIS_Map_Parcel_Id	Property_Label	Old_Arv	New_Arv	Arv_Difference %	Property_Tax 10%	Water_Tax 10%	Sewerage_Tax 4%	Old_Tax	New Tax
179	Sarvodaya Nagar	255	Parwati Devi	saten drasingh	Near St. Teresa Convent School Sarvodaya Nagar New Vijay Nagar Ghaziabad	9313469397	SelfOccupied	450	450	0	900	Pakka	Below12	2008	255	Residential		Constructed	2022-02-26	N/A	900	1956	00-001	-	9396	0%	940	940	940	-	2819


लिपिक हस्ताक्षर



हस्ताक्षर राजस्व निरीक्षक



कर अधीक्षक हस्ताक्षर




Zone_Name - Vijay Nagar Zone, Ward - New Vijay Nagar (14)

Sr. No.	Mohalla_Name	Govt Plot Id	Owner_Name	Father & Husband Name	Road Name	Mobile_Number	Occupancy_Status	Plot_Area	Total_Area_On_Ground_Floor	Total_Rented_Residential_Builtup_Area	Total_Self_Residential_Builtup_Area	House_Type	Road_Width	Construction_Year	House_Number	House_Category	Rate_Multiplier	Construction_Status	Survey_Date	Old_Property_Tax_Id	Total_Builtup_Area	GIS_Map_Parcel_Id	Property_Label	Old_Arv	New_Arv	Arv_Difference %	Property_Tax 10%	Water_Tax 10%	Sewerage_Tax 4%	Old_Tax	New Tax
180	Sarvodaya Nagar	254	Chatra Pal Singh		Near St. Teresa Convent School Sarvodaya Nagar New Vijay Nagar Ghaziabad		Rented	900	900	1800	0	Pakka	Below 12	2005	254	Residential		Constructed	2022-02-26	N/A	1800	1957	00-001	-	21141	0%	2114	2114	2114	-	6342

लिपिक हस्ताक्षर



हस्ताक्षर राजस्व निरीक्षक



कर अधीक्षक हस्ताक्षर




Zone_Name - Vijay Nagar Zone, Ward - New Vijay Nagar (14)

Sr. No.	Mohalla_Name	Govt Plot Id	Owner_Name	Father & Husband Name	Road Name	Mobile Number	Occupancy Status	Plot Area	Total Area On Ground Floor	Total Residential Built up Area	Total Self Residential Built up Area	House Type	Road Width	Construction Year	House Number	House Category	Rate Multiplier	Construction Status	Survey Date	Old Property Tax Id	Total Built Up Area	GIS Map Parcel Id	Property Label	Old Arv	New Arv	Arv Difference %	Property Tax 10%	Water Tax 10%	Sewerage Tax 4%	Old Tax	New Tax
181	Sarvodaya Nagar	253	Raj Bala	Ratan Singh	Near St. Teresa Convent School Sarvodaya Nagar New Vijay Nagar Ghaziabad	9871546217	Self Occupied	1000	1000	0	2000	Pakka	Below 12	2015	253	Residential		Constructed	2022-02-26	N/A	2000	1958	00-001	-	20880	0%	2088	2088	2088	-	6264


लिपिक हस्ताक्षर



हस्ताक्षर राजस्व निरीक्षक



कर अधीक्षक हस्ताक्षर




Zone_Name - Vijay Nagar Zone, Ward - New Vijay Nagar (14)

Sr. No.	Mohalla_Name	Govt Plot Id	Owner_Name	Father & Husband Name	Road Name	Mobile_Number	Occupancy_Status	Plot_Area	Total_Area_On_Ground_Floor	Total_Rented_Residential_Builtup_Area	Total_Self_Residential_Builtup_Area	House_Type	Road_Width	Construction_Year	House_Number	House_Category	Rate_Multiplier	Construction_Status	Survey_Date	Old_Property_Tax_Id	Total_Builtup_Area	GIS_Map_Parcel_Id	Property_Label	Old_Arv	New_Arv	Arv_Difference %	Property_Tax 10%	Water_Tax 10%	Sewerage_Tax 4%	Old_Tax	New Tax
182	Sarvodaya Nagar	252	Dropadi Devi	RAM NARESH	Near St. Teresa Convent School Sarvodaya Nagar New Vijay Nagar Ghaziabad	9810643271	SelfOccupied	600	600	0	1200	Pakka	Below12	2010	252	Residential		Constructed	2022-02-26	N/A	1200	1959	00-001	-	12528	0%	1253	1253	1253	-	3758

लिपिक हस्ताक्षर



हस्ताक्षर राजस्व निरीक्षक



कर अधीक्षक हस्ताक्षर



Zone_Name - Vijay Nagar Zone, Ward - New Vijay Nagar (14)

Sr. No.	Mohalla_Name	Govt Plot Id	Owner_Name	Father & Husband Name	Road Name	Mobile_Number	Occupancy_Status	Plot_Area	Total_Area_On_Ground_Floor	Total_Rented_Residential_Builtup_Area	Total_Self_Residential_Builtup_Area	House_Type	Road_Width	Construction_Year	House_Number	House_Category	Rate_Multiplier	Construction_Status	Survey_Date	Old_Property_Tax_Id	Total_Builtup_Area	GIS_Map_Parcel_Id	Property_Label	Old_Arv	New_Arv	Arv_Difference %	Property_Tax 10%	Water_Tax 10%	Sewerage_Tax 4%	Old_Tax	New Tax
183	Sarvodaya Nagar	251	Lal Chand	inder singh	Near St. Teresa Convent School Sarvodaya Nagar New Vijay Nagar Ghaziabad		SelfOccupied	600	600	0	600	Pakka	Below12	2005	251	Residential		Constructed	2022-02-26	N/A	600	1960	00-001	-	6264	0%	626	626	626	-	1879

लिपिक हस्ताक्षर

हस्ताक्षर राजस्व निरीक्षक

कर अधीक्षक हस्ताक्षर


Zone_Name - Vijay Nagar Zone, Ward - New Vijay Nagar (14)

Sr. No.	Mohalla_Name	Govt Plot Id	Owner_Name	Father & Husband Name	Road Name	Mobile_Number	Occupancy_Status	Plot_Area	Total_Area_On_Ground_Floor	Total_Rented_Residential_Builtup_Area	Total_Self_Residential_Builtup_Area	House_Type	Road_Width	Construction_Year	House_Number	House_Category	Rate_Multiplier	Construction_Status	Survey_Date	Old_Property_Tax_Id	Total_Builtup_Area	GIS_Map_Parcel_Id	Property_Label	Old_Arv	New_Arv	Arv_Difference %	Property_Tax 10%	Water_Tax 10%	Sewerage_Tax 4%	Old_Tax	New Tax
184	Sarvodaya Nagar	250	Poonam	dharamveer Singh	Near St. Teresa Convent School Sarvodaya Nagar New Vijay Nagar Ghaziabad	9457865282	SelfOccupied	900	900	0	1800	Pakka	Below12	2010	250	Residential		Constructed	2022-02-26	N/A	1800	1961	00-001	-	18792	0%	1879	1879	1879	-	5638

लिपिक हस्ताक्षर



हस्ताक्षर राजस्व निरीक्षक



कर अधीक्षक हस्ताक्षर



Zone_Name - Vijay Nagar Zone, Ward - New Vijay Nagar (14)

Sr. No.	Mohalla_Name	Govt Plot Id	Owner_Name	Father & Husband Name	Road Name	Mobile Number	Occupancy Status	Plot Area	Total Area On Ground	Total Residential Built up Area	Total Self Residential Built up Area	House Type	Road Width	Construction Year	House Number	House Category	Rate Multiplier	Construction Status	Survey Date	Old Property Tax Id	Total Built up Area	GIS Map Parcel Id	Property Label	Old Arv	New Arv	Arv Difference %	Property Tax 10%	Water Tax 10%	Sewerage Tax 4%	Old Tax	New Tax
185	Sarvodaya Nagar	249	Parvesh Lata	S R Singh	Near St. Teresa Convent School Sarvodaya Nagar New Vijay Nagar Ghaziabad	9871404736	Self Occupied	660	660	0	2640	Pakka	Below 12	2013	249	Residential		Constructed	2022-02-26	N/A	2640	1962	00-001	-	27562	0%	2756	2756	2756	-	8268

लिपिक हस्ताक्षर



हस्ताक्षर राजस्व निरीक्षक



कर अधीक्षक हस्ताक्षर



Zone_Name - Vijay Nagar Zone, Ward - New Vijay Nagar (14)

Sr. No.	Mohalla_Name	Govt Plot Id	Owner_Name	Father & Husband Name	Road Name	Mobile_Number	Occupancy_Status	Plot_Area	Total_Area_On_Ground_Floor	Total_Rented_Residential_Builtup_Area	Total_Self_Residential_Builtup_Area	House_Type	Road_Width	Construction_Year	House_Number	House_Category	Rate_Multiplier	Construction_Status	Survey_Date	Old_Property_Tax_Id	Total_Builtup_Area	GIS_Map_Parcel_Id	Property_Label	Old_Arv	New_Arv	Arv_Difference %	Property_Tax 10%	Water_Tax 10%	Sewerage_Tax 4%	Old_Tax	New Tax
186	Sarvodaya Nagar	248	Rajlata	ramesh Chand	Near St. Teresa Convent School Sarvodaya Nagar New Vijay Nagar Ghaziabad	9871458885	SelfOccupied	700	700	0	2800	Pakka	Below12	2010	248	Residential		Constructed	2022-02-26	N/A	2800	1963	00-001	-	29232	0%	2923	2923	2923	-	8770

लिपिक हस्ताक्षर



हस्ताक्षर राजस्व निरीक्षक



कर अधीक्षक हस्ताक्षर



Zone_Name - Vijay Nagar Zone, Ward - New Vijay Nagar (14)

Sr. No.	Mohalla_Name	Govt Plot Id	Owner_Name	Father & Husband Name	Road Name	Mobile_Number	Occupancy_Status	Plot_Area	Total_Area_On_Ground_Floor	Total_Rented_Residential_Builtup_Area	Total_Self_Residential_Builtup_Area	House_Type	Road_Width	Construction_Year	House_Number	House_Category	Rate_Multiplier	Construction_Status	Survey_Date	Old_Property_Tax_Id	Total_Builtup_Area	GIS_Map_Parcel_Id	Property_Label	Old_Arv	New_Arv	Arv_Difference %	Property_Tax 10%	Water_Tax 10%	Sewerage_Tax 4%	Old_Tax	New Tax
187	Sarvodaya Nagar	247	Ash Ram	murli singh	Near St. Teresa Convent School Sarvodaya Nagar New Vijay Nagar Ghaziabad	7292085318	SelfOccupied	900	900	0	900	Pakka	Below12	2012	247	Residential		Constructed	2022-02-26	N/A	900	1964	00-001	-	9396	0%	940	940	940	-	2819

लिपिक हस्ताक्षर



हस्ताक्षर राजस्व निरीक्षक



कर अधीक्षक हस्ताक्षर



Zone_Name - Vijay Nagar Zone, Ward - New Vijay Nagar (14)

Sr. No.	Mohalla_Name	Govt Plot Id	Owner_Name	Father & Husband Name	Road Name	Mobile Number	Occupancy Status	Plot Area	Total Area On Ground Floor	Total Residential Built up Area	Total Self Residential Built up Area	House Type	Road Width	Construction Year	House Number	House Category	Rate Multiplier	Construction Status	Survey Date	Old Property Tax Id	Total Built up Area	GIS Map Parcel Id	Property Label	Old Arv	New Arv	Arv Difference %	Property Tax 10%	Water Tax 10%	Sewerage Tax 4%	Old Tax	New Tax
188	Sarvodaya Nagar	246	C P Singh	CHAT RAM	Near St. Teresa Convent School Sarvodaya Nagar New Vijay Nagar Ghaziabad	6390900079	Self Occupied	1100	1100	0	2200	Pakka	Below 12	2014	246	Residential		Constructed	2022-02-26	N/A	2200	1965	00-001	-	22968	0%	2297	2297	2297	-	6890

लिपिक हस्ताक्षर



हस्ताक्षर राजस्व निरीक्षक



कर अधीक्षक हस्ताक्षर



Zone_Name - Vijay Nagar Zone, Ward - New Vijay Nagar (14)

Sr. No.	Mohalla_Name	Govt Plot Id	Owner_Name	Father & Husband Name	Road Name	Mobile_Number	Occupancy_Status	Plot_Area	Total_Area_On_Ground_Floor	Total_Rented_Residential_Builtup_Area	Total_Self_Residential_Builtup_Area	House_Type	Road_Width	Construction_Year	House_Number	House_Category	Rate_Multiplier	Construction_Status	Survey_Date	Old_Property_Tax_Id	Total_Builtup_Area	GIS_Map_Parcel_Id	Property_Label	Old_Arv	New_Arv	Arv_Difference %	Property_Tax 10%	Water_Tax 10%	Sewerage_Tax 4%	Old_Tax	New Tax
189	Sarvodaya Nagar	181	Anita Sharma	Anil Kumar Sharma	Near St. Teresa Convent School Sarvodaya Nagar New Vijay Nagar Ghaziabad	9899720081	SelfOccupied	550	550	0	500	Pakka	Below12	2010	181	Mix	5	Constructed	2022-02-26	N/A	550	1966	00-001	-	8724	0%	872	872	872	-	2617

लिपिक हस्ताक्षर



हस्ताक्षर राजस्व निरीक्षक



कर अधीक्षक हस्ताक्षर




Zone_Name - Vijay Nagar Zone, Ward - New Vijay Nagar (14)

Sr. No.	Mohalla_Name	Govt Plot Id	Owner_Name	Father & Husband Name	Road Name	Mobile_Number	Occupancy_Status	Plot_Area	Total_Area_On_Ground_Floor	Total_Rented_Residential_Builtup_Area	Total_Self_Residential_Builtup_Area	House_Type	Road_Width	Construction_Year	House_Number	House_Category	Rate_Multiplier	Construction_Status	Survey_Date	Old_Property_Tax_Id	Total_Builtup_Area	GIS_Map_Parcel_Id	Property_Label	Old_Arv	New_Arv	Arv_Difference %	Property_Tax 10%	Water_Tax 10%	Sewerage_Tax 4%	Old_Tax	New Tax
190	Sarvodaya Nagar	c-44	N/A		Near St. Teresa Convent School Sarvodaya Nagar New Vijay Nagar Ghaziabad		SelfOccupied	1800	1800	0	3300	Pakka	Below12	2005	c-44	Mix	5	Constructed	2022-02-26	N/A	3600	1967	00-001	-	55476	0%	5548	5548	5548	-	16643

लिपिक हस्ताक्षर



हस्ताक्षर राजस्व निरीक्षक



कर अधीक्षक हस्ताक्षर



Zone_Name - Vijay Nagar Zone, Ward - New Vijay Nagar (14)

Sr. No.	Mohalla_Name	Govt Plot Id	Owner_Name	Father & Husband Name	Road Name	Mobile_Number	Occupancy_Status	Plot_Area	Total_Area_On_Ground_Floor	Total_Rented_Residential_Builtup_Area	Total_Self_Residential_Builtup_Area	House_Type	Road_Width	Construction_Year	House_Number	House_Category	Rate_Multiplier	Construction_Status	Survey_Date	Old_Property_Tax_Id	Total_Builtup_Area	GIS_Map_Parcel_Id	Property_Label	Old_Arv	New_Arv	Arv_Difference %	Property_Tax 10%	Water_Tax 10%	Sewerage_Tax 4%	Old_Tax	New Tax
191	Sarvodaya Nagar	h no-18	Rajkumar Gupta	Modi chand	Near St. Teresa Convent School Sarvodaya Nagar New Vijay Nagar Ghaziabad	7836021397	SelfOccupied	900	900	0	800	Pakka	Below12	2012	hno-18	Mix	5	Constructed	2022-02-26	N/A	900	1968	00-001	-	15360	0%	1536	1536	1536	-	4608


लिपिक हस्ताक्षर



हस्ताक्षर राजस्व निरीक्षक



कर अधीक्षक हस्ताक्षर




Zone_Name - Vijay Nagar Zone, Ward - New Vijay Nagar (14)

Sr. No.	Mohalla_Name	Govt Plot Id	Owner_Name	Father & Husband Name	Road Name	Mobile_Number	Occupancy_Status	Plot_Area	Total_Area_On_Ground_Floor	Total_Rented_Residential_Builtup_Area	Total_Self_Residential_Builtup_Area	House_Type	Road_Width	Construction_Year	House_Number	House_Category	Rate_Multiplier	Construction_Status	Survey_Date	Old_Property_Tax_Id	Total_Builtup_Area	GIS_Map_Parcel_Id	Property_Label	Old_Arv	New_Arv	Arv_Difference %	Property_Tax 10%	Water_Tax 10%	Sewerage_Tax 4%	Old_Tax	New Tax
192	Sarvodaya Nagar	NEAR 18	Omi Singh	MANPHOOL SINGH	Near St. Teresa Convent School Sarvodaya Nagar New Vijay Nagar Ghaziabad	9266377873	Mix	1000	1000	1000	1000	Pakka	Below 12	2003	116	Residential		Constructed	2022-02-26	N/A	2000	1969	00-001	-	22185	0%	2219	2219	2219	-	6656

लिपिक हस्ताक्षर



हस्ताक्षर राजस्व निरीक्षक



कर अधीक्षक हस्ताक्षर



Zone_Name - Vijay Nagar Zone, Ward - New Vijay Nagar (14)

Sr. No.	Mohalla_Name	Govt Plot Id	Owner_Name	Father & Husband Name	Road Name	Mobile_Number	Occupancy_Status	Plot_Area	Total_Area_On_Ground_Floor	Total_Rented_Residential_Builtup_Area	Total_Self_Residential_Builtup_Area	House_Type	Road_Width	Construction_Year	House_Number	House_Category	Rate_Multiplier	Construction_Status	Survey_Date	Old_Property_Tax_Id	Total_Builtup_Area	GIS_Map_Parcel_Id	Property_Label	Old_Arv	New_Arv	Arv_Difference %	Property_Tax 10%	Water_Tax 10%	Sewerage_Tax 4%	Old_Tax	New Tax
193	Sarvodaya Nagar	171	Ranju Devi	Gauri Shanker	Near St. Teresa Convent School Sarvodaya Nagar New Vijay Nagar Ghaziabad	8130184092	SelfOccupied	1000	1000	0	1800	Pakka	Below12	2010	171	Mix	5	Constructed	2022-02-26	N/A	2000	1970	00-001	-	32808	0%	3281	3281	3281	-	9842

लिपिक हस्ताक्षर



हस्ताक्षर राजस्व निरीक्षक



कर अधीक्षक हस्ताक्षर



Zone_Name - Vijay Nagar Zone, Ward - New Vijay Nagar (14)

Sr. No.	Mohalla_Name	Govt Plot Id	Owner_Name	Father & Husband Name	Road Name	Mobile_Number	Occupancy_Status	Plot_Area	Total_Area_On_Ground_Floor	Total_Reputed_Residential_Builtup_Area	Total_Self_Residential_Builtup_Area	House_Type	Road_Width	Construction_Year	House_Number	House_Category	Rate_Multiplier	Construction_Status	Survey_Date	Old_Property_Tax_Id	Total_Builtup_Area	GIS_Map_Parcel_Id	Property_Label	Old_Arv	New_Arv	Arv_Difference %	Property_Tax 10%	Water_Tax 10%	Sewerage_Tax 4%	Old_Tax	New Tax
194	Sarvodaya Nagar	175/2	Bhola Singh	RAM KISHAN	Near St. Teresa Convent School Sarvodaya Nagar New Vijay Nagar Ghaziabad	9971862215	SelfOccupied	1000	1000	0	3500	Pakka	Below12	2015	175/2	Residential		Constructed	2022-02-26	N/A	3500	1971	00-001	-	36540	0%	3654	3654	3654	-	10962

लिपिक हस्ताक्षर



हस्ताक्षर राजस्व निरीक्षक



कर अधीक्षक हस्ताक्षर




Zone_Name - Vijay Nagar Zone, Ward - New Vijay Nagar (14)

Sr. No.	Mohalla_Name	Govt Plot Id	Owner_Name	Father & Husband Name	Road Name	Mobile_Number	Occupancy_Status	Plot_Area	Total_Area_On_Ground_Floor	Total_Rented_Residential_Builtup_Area	Total_Self_Residential_Builtup_Area	House_Type	Road_Width	Construction_Year	House_Number	House_Category	Rate_Multiplier	Construction_Status	Survey_Date	Old_Property_Tax_Id	Total_Builtup_Area	GIS_Map_Parcel_Id	Property_Label	Old_Arv	New_Arv	Arv_Difference %	Property_Tax 10%	Water_Tax 10%	Sewerage_Tax 4%	Old_Tax	New Tax
195	Sarvodaya Nagar	174	Vijay Kumar Sharma		Near St. Teresa Convent School Sarvodaya Nagar New Vijay Nagar Ghaziabad		SelfOccupied	1000	1000	0	3000	Pakka	Below12	2010	174	Residential		Constructed	2022-02-26	N/A	3000	1972	00-001	-	31320	0%	3132	3132	3132	-	9396


लिपिक हस्ताक्षर



हस्ताक्षर राजस्व निरीक्षक



कर अधीक्षक हस्ताक्षर



Zone_Name - Vijay Nagar Zone, Ward - New Vijay Nagar (14)

Sr. No.	Mohalla_Name	Govt Plot Id	Owner_Name	Father & Husband Name	Road Name	Mobile_Number	Occupancy_Status	Plot_Area	Total_Area_On_Ground_Floor	Total_Rented_Residential_Builtup_Area	Total_Self_Residential_Builtup_Area	House_Type	Road_Width	Construction_Year	House_Number	House_Category	Rate_Multiplier	Construction_Status	Survey_Date	Old_Property_Tax_Id	Total_Builtup_Area	GIS_Map_Parcel_Id	Property_Label	Old_Arv	New_Arv	Arv_Difference %	Property_Tax 10%	Water_Tax 10%	Sewerage_Tax 4%	Old_Tax	New Tax
196	Sarvodaya Nagar	near 174	Vipin Sharma	C. K. Sharma	Near St. Teresa Convent School Sarvodaya Nagar New Vijay Nagar Ghaziabad	8882596433	SelfOccupied	1200	1200	0	2350	Pakka	Below 12	2010	near 174	Mix	5	Constructed	2022-02-26	N/A	2400	1973	00-001	-	28038	0%	2804	2804	2804	-	8411

लिपिक हस्ताक्षर



हस्ताक्षर राजस्व निरीक्षक



कर अधीक्षक हस्ताक्षर



Zone_Name - Vijay Nagar Zone, Ward - New Vijay Nagar (14)

Sr. No.	Mohalla_Name	Govt Plot Id	Owner_Name	Father & Husband Name	Road Name	Mobile_Number	Occupancy_Status	Plot_Area	Total_Area_On_Ground_Floor	Total_Rented_Residential_Builtup_Area	Total_Self_Residential_Builtup_Area	House_Type	Road_Width	Construction_Year	House_Number	House_Category	Rate_Multiplier	Construction_Status	Survey_Date	Old_Property_Tax_Id	Total_Builtup_Area	GIS_Map_Parcel_Id	Property_Label	Old_Arv	New_Arv	Arv_Difference %	Property_Tax 10%	Water_Tax 10%	Sewerage_Tax 4%	Old_Tax	New Tax
197	Sarvodaya Nagar	N/A	Devi Prasad	Bhawan Singh	Near St. Teresa Convent School Sarvodaya Nagar New Vijay Nagar Ghaziabad	9313257833	SelfOccupied	1800	800	0	800	Pakka	Below 12	2012	N/A	Residential		Constructed	2022-02-26	N/A	800	1974	00-001	-	8352	0%	835	835	835	-	2506

लिपिक हस्ताक्षर



हस्ताक्षर राजस्व निरीक्षक



कर अधीक्षक हस्ताक्षर




Zone_Name - Vijay Nagar Zone, Ward - New Vijay Nagar (14)

Sr. No.	Mohalla_Name	Govt Plot Id	Owner_Name	Father & Husband Name	Road Name	Mobile Number	Occupancy Status	Plot Area	Total Area On Ground Floor	Total Residential Built up Area	Total Self Residential Built up Area	House Type	Road Width	Construction Year	House Number	House Category	Rate Multiplier	Construction Status	Survey Date	Old Property Tax Id	Total Built Up Area	GIS Map Parcel Id	Property Label	Old Arv	New Arv	Arv Difference %	Property Tax 10%	Water Tax 10%	Sewerage Tax 4%	Old Tax	New Tax
198	Sarvodaya Nagar	N/A	N/A		Near St. Teresa Convent School Sarvodaya Nagar New Vijay Nagar Ghaziabad		Self Occupied	900	900	0	1800	Pakka	Below 12	2015	N/A	Residential		Constructed	2022-02-26	N/A	1800	1976	00-001	-	18792	0%	1879	1879	1879	-	5638

लिपिक हस्ताक्षर



हस्ताक्षर राजस्व निरीक्षक



कर अधीक्षक हस्ताक्षर




Zone_Name - Vijay Nagar Zone, Ward - New Vijay Nagar (14)

Sr. No.	Mohalla_Name	Govt Plot Id	Owner_Name	Father & Husband Name	Road Name	Mobile_Number	Occupancy_Status	Plot_Area	Total_Area_On_Ground_Floor	Total_Rented_Residential_Builtup_Area	Total_Self_Residential_Builtup_Area	House_Type	Road_Width	Construction_Year	House_Number	House_Category	Rate_Multiplier	Construction_Status	Survey_Date	Old_Property_Tax_Id	Total_Builtup_Area	GIS_Map_Parcel_Id	Property_Label	Old_Arv	New_Arv	Arv_Difference %	Property_Tax 10%	Water_Tax 10%	Sewerage_Tax 4%	Old_Tax	New Tax
199	Sarvodaya Nagar	NEAR 1/9	Mukesh Kumar		Near St. Teresa Convent School Sarvodaya Nagar New Vijay Nagar Ghaziabad		Rented	1000	1000	2000	0	Pakka	Below 12	2003	NEAR 1/9	Residential		Constructed	2022-02-26	N/A	2000	1977	00-001	-	20880	0%	2088	2088	2088	-	6264

लिपिक हस्ताक्षर



हस्ताक्षर राजस्व निरीक्षक



कर अधीक्षक हस्ताक्षर



Zone_Name - Vijay Nagar Zone, Ward - New Vijay Nagar (14)

Sr. No.	Mohalla_Name	Govt Plot Id	Owner_Name	Father & Husband Name	Road Name	Mobile_Number	Occupancy_Status	Plot_Area	Total_Area_On_Ground_Floor	Total_Rented_Residential_Builtup_Area	Total_Self_Residential_Builtup_Area	House_Type	Road_Width	Construction_Year	House_Number	House_Category	Rate_Multiplier	Construction_Status	Survey_Date	Old_Property_Tax_Id	Total_Builtup_Area	GIS_Map_Parcel_Id	Property_Label	Old_Arv	New_Arv	Arv_Difference %	Property_Tax 10%	Water_Tax 10%	Sewerage_Tax 4%	Old_Tax	New Tax
200	Sarvodaya Nagar	14/9	Urmila Devi	ram gopal sharma	Near St. Teresa Convent School Sarvodaya Nagar New Vijay Nagar Ghaziabad	8743091926	SelfOccupied	900	900	0	1800	Pakka	Below 12	2009	14/9	Residential		Constructed	2022-02-26	N/A	1800	1978	00-001	-	18792	0%	1879	1879	1879	-	5638

लिपिक हस्ताक्षर

हस्ताक्षर राजस्व निरीक्षक

कर अधीक्षक हस्ताक्षर

Zone_Name - Vijay Nagar Zone, Ward - New Vijay Nagar (14)

Sr. No.	Mohalla_Name	Govt Plot Id	Owner_Name	Father & Husband Name	Road Name	Mobile_Number	Occupancy_Status	Plot_Area	Total_Area_On_Ground_Floor	Total_Rented_Residential_Builtup_Area	Total_Self_Residential_Builtup_Area	House_Type	Road_Width	Construction_Year	House_Number	House_Category	Rate_Multiplier	Construction_Status	Survey_Date	Old_Property_Tax_Id	Total_Builtup_Area	GIS_Map_Parcel_Id	Property_Label	Old_Arv	New_Arv	Arv_Difference %	Property_Tax 10%	Water_Tax 10%	Sewerage_Tax 4%	Old_Tax	New Tax
201	Sarvodaya Nagar	h no-114	N/A		Near St. Teresa Convent School Sarvodaya Nagar New Vijay Nagar Ghaziabad		SelfOccupied	1800	1800	0	1800	Pakka	Below12	2015	h no-114	Residential		Constructed	2022-02-26	N/A	1800	1979	00-001	-	18792	0%	1879	1879	1879	-	5638

लिपिक हस्ताक्षर

हस्ताक्षर राजस्व निरीक्षक

कर अधीक्षक हस्ताक्षर

Zone_Name - Vijay Nagar Zone, Ward - New Vijay Nagar (14)

Sr. No.	Mohalla_Name	Govt Plot Id	Owner_Name	Father & Husband Name	Road Name	Mobile_Number	Occupancy_Status	Plot_Area	Total_Area_On_Ground_Floor	Total_Residential_Builtup_Area	Total_Self_Residential_Builtup_Area	House_Type	Road_Width	Construction_Year	House_Number	House_Category	Rate_Multiplier	Construction_Status	Survey_Date	Old_Property_Tax_Id	Total_Builtup_Area	GIS_Map_Parcel_Id	Property_Label	Old_Arv	New_Arv	Arv_Difference %	Property_Tax 10%	Water_Tax 10%	Sewerage_Tax 4%	Old_Tax	New Tax
202	Sarvodaya Nagar	N/A	N/A		Near St. Teresa Convent School Sarvodaya Nagar New Vijay Nagar Ghaziabad		Rented	1800	800	800	0	Pakka	Below 12	2008	N/A	Residential		Constructed	2022-02-26	N/A	800	1980	00-001	-	8262	0%	826	826	826	-	2479

लिपिक हस्ताक्षर



हस्ताक्षर राजस्व निरीक्षक



कर अधीक्षक हस्ताक्षर



Zone_Name - Vijay Nagar Zone, Ward - New Vijay Nagar (14)

Sr. No.	Mohalla_Name	Govt Plot Id	Owner_Name	Father & Husband Name	Road Name	Mobile_Number	Occupancy_Status	Plot_Area	Total_Area_On_Ground_Floor	Total_Rented_Residential_Builtup_Area	Total_Self_Residential_Builtup_Area	House_Type	Road_Width	Construction_Year	House_Number	House_Category	Rate_Multiplier	Construction_Status	Survey_Date	Old_Property_Tax_Id	Total_Builtup_Area	GIS_Map_Parcel_Id	Property_Label	Old_Arv	New_Arv	Arv_Difference %	Property_Tax 10%	Water_Tax 10%	Sewerage_Tax 4%	Old_Tax	New Tax
203	Sarvodaya Nagar	a-44	Puspa	Hodal Singh	Near St. Teresa Convent School Sarvodaya Nagar New Vijay Nagar Ghaziabad	9717626148	SelfOccupied	1800	1800	0	5200	Pakka	Below 12	2012	a-44	Mix	5	Constructed	2022-02-26	N/A	5400	1981	00-001	-	68304	0%	6830	6830	6830	-	20491

लिपिक हस्ताक्षर



हस्ताक्षर राजस्व निरीक्षक



कर अधीक्षक हस्ताक्षर




Zone_Name - Vijay Nagar Zone, Ward - New Vijay Nagar (14)

Sr. No.	Mohalla_Name	Govt Plot Id	Owner_Name	Father & Husband Name	Road Name	Mobile_Number	Occupancy_Status	Plot_Area	Total_Area_On_Ground_Floor	Total_Reputed_Residential_Builtup_Area	Total_Self_Residential_Builtup_Area	House_Type	Road_Width	Construction_Year	House_Number	House_Category	Rate_Multiplier	Construction_Status	Survey_Date	Old_Property_Tax_Id	Total_Builtup_Area	GIS_Map_Parcel_Id	Property_Label	Old_Arv	New_Arv	Arv_Difference %	Property_Tax 10%	Water_Tax 10%	Sewerage_Tax 4%	Old_Tax	New Tax
204	Sarvodaya Nagar	2A KH NO.38	Chandra Devi	VIJANDRA	Near St. Teresa Convent School Sarvodaya Nagar New Vijay Nagar Ghaziabad	9540959866	SelfOccupied	900	900	0	1800	Pakka	Below 12	2009	2A KH NO. 38	Residential		Constructed	2022-02-26	N/A	1800	1982	00-001	-	18792	0%	1879	1879	1879	-	5638


लिपिक हस्ताक्षर



हस्ताक्षर राजस्व निरीक्षक



कर अधीक्षक हस्ताक्षर



Zone_Name - Vijay Nagar Zone, Ward - New Vijay Nagar (14)

Sr. No.	Mohalla_Name	Govt Plot Id	Owner_Name	Father & Husband Name	Road Name	Mobile_Number	Occupancy_Status	Plot_Area	Total_Area_On_Ground_Floor	Total_Rented_Residential_Builtup_Area	Total_Self_Residential_Builtup_Area	House_Type	Road_Width	Construction_Year	House_Number	House_Category	Rate_Multiplier	Construction_Status	Survey_Date	Old_Property_Tax_Id	Total_Builtup_Area	GIS_Map_Parcel_Id	Property_Label	Old_Arv	New_Arv	Arv_Difference %	Property_Tax 10%	Water_Tax 10%	Sewerage_Tax 4%	Old_Tax	New Tax
205	Sarvodaya Nagar	380	Sunil Rawat	OMPAL SINGH	Near St. Teresa Convent School Sarvodaya Nagar New Vijay Nagar Ghaziabad	9999239002	SelfOccupied	1000	1000	0	2000	Pakka	Below12	2016	380	Residential		Constructed	2022-02-26	N/A	2000	1983	00-001	-	20880	0%	2088	2088	2088	-	6264

लिपिक हस्ताक्षर



हस्ताक्षर राजस्व निरीक्षक



कर अधीक्षक हस्ताक्षर



Zone_Name - Vijay Nagar Zone, Ward - New Vijay Nagar (14)

Sr. No.	Mohalla_Name	Govt Plot Id	Owner_Name	Father & Husband Name	Road Name	Mobile_Number	Occupancy_Status	Plot_Area	Total_Area_On_Ground_Floor	Total_Rented_Residential_Builtup_Area	Total_Self_Residential_Builtup_Area	House_Type	Road_Width	Construction_Year	House_Number	House_Category	Rate_Multiplier	Construction_Status	Survey_Date	Old_Property_Tax_Id	Total_Builtup_Area	GIS_Map_Parcel_Id	Property_Label	Old_Arv	New_Arv	Arv_Difference %	Property_Tax 10%	Water_Tax 10%	Sewerage_Tax 4%	Old_Tax	New Tax
206	Sarvodaya Nagar	N/A	Vimlesh		Near St. Teresa Convent School Sarvodaya Nagar New Vijay Nagar Ghaziabad		SelfOccupied	900	900	0	2600	Pakka	Below12	2014	N/A	Mix	5	Constructed	2022-02-26	N/A	2700	1984	00-001	-	34152	0%	3415	3415	3415	-	10246

लिपिक हस्ताक्षर



हस्ताक्षर राजस्व निरीक्षक



कर अधीक्षक हस्ताक्षर




Zone_Name - Vijay Nagar Zone, Ward - New Vijay Nagar (14)

Sr. No.	Mohalla_Name	Govt Plot Id	Owner_Name	Father & Husband Name	Road Name	Mobile Number	Occupancy Status	Plot Area	Total Area On Ground Floor	Total Residential Built up Area	Total Self Residential Built up Area	House Type	Road Width	Construction Year	House Number	House Category	Rate Multiplier	Construction Status	Survey Date	Old Property Tax Id	Total Built Up Area	GIS Map Parcel Id	Property Label	Old Arv	New Arv	Arv Difference %	Property Tax 10%	Water Tax 10%	Sewerage Tax 4%	Old Tax	New Tax
207	Sarvodaya Nagar	90	Rajesh Kumar	Rishal	Near St. Teresa Convent School Sarvodaya Nagar New Vijay Nagar Ghaziabad	7503764894	Self Occupied	1000	1000	0	2000	Pakka	Below 12	2010	90	Residential		Constructed	2022-02-26	N/A	2000	1985	00-001	-	20880	0%	2088	2088	2088	-	6264


लिपिक हस्ताक्षर



हस्ताक्षर राजस्व निरीक्षक



कर अधीक्षक हस्ताक्षर




Zone_Name - Vijay Nagar Zone, Ward - New Vijay Nagar (14)

Sr. No.	Mohalla_Name	Govt Plot Id	Owner_Name	Father & Husband Name	Road Name	Mobile_Number	Occupancy_Status	Plot_Area	Total_Area_On_Ground_Floor	Total_Rented_Residential_Builtup_Area	Total_Self_Residential_Builtup_Area	House_Type	Road_Width	Construction_Year	House_Number	House_Category	Rate_Multiplier	Construction_Status	Survey_Date	Old_Property_Tax_Id	Total_Builtup_Area	GIS_Map_Parcel_Id	Property_Label	Old_Arv	New_Arv	Arv_Difference %	Property_Tax 10%	Water_Tax 10%	Sewerage_Tax 4%	Old_Tax	New Tax
208	Sarvodaya Nagar	142	Ratan Lal	TEK CHAND	Near St. Teresa Convent School Sarvodaya Nagar New Vijay Nagar Ghaziabad	9899188867	SelfOccupied	1000	1000	0	2000	Pakka	Below 12	2013	142	Residential		Constructed	2022-02-26	N/A	2000	1986	00-001	-	20880	0%	2088	2088	2088	-	6264

लिपिक हस्ताक्षर



हस्ताक्षर राजस्व निरीक्षक



कर अधीक्षक हस्ताक्षर



Zone_Name - Vijay Nagar Zone, Ward - New Vijay Nagar (14)

Sr. No.	Mohalla_Name	Govt Plot Id	Owner_Name	Father & Husband Name	Road Name	Mobile_Number	Occupancy_Status	Plot_Area	Total_Area_On_Ground_Floor	Total_Reputed_Residential_Builtup_Area	Total_Self_Residential_Builtup_Area	House_Type	Road_Width	Construction_Year	House_Number	House_Category	Rate_Multiplier	Construction_Status	Survey_Date	Old_Property_Tax_Id	Total_Builtup_Area	GIS_Map_Parcel_Id	Property_Label	Old_Arv	New_Arv	Arv_Difference %	Property_Tax 10%	Water_Tax 10%	Sewerage_Tax 4%	Old_Tax	New Tax
209	Sarvodaya Nagar	N/A	Hari Ram	tejram singh	Near St. Teresa Convent School Sarvodaya Nagar New Vijay Nagar Ghaziabad	9968636634	SelfOccupied	900	900	0	1800	Pakka	Below12	2012	N/A	Residential		Constructed	2022-02-26	N/A	1800	1987	00-001	-	18792	0%	1879	1879	1879	-	5638

लिपिक हस्ताक्षर



हस्ताक्षर राजस्व निरीक्षक



कर अधीक्षक हस्ताक्षर




Zone_Name - Vijay Nagar Zone, Ward - New Vijay Nagar (14)

Sr. No.	Mohalla_Name	Govt Plot Id	Owner_Name	Father & Husband Name	Road Name	Mobile_Number	Occupancy_Status	Plot_Area	Total_Area_On_Ground_Floor	Total_Rented_Residential_Builtup_Area	Total_Self_Residential_Builtup_Area	House_Type	Road_Width	Construction_Year	House_Number	House_Category	Rate_Multiplier	Construction_Status	Survey_Date	Old_Property_Tax_Id	Total_Builtup_Area	GIS_Map_Parcel_Id	Property_Label	Old_Arv	New_Arv	Arv_Difference %	Property_Tax 10%	Water_Tax 10%	Sewerage_Tax 4%	Old_Tax	New Tax
210	Sarvodaya Nagar	near 174	Veer Pal Singh	Tejram	Near St. Teresa Convent School Sarvodaya Nagar New Vijay Nagar Ghaziabad		SelfOccupied	1000	1000	0	2000	Pakka	Below 12	2010	near 174	Residential		Constructed	2022-02-26	N/A	2000	1988	00-001	-	20880	0%	2088	2088	2088	-	6264

लिपिक हस्ताक्षर



हस्ताक्षर राजस्व निरीक्षक



कर अधीक्षक हस्ताक्षर



Zone_Name - Vijay Nagar Zone, Ward - New Vijay Nagar (14)

Sr. No.	Mohalla_Name	Govt Plot Id	Owner_Name	Father & Husband Name	Road Name	Mobile_Number	Occupancy_Status	Plot_Area	Total_Area_On_Ground_Floor	Total_Reputed_Residential_Builtup_Area	Total_Self_Residential_Builtup_Area	House_Type	Road_Width	Construction_Year	House_Number	House_Category	Rate_Multiplier	Construction_Status	Survey_Date	Old_Property_Tax_Id	Total_Builtup_Area	GIS_Map_Parcel_Id	Property_Label	Old_Arv	New_Arv	Arv_Difference %	Property_Tax 10%	Water_Tax 10%	Sewerage_Tax 4%	Old_Tax	New Tax
211	Sarvodaya Nagar	18	Yogendra Sharma	MD SHARMA	Near St. Teresa Convent School Sarvodaya Nagar New Vijay Nagar Ghaziabad	8506994419	SelfOccupied	1800	1800	0	2700	Pakka	Below12	2003	18	Residential		Constructed	2022-02-26	N/A	2700	1989	00-001	-	28188	0%	2819	2819	2819	-	8456

लिपिक हस्ताक्षर



हस्ताक्षर राजस्व निरीक्षक



कर अधीक्षक हस्ताक्षर



Zone_Name - Vijay Nagar Zone, Ward - New Vijay Nagar (14)

Sr. No.	Mohalla_Name	Govt Plot Id	Owner_Name	Father & Husband Name	Road Name	Mobile_Number	Occupancy_Status	Plot_Area	Total_Area_On_Ground_Floor	Total_Rented_Residential_Builtup_Area	Total_Self_Residential_Builtup_Area	House_Type	Road_Width	Construction_Year	House_Number	House_Category	Rate_Multiplier	Construction_Status	Survey_Date	Old_Property_Tax_Id	Total_Builtup_Area	GIS_Map_Parcel_Id	Property_Label	Old_Arv	New_Arv	Arv_Difference %	Property_Tax 10%	Water_Tax 10%	Sewerage_Tax 4%	Old_Tax	New Tax
212	Sarvodaya Nagar	94	Ratano Devi	MAN GAT SAIN	Near St. Teresa Convent School Sarvodaya Nagar New Vijay Nagar Ghaziabad	8882380220	SelfOccupied	1000	1000	0	1000	Pakka	Below 12	2003	94	Residential		Constructed	2022-02-26	N/A	1000	1990	00-001	-	10440	0%	1044	1044	1044	-	3132

लिपिक हस्ताक्षर



हस्ताक्षर राजस्व निरीक्षक



कर अधीक्षक हस्ताक्षर



Zone_Name - Vijay Nagar Zone, Ward - New Vijay Nagar (14)

Sr. No.	Mohalla_Name	Govt Plot Id	Owner_Name	Father & Husband Name	Road Name	Mobile_Number	Occupancy_Status	Plot_Area	Total_Area_On_Ground_Floor	Total_Rented_Residential_Builtup_Area	Total_Self_Residential_Builtup_Area	House_Type	Road_Width	Construction_Year	House_Number	House_Category	Rate_Multiplier	Construction_Status	Survey_Date	Old_Property_Tax_Id	Total_Builtup_Area	GIS_Map_Parcel_Id	Property_Label	Old_Arv	New_Arv	Arv_Difference %	Property_Tax 10%	Water_Tax 10%	Sewerage_Tax 4%	Old_Tax	New Tax
213	Sarvodaya Nagar	94	Satish Chand	MAN GAL SINGH	Near St. Teresa Convent School Sarvodaya Nagar New Vijay Nagar Ghaziabad	7065603126	SelfOccupied	1000	1000	0	3000	Pakka	Below12	2009	94	Residential		Constructed	2022-02-26	N/A	3000	1991	00-001	-	31320	0%	3132	3132	3132	-	9396

लिपिक हस्ताक्षर



हस्ताक्षर राजस्व निरीक्षक



कर अधीक्षक हस्ताक्षर



Zone_Name - Vijay Nagar Zone, Ward - New Vijay Nagar (14)

Sr. No.	Mohalla_Name	Govt Plot Id	Owner_Name	Father & Husband Name	Road Name	Mobile Number	Occupancy Status	Plot Area	Total Area On Ground	Total Residential Built up Area	Total Self Residential Built up Area	House Type	Road Width	Construction Year	House Number	House Category	Rate Multiplier	Construction Status	Survey Date	Old Property Tax Id	Total Built up Area	GIS Map Parcel Id	Property Label	Old Arv	New Arv	Arv Difference %	Property Tax 10%	Water Tax 10%	Sewerage Tax 4%	Old Tax	New Tax
214	Sarvodaya Nagar	123	Jagran Singh	Bhola Singh	Near St. Teresa Convent School Sarvodaya Nagar New Vijay Nagar Ghaziabad		Self Occupied	1800	1800	0	1800	Pakka	Below 12	2012	123	Residential		Constructed	2022-02-26	N/A	1800	1992	00-001	-	18792	0%	1879	1879	1879	-	5638

लिपिक हस्ताक्षर



हस्ताक्षर राजस्व निरीक्षक



कर अधीक्षक हस्ताक्षर



Zone_Name - Vijay Nagar Zone, Ward - New Vijay Nagar (14)

Sr. No.	Mohalla_Name	Govt Plot Id	Owner_Name	Father & Husband Name	Road Name	Mobile_Number	Occupancy_Status	Plot_Area	Total_Area_On_Ground_Floor	Total_Rented_Residential_Builtup_Area	Total_Self_Residential_Builtup_Area	House_Type	Road_Width	Construction_Year	House_Number	House_Category	Rate_Multiplier	Construction_Status	Survey_Date	Old_Property_Tax_Id	Total_Builtup_Area	GIS_Map_Parcel_Id	Property_Label	Old_Arv	New_Arv	Arv_Difference %	Property_Tax 10%	Water_Tax 10%	Sewerage_Tax 4%	Old_Tax	New Tax
215	Sarvodaya Nagar	154	Brahmjeet Singh	dilshukhsingh	Near St. Teresa Convent School Sarvodaya Nagar New Vijay Nagar Ghaziabad	9210935019	SelfOccupied	900	900	0	900	Pakka	Below12	2010	154	Residential		Constructed	2022-02-26	N/A	900	1993	00-001	-	9396	0%	940	940	940	-	2819

लिपिक हस्ताक्षर



हस्ताक्षर राजस्व निरीक्षक



कर अधीक्षक हस्ताक्षर




Zone_Name - Vijay Nagar Zone, Ward - New Vijay Nagar (14)

Sr. No.	Mohalla_Name	Govt Plot Id	Owner_Name	Father & Husband Name	Road Name	Mobile_Number	Occupancy_Status	Plot_Area	Total_Area_On_Ground_Floor	Total_Rented_Residential_Builtup_Area	Total_Self_Residential_Builtup_Area	House_Type	Road_Width	Construction_Year	House_Number	House_Category	Rate_Multiplier	Construction_Status	Survey_Date	Old_Property_Tax_Id	Total_Builtup_Area	GIS_Map_Parcel_Id	Property_Label	Old_Arv	New_Arv	Arv_Difference %	Property_Tax 10%	Water_Tax 10%	Sewerage_Tax 4%	Old_Tax	New Tax
216	Sarvodaya Nagar	178	Rajkishor		Near St. Teresa Convent School Sarvodaya Nagar New Vijay Nagar Ghaziabad		Rented	450	400	400	0	Pakka	Below 12	2015	GF	Residential		Constructed	2022-02-26	N/A	400	1994	00-001	-	5220	0%	522	522	522	-	1566


लिपिक हस्ताक्षर



हस्ताक्षर राजस्व निरीक्षक



कर अधीक्षक हस्ताक्षर



Zone_Name - Vijay Nagar Zone, Ward - New Vijay Nagar (14)

Sr. No.	Mohalla_Name	Govt Plot Id	Owner_Name	Father & Husband Name	Road Name	Mobile_Number	Occupancy_Status	Plot_Area	Total_Area_On_Ground_Floor	Total_Rented_Residential_Builtup_Area	Total_Self_Residential_Builtup_Area	House_Type	Road_Width	Construction_Year	House_Number	House_Category	Rate_Multiplier	Construction_Status	Survey_Date	Old_Property_Tax_Id	Total_Builtup_Area	GIS_Map_Parcel_Id	Property_Label	Old_Arv	New_Arv	Arv_Difference %	Property_Tax 10%	Water_Tax 10%	Sewerage_Tax 4%	Old_Tax	New Tax
217	Sarvodaya Nagar	178	Rajkishor Sharma		Near St. Teresa Convent School Sarvodaya Nagar New Vijay Nagar Ghaziabad		SelfOccupied	100	100	0	0	Pakka	Below12	2005	178 Shop	NonResidential	5	Constructed	2022-02-26	N/A	100	1994	00-002	-	7008	0%	701	701	701	-	2102

लिपिक हस्ताक्षर

हस्ताक्षर राजस्व निरीक्षक

कर अधीक्षक हस्ताक्षर

Zone_Name - Vijay Nagar Zone, Ward - New Vijay Nagar (14)

Sr. No.	Mohalla_Name	Govt Plot Id	Owner_Name	Father & Husband Name	Road Name	Mobile_Number	Occupancy_Status	Plot_Area	Total_Area_On_Ground_Floor	Total_Rented_Residential_Builtup_Area	Total_Self_Residential_Builtup_Area	House_Type	Road_Width	Construction_Year	House_Number	House_Category	Rate_Multiplier	Construction_Status	Survey_Date	Old_Property_Tax_Id	Total_Builtup_Area	GIS_Map_Parcel_Id	Property_Label	Old_Arv	New_Arv	Arv_Difference %	Property_Tax 10%	Water_Tax 10%	Sewerage_Tax 4%	Old_Tax	New Tax
218	Sarvodaya Nagar	178	Rajkishor		Near St. Teresa Convent School Sarvodaya Nagar New Vijay Nagar Ghaziabad		Rented	450	400	400	0	Pakka	Below 12	2010	178/F-1	Residential		Constructed	2022-02-26	N/A	400	1994	01-001	-	4698	0%	470	470	470	-	1409

लिपिक हस्ताक्षर



हस्ताक्षर राजस्व निरीक्षक



कर अधीक्षक हस्ताक्षर



Zone_Name - Vijay Nagar Zone, Ward - New Vijay Nagar (14)

Sr. No.	Mohalla_Name	Govt Plot Id	Owner_Name	Father & Husband Name	Road Name	Mobile_Number	Occupancy_Status	Plot_Area	Total_Area_On_Ground_Floor	Total_Reputed_Residential_Builtup_Area	Total_Self_Residential_Builtup_Area	House_Type	Road_Width	Construction_Year	House_Number	House_Category	Rate_Multiplier	Construction_Status	Survey_Date	Old_Property_Tax_Id	Total_Builtup_Area	GIS_Map_Parcel_Id	Property_Label	Old_Arv	New_Arv	Arv_Difference %	Property_Tax 10%	Water_Tax 10%	Sewerage_Tax 4%	Old_Tax	New Tax
219	Sarvodaya Nagar	178	Rajkishor		Near St. Teresa Convent School Sarvodaya Nagar New Vijay Nagar Ghaziabad		Rented	450	400	400	0	Pakka	Below 12	2010	178/F F-2	Residential		Constructed	2022-02-26	N/A	400	1994	01-002	-	4698	0%	470	470	470	-	1409

लिपिक हस्ताक्षर



हस्ताक्षर राजस्व निरीक्षक



कर अधीक्षक हस्ताक्षर



Zone_Name - Vijay Nagar Zone, Ward - New Vijay Nagar (14)

Sr. No.	Mohalla_Name	Govt Plot Id	Owner_Name	Father & Husband Name	Road Name	Mobile_Number	Occupancy_Status	Plot_Area	Total_Area_On_Ground_Floor	Total_Residential_Builtup_Area	Total_Self_Residential_Builtup_Area	House_Type	Road_Width	Construction_Year	House_Number	House_Category	Rate_Multiplier	Construction_Status	Survey_Date	Old_Property_Tax_Id	Total_Builtup_Area	GIS_Map_Parcel_Id	Property_Label	Old_Arv	New_Arv	Arv_Difference %	Property_Tax 10%	Water_Tax 10%	Sewerage_Tax 4%	Old_Tax	New Tax
220	Sarvodaya Nagar	178	Rajkishor		Near St. Teresa Convent School Sarvodaya Nagar New Vijay Nagar Ghaziabad		Rented	450	400	400	0	Pakka	Below 12	2010	178/S F-1	Residential		Constructed	2022-02-26	N/A	400	1994	02-001	-	4698	0%	470	470	470	-	1409

लिपिक हस्ताक्षर



हस्ताक्षर राजस्व निरीक्षक



कर अधीक्षक हस्ताक्षर



Zone_Name - Vijay Nagar Zone, Ward - New Vijay Nagar (14)

Sr. No.	Mohalla_Name	Govt Plot Id	Owner_Name	Father & Husband Name	Road Name	Mobile_Number	Occupancy_Status	Plot_Area	Total_Area_On_Ground_Floor	Total_Rented_Residential_Builtup_Area	Total_Self_Residential_Builtup_Area	House_Type	Road_Width	Construction_Year	House_Number	House_Category	Rate_Multiplier	Construction_Status	Survey_Date	Old_Property_Tax_Id	Total_Builtup_Area	GIS_Map_Parcel_Id	Property_Label	Old_Arv	New_Arv	Arv_Difference %	Property_Tax 10%	Water_Tax 10%	Sewerage_Tax 4%	Old_Tax	New Tax
221	Sarvodaya Nagar	178	Shiv Shankar Sharma	vinod kumar sharma	Near St. Teresa Convent School Sarvodaya Nagar New Vijay Nagar Ghaziabad	9598396857	SelfOccupied	450	400	0	400	Pakka	Below 12	2010	178/S F-2	Residential		Constructed	2022-02-26	N/A	400	1994	02-002	-	4176	0%	418	418	418	-	1253

लिपिक हस्ताक्षर



हस्ताक्षर राजस्व निरीक्षक



कर अधीक्षक हस्ताक्षर



Zone_Name - Vijay Nagar Zone, Ward - New Vijay Nagar (14)

Sr. No.	Mohalla_Name	Govt Plot Id	Owner_Name	Father & Husband Name	Road Name	Mobile_Number	Occupancy_Status	Plot_Area	Total_Area_On_Ground_Floor	Total_Rented_Residential_Builtup_Area	Total_Self_Residential_Builtup_Area	House_Type	Road_Width	Construction_Year	House_Number	House_Category	Rate_Multiplier	Construction_Status	Survey_Date	Old_Property_Tax_Id	Total_Builtup_Area	GIS_Map_Parcel_Id	Property_Label	Old_Arv	New_Arv	Arv_Difference %	Property_Tax 10%	Water_Tax 10%	Sewerage_Tax 4%	Old_Tax	New Tax
222	Sarvodaya Nagar	178	N/A		Near St. Teresa Convent School Sarvodaya Nagar New Vijay Nagar Ghaziabad		Rented	450	400	400	0	Pakka	Below 12	2010	178/T F-1	Residential		Constructed	2022-02-26	N/A	400	1994	03-001	-	4698	0%	470	470	470	-	1409

लिपिक हस्ताक्षर



हस्ताक्षर राजस्व निरीक्षक



कर अधीक्षक हस्ताक्षर




Zone_Name - Vijay Nagar Zone, Ward - New Vijay Nagar (14)

Sr. No.	Mohalla_Name	Govt Plot Id	Owner_Name	Father & Husband Name	Road Name	Mobile_Number	Occupancy_Status	Plot_Area	Total_Area_On_Ground_Floor	Total_Rented_Residential_Builtup_Area	Total_Self_Residential_Builtup_Area	House_Type	Road_Width	Construction_Year	House_Number	House_Category	Rate_Multiplier	Construction_Status	Survey_Date	Old_Property_Tax_Id	Total_Builtup_Area	GIS_Map_Parcel_Id	Property_Label	Old_Arv	New_Arv	Arv_Difference %	Property_Tax 10%	Water_Tax 10%	Sewerage_Tax 4%	Old_Tax	New Tax
223	Sarvodaya Nagar	178	N/A		Near St. Teresa Convent School Sarvodaya Nagar New Vijay Nagar Ghaziabad		SelfOccupied	450	400	0	400	Pakka	Below 12	2010	178/T F-2	Residential		Constructed	2022-02-26	N/A	400	1994	03-002	-	4176	0%	418	418	418	-	1253

लिपिक हस्ताक्षर



हस्ताक्षर राजस्व निरीक्षक



कर अधीक्षक हस्ताक्षर



Zone_Name - Vijay Nagar Zone, Ward - New Vijay Nagar (14)

Sr. No.	Mohalla_Name	Govt Plot Id	Owner_Name	Father & Husband Name	Road Name	Mobile_Number	Occupancy_Status	Plot_Area	Total_Area_On_Ground_Floor	Total_Rented_Residential_Builtup_Area	Total_Self_Residential_Builtup_Area	House_Type	Road_Width	Construction_Year	House_Number	House_Category	Rate_Multiplier	Construction_Status	Survey_Date	Old_Property_Tax_Id	Total_Builtup_Area	GIS_Map_Parcel_Id	Property_Label	Old_Arv	New_Arv	Arv_Difference %	Property_Tax 10%	Water_Tax 10%	Sewerage_Tax 4%	Old_Tax	New Tax
224	Sarvodaya Nagar	156	Munni Devi	MEGH RAJ SINGH	Near St. Teresa Convent School Sarvodaya Nagar New Vijay Nagar Ghaziabad	9310984544	SelfOccupied	1000	1000	0	1000	Pakka	Below 12	2004	156	Residential		Constructed	2022-02-26	N/A	1000	1995	00-001	-	10440	0%	1044	1044	1044	-	3132

लिपिक हस्ताक्षर



हस्ताक्षर राजस्व निरीक्षक



कर अधीक्षक हस्ताक्षर



Zone_Name - Vijay Nagar Zone, Ward - New Vijay Nagar (14)

Sr. No.	Mohalla_Name	Govt Plot Id	Owner_Name	Father & Husband Name	Road Name	Mobile_Number	Occupancy_Status	Plot_Area	Total_Area_On_Ground_Floor	Total_Rented_Residential_Builtup_Area	Total_Self_Residential_Builtup_Area	House_Type	Road_Width	Construction_Year	House_Number	House_Category	Rate_Multiplier	Construction_Status	Survey_Date	Old_Property_Tax_Id	Total_Builtup_Area	GIS_Map_Parcel_Id	Property_Label	Old_Arv	New_Arv	Arv_Difference %	Property_Tax 10%	Water_Tax 10%	Sewerage_Tax 4%	Old_Tax	New Tax
225	Sarvodaya Nagar	310near	N/A		Near St. Teresa Convent School Sarvodaya Nagar New Vijay Nagar Ghaziabad		SelfOccupied	900	900	0	900	Pakka	Below 12	2014	310near	Residential		Constructed	2022-02-26	N/A	900	1996	00-001	-	9396	0%	940	940	940	-	2819

लिपिक हस्ताक्षर



हस्ताक्षर राजस्व निरीक्षक



कर अधीक्षक हस्ताक्षर



Zone_Name - Vijay Nagar Zone, Ward - New Vijay Nagar (14)

Sr. No.	Mohalla_Name	Govt Plot Id	Owner_Name	Father & Husband Name	Road Name	Mobile_Number	Occupancy_Status	Plot_Area	Total_Area_On_Ground_Floor	Total_Rented_Residential_Builtup_Area	Total_Self_Residential_Builtup_Area	House_Type	Road_Width	Construction_Year	House_Number	House_Category	Rate_Multiplier	Construction_Status	Survey_Date	Old_Property_Tax_Id	Total_Builtup_Area	GIS_Map_Parcel_Id	Property_Label	Old_Arv	New_Arv	Arv_Difference %	Property_Tax 10%	Water_Tax 10%	Sewerage_Tax 4%	Old_Tax	New Tax
226	Sarvodaya Nagar	310	Pnt. Shivdutt Sharma	Near St. Teresa Convent School Sarvodaya Nagar New Vijay Nagar Ghaziabad			SelfOccupied	600	600	0	600	Pakka	Below12	2003	310	Residential		Constructed	2022-02-26	N/A	600	1997	00-001	-	6264	0%	626	626	626	-	1879


लिपिक हस्ताक्षर



हस्ताक्षर राजस्व निरीक्षक



कर अधीक्षक हस्ताक्षर



Zone_Name - Vijay Nagar Zone, Ward - New Vijay Nagar (14)

Sr. No.	Mohalla_Name	Govt Plot Id	Owner_Name	Father & Husband Name	Road Name	Mobile_Number	Occupancy_Status	Plot_Area	Total_Area_On_Ground_Floor	Total_Reputed_Residential_Builtup_Area	Total_Self_Residential_Builtup_Area	House_Type	Road_Width	Construction_Year	House_Number	House_Category	Rate_Multiplier	Construction_Status	Survey_Date	Old_Property_Tax_Id	Total_Builtup_Area	GIS_Map_Parcel_Id	Property_Label	Old_Arv	New_Arv	Arv_Difference %	Property_Tax 10%	Water_Tax 10%	Sewerage_Tax 4%	Old_Tax	New Tax
227	Sarvodaya Nagar	173	Dharmendra Saini	laxmi chand saini	Near St. Teresa Convent School Sarvodaya Nagar New Vijay Nagar Ghaziabad	9310449684	SelfOccupied	1350	1350	0	2700	Pakka	Below12	2014	173	Residential		Constructed	2022-02-26	N/A	2700	1998	00-001	-	28188	0%	2819	2819	2819	-	8456

लिपिक हस्ताक्षर



हस्ताक्षर राजस्व निरीक्षक



कर अधीक्षक हस्ताक्षर




Zone_Name - Vijay Nagar Zone, Ward - New Vijay Nagar (14)

Sr. No.	Mohalla_Name	Govt Plot Id	Owner_Name	Father & Husband Name	Road Name	Mobile_Number	Occupancy_Status	Plot_Area	Total_Area_On_Ground_Floor	Total_Rented_Residential_Builtup_Area	Total_Self_Residential_Builtup_Area	House_Type	Road_Width	Construction_Year	House_Number	House_Category	Rate_Multiplier	Construction_Status	Survey_Date	Old_Property_Tax_Id	Total_Builtup_Area	GIS_Map_Parcel_Id	Property_Label	Old_Arv	New_Arv	Arv_Difference %	Property_Tax 10%	Water_Tax 10%	Sewerage_Tax 4%	Old_Tax	New Tax
228	Sarvodaya Nagar	172	N/A		Near St. Teresa Convent School Sarvodaya Nagar New Vijay Nagar Ghaziabad		SelfOccupied	500	500	0	1000	Pakka	Below12	2015	172	Residential		Constructed	2022-02-26	N/A	1000	1999	00-001	-	10440	0%	1044	1044	1044	-	3132


लिपिक हस्ताक्षर



हस्ताक्षर राजस्व निरीक्षक



कर अधीक्षक हस्ताक्षर



Zone_Name - Vijay Nagar Zone, Ward - New Vijay Nagar (14)

Sr. No.	Mohalla_Name	Govt Plot Id	Owner_Name	Father & Husband Name	Road Name	Mobile_Number	Occupancy_Status	Plot_Area	Total_Area_On_Ground_Floor	Total_Rented_Residential_Builtup_Area	Total_Self_Residential_Builtup_Area	House_Type	Road_Width	Construction_Year	House_Number	House_Category	Rate_Multiplier	Construction_Status	Survey_Date	Old_Property_Tax_Id	Total_Builtup_Area	GIS_Map_Parcel_Id	Property_Label	Old_Arv	New_Arv	Arv_Difference %	Property_Tax 10%	Water_Tax 10%	Sewerage_Tax 4%	Old_Tax	New Tax
229	Sarvodaya Nagar	165	Shyam Chand Sharma	Near St. Teresa Convent School Sarvodaya Nagar New Vijay Nagar Ghaziabad			Mix	1800	1800	1900	1550	Pakka	Below 12	2012	165	Mix	5	Constructed	2022-02-26	N/A	3600	2000	00-001	-	51489	0%	5149	5149	5149	-	15447

लिपिक हस्ताक्षर

हस्ताक्षर राजस्व निरीक्षक

कर अधीक्षक हस्ताक्षर

Zone_Name - Vijay Nagar Zone, Ward - New Vijay Nagar (14)

Sr. No.	Mohalla_Name	Govt Plot Id	Owner_Name	Father & Husband Name	Road Name	Mobile_Number	Occupancy_Status	Plot_Area	Total_Area_On_Ground_Floor	Total_Rented_Residential_Builtup_Area	Total_Self_Residential_Builtup_Area	House_Type	Road_Width	Construction_Year	House_Number	House_Category	Rate_Multiplier	Construction_Status	Survey_Date	Old_Property_Tax_Id	Total_Builtup_Area	GIS_Map_Parcel_Id	Property_Label	Old_Arv	New_Arv	Arv_Difference %	Property_Tax 10%	Water_Tax 10%	Sewerage_Tax 4%	Old_Tax	New Tax
230	Sarvodaya Nagar	NEAR 172	Om Wati	DEEP CHAND	Near St. Teresa Convent School Sarvodaya Nagar New Vijay Nagar Ghaziabad		Rented	2500	300	0	0	Kutcha	Below 12	2003	NEAR 172	NonResidential	5	Constructed	2022-02-26	N/A	300	2002	00-001	-	59304	0%	5930	5930	5930	-	17791

लिपिक हस्ताक्षर



हस्ताक्षर राजस्व निरीक्षक



कर अधीक्षक हस्ताक्षर



Zone_Name - Vijay Nagar Zone, Ward - New Vijay Nagar (14)

Sr. No.	Mohalla_Name	Govt Plot Id	Owner_Name	Father & Husband Name	Road Name	Mobile_Number	Occupancy_Status	Plot_Area	Total_Area_On_Ground_Floor	Total_Rented_Residential_Builtup_Area	Total_Self_Residential_Builtup_Area	House_Type	Road_Width	Construction_Year	House_Number	House_Category	Rate_Multiplier	Construction_Status	Survey_Date	Old_Property_Tax_Id	Total_Builtup_Area	GIS_Map_Parcel_Id	Property_Label	Old_Arv	New_Arv	Arv_Difference %	Property_Tax 10%	Water_Tax 10%	Sewerage_Tax 4%	Old_Tax	New Tax
231	Sarvodaya Nagar	near 44	N/A		Near St. Teresa Convent School Sarvodaya Nagar New Vijay Nagar Ghaziabad		SelfOccupied	1800	1800	0	0	Pakka	Below 12	2010	near 44	NonResidential	1	Constructed	2022-02-26	N/A	3600	2003	00-001	-	50458	0%	0	5046	5046	-	10092

लिपिक हस्ताक्षर



हस्ताक्षर राजस्व निरीक्षक



कर अधीक्षक हस्ताक्षर




Zone_Name - Vijay Nagar Zone, Ward - New Vijay Nagar (14)

Sr. No.	Mohalla_Name	Govt Plot Id	Owner_Name	Father & Husband Name	Road Name	Mobile_Number	Occupancy_Status	Plot_Area	Total_Area_On_Ground_Floor	Total_Residential_Builtup_Area	Total_Self_Residential_Builtup_Area	House_Type	Road_Width	Construction_Year	House_Number	House_Category	Rate_Multiplier	Construction_Status	Survey_Date	Old_Property_Tax_Id	Total_Builtup_Area	GIS_Map_Parcel_Id	Property_Label	Old_Arv	New_Arv	Arv_Difference %	Property_Tax 10%	Water_Tax 10%	Sewerage_Tax 4%	Old_Tax	New Tax
232	Sarvodaya Nagar	44	Ravindra Singh	JADBI R SINGH	Near St. Teresa Convent School Sarvodaya Nagar New Vijay Nagar Ghaziabad	9911553275	SelfOccupied	1000	1000	0	1500	Pakka	Below12	2003	44	Residential		Constructed	2022-02-26	N/A	1500	2005	00-001	-	15660	0%	1566	1566	1566	-	4698


लिपिक हस्ताक्षर



हस्ताक्षर राजस्व निरीक्षक



कर अधीक्षक हस्ताक्षर



Zone_Name - Vijay Nagar Zone, Ward - New Vijay Nagar (14)

Sr. No.	Mohalla_Name	Govt Plot Id	Owner_Name	Father & Husband Name	Road Name	Mobile_Number	Occupancy_Status	Plot_Area	Total_Area_On_Ground_Floor	Total_Rented_Residential_Builtup_Area	Total_Self_Residential_Builtup_Area	House_Type	Road_Width	Construction_Year	House_Number	House_Category	Rate_Multiplier	Construction_Status	Survey_Date	Old_Property_Tax_Id	Total_Builtup_Area	GIS_Map_Parcel_Id	Property_Label	Old_Arv	New_Arv	Arv_Difference %	Property_Tax 10%	Water_Tax 10%	Sewerage_Tax 4%	Old_Tax	New Tax
233	Sarvodaya Nagar	44	Pushpa	SATE NDRA SINGH	Near St. Teresa Convent School Sarvodaya Nagar New Vijay Nagar Ghaziabad	9319977577	SelfOccupied	1000	800	0	1500	Pakka	Below12	2003	44	Residential		Constructed	2022-02-26	N/A	1500	2006	00-001	-	15660	0%	1566	1566	1566	-	4698

लिपिक हस्ताक्षर



हस्ताक्षर राजस्व निरीक्षक



कर अधीक्षक हस्ताक्षर



Zone_Name - Vijay Nagar Zone, Ward - New Vijay Nagar (14)

Sr. No.	Mohalla_Name	Govt Plot Id	Owner_Name	Father & Husband Name	Road Name	Mobile_Number	Occupancy_Status	Plot_Area	Total_Area_On_Ground_Floor	Total_Rented_Residential_Builtup_Area	Total_Self_Residential_Builtup_Area	House_Type	Road_Width	Construction_Year	House_Number	House_Category	Rate_Multiplier	Construction_Status	Survey_Date	Old_Property_Tax_Id	Total_Builtup_Area	GIS_Map_Parcel_Id	Property_Label	Old_Arv	New_Arv	Arv_Difference %	Property_Tax 10%	Water_Tax 10%	Sewerage_Tax 4%	Old_Tax	New Tax
234	Sarvodaya Nagar	83	Gajendra Singh	Muley Singh	Near St. Teresa Convent School Sarvodaya Nagar New Vijay Nagar Ghaziabad	9871682534	SelfOccupied	1800	1800	0	2700	Pakka	Below12	2010	83	Residential		Constructed	2022-02-26	N/A	2700	2007	00-001	-	28188	0%	2819	2819	2819	-	8456

लिपिक हस्ताक्षर



हस्ताक्षर राजस्व निरीक्षक



कर अधीक्षक हस्ताक्षर




Zone_Name - Vijay Nagar Zone, Ward - New Vijay Nagar (14)

Sr. No.	Mohalla_Name	Govt Plot Id	Owner_Name	Father & Husband Name	Road Name	Mobile_Number	Occupancy_Status	Plot_Area	Total_Area_On_Ground_Floor	Total_Rented_Residential_Builtup_Area	Total_Self_Residential_Builtup_Area	House_Type	Road_Width	Construction_Year	House_Number	House_Category	Rate_Multiplier	Construction_Status	Survey_Date	Old_Property_Tax_Id	Total_Builtup_Area	GIS_Map_Parcel_Id	Property_Label	Old_Arv	New_Arv	Arv_Difference %	Property_Tax 10%	Water_Tax 10%	Sewerage_Tax 4%	Old_Tax	New Tax
235	Sarvodaya Nagar	B. 153	Pratima Srivastava	S K SRIVASTAVA	Near St. Teresa Convent School Sarvodaya Nagar New Vijay Nagar Ghaziabad	9911577757	SelfOccupied	1000	1000	0	2000	Pakka	Below12	2015	B -153	Residential		Constructed	2022-02-26	N/A	2000	2008	00-001	-	20880	0%	2088	2088	2088	-	6264

लिपिक हस्ताक्षर



हस्ताक्षर राजस्व निरीक्षक



कर अधीक्षक हस्ताक्षर




Zone_Name - Vijay Nagar Zone, Ward - New Vijay Nagar (14)

Sr. No.	Mohalla_Name	Govt Plot Id	Owner_Name	Father & Husband Name	Road Name	Mobile_Number	Occupancy_Status	Plot_Area	Total_Area_On_Ground_Floor	Total_Rented_Residential_Builtup_Area	Total_Self_Residential_Builtup_Area	House_Type	Road_Width	Construction_Year	House_Number	House_Category	Rate_Multiplier	Construction_Status	Survey_Date	Old_Property_Tax_Id	Total_Builtup_Area	GIS_Map_Parcel_Id	Property_Label	Old_Arv	New_Arv	Arv_Difference %	Property_Tax 10%	Water_Tax 10%	Sewerage_Tax 4%	Old_Tax	New Tax
236	Sarvodaya Nagar	N/A	N/A		Near St. Teresa Convent School Sarvodaya Nagar New Vijay Nagar Ghaziabad		SelfOccupied	900	900	0	1800	Pakka	Below12	2016	N/A	Residential		Constructed	2022-02-26	N/A	1800	2009	00-001	-	18792	0%	1879	1879	1879	-	5638


लिपिक हस्ताक्षर



हस्ताक्षर राजस्व निरीक्षक



कर अधीक्षक हस्ताक्षर



Zone_Name - Vijay Nagar Zone, Ward - New Vijay Nagar (14)

Sr. No.	Mohalla_Name	Govt Plot Id	Owner_Name	Father & Husband Name	Road Name	Mobile_Number	Occupancy_Status	Plot_Area	Total_Area_On_Ground_Floor	Total_Rented_Residential_Builtup_Area	Total_Self_Residential_Builtup_Area	House_Type	Road_Width	Construction_Year	House_Number	House_Category	Rate_Multiplier	Construction_Status	Survey_Date	Old_Property_Tax_Id	Total_Builtup_Area	GIS_Map_Parcel_Id	Property_Label	Old_Arv	New_Arv	Arv_Difference %	Property_Tax 10%	Water_Tax 10%	Sewerage_Tax 4%	Old_Tax	New Tax
237	Sarvodaya Nagar	320	Raj Bala	Yogendra Sharma	Near St. Teresa Convent School Sarvodaya Nagar New Vijay Nagar Ghaziabad	8506994419	SelfOccupied	1100	1100	0	1000	Pakka	Below12	2010	320	Mix	5	Constructed	2022-02-26	N/A	1100	2010	00-001	-	17448	0%	1745	1745	1745	-	5234

लिपिक हस्ताक्षर



हस्ताक्षर राजस्व निरीक्षक



कर अधीक्षक हस्ताक्षर



Zone_Name - Vijay Nagar Zone, Ward - New Vijay Nagar (14)

Sr. No.	Mohalla_Name	Govt Plot Id	Owner_Name	Father & Husband Name	Road Name	Mobile_Number	Occupancy_Status	Plot_Area	Total_Area_On_Ground_Floor	Total_Rented_Residential_Builtup_Area	Total_Self_Residential_Builtup_Area	House_Type	Road_Width	Construction_Year	House_Number	House_Category	Rate_Multiplier	Construction_Status	Survey_Date	Old_Property_Tax_Id	Total_Builtup_Area	GIS_Map_Parcel_Id	Property_Label	Old_Arv	New_Arv	Arv_Difference %	Property_Tax 10%	Water_Tax 10%	Sewerage_Tax 4%	Old_Tax	New Tax
238	Sarvodaya Nagar	320	Rajesh Kumar Gupta	HARV ANSH LAL	Near St. Teresa Convent School Sarvodaya Nagar New Vijay Nagar Ghaziabad	9990346488	SelfOccupied	1000	1000	0	900	Pakka	Below12	2003	320	Mix	5	Constructed	2022-02-26	N/A	1000	2011	00-001	-	16404	0%	1640	1640	1640	-	4921

लिपिक हस्ताक्षर



हस्ताक्षर राजस्व निरीक्षक



कर अधीक्षक हस्ताक्षर




Zone_Name - Vijay Nagar Zone, Ward - New Vijay Nagar (14)

Sr. No.	Mohalla_Name	Govt Plot Id	Owner_Name	Father & Husband Name	Road Name	Mobile_Number	Occupancy_Status	Plot_Area	Total_Area_On_Ground_Floor	Total_Rented_Residential_Builtup_Area	Total_Self_Residential_Builtup_Area	House_Type	Road_Width	Construction_Year	House_Number	House_Category	Rate_Multiplier	Construction_Status	Survey_Date	Old_Property_Tax_Id	Total_Builtup_Area	GIS_Map_Parcel_Id	Property_Label	Old_Arv	New_Arv	Arv_Difference %	Property_Tax 10%	Water_Tax 10%	Sewerage_Tax 4%	Old_Tax	New Tax
239	Sarvodaya Nagar	82	Omwati	Prakash Chand	Near St. Teresa Convent School Sarvodaya Nagar New Vijay Nagar Ghaziabad	9711834420	SelfOccupied	1800	1800	0	3400	Pakka	Below12	2010	82	Mix	5	Constructed	2022-02-26	N/A	3600	2012	00-001	-	49512	0%	4951	4951	4951	-	14854


लिपिक हस्ताक्षर



हस्ताक्षर राजस्व निरीक्षक



कर अधीक्षक हस्ताक्षर




Zone_Name - Vijay Nagar Zone, Ward - New Vijay Nagar (14)

Sr. No.	Mohalla_Name	Govt Plot Id	Owner_Name	Father & Husband Name	Road Name	Mobile_Number	Occupancy_Status	Plot_Area	Total_Area_On_Ground_Floor	Total_Rented_Residential_Builtup_Area	Total_Self_Residential_Builtup_Area	House_Type	Road_Width	Construction_Year	House_Number	House_Category	Rate_Multiplier	Construction_Status	Survey_Date	Old_Property_Tax_Id	Total_Builtup_Area	GIS_Map_Parcel_Id	Property_Label	Old_Arv	New_Arv	Arv_Difference %	Property_Tax 10%	Water_Tax 10%	Sewerage_Tax 4%	Old_Tax	New Tax
240	Sarvodaya Nagar	N/A	N/A		Near St. Teresa Convent School Sarvodaya Nagar New Vijay Nagar Ghaziabad		SelfOccupied	1500	1500	0	2000	Pakka	Below12	2018	N/A	Residential		Constructed	2022-02-26	N/A	2000	2013	00-001	-	20880	0%	2088	2088	2088	-	6264

लिपिक हस्ताक्षर



हस्ताक्षर राजस्व निरीक्षक



कर अधीक्षक हस्ताक्षर



Zone_Name - Vijay Nagar Zone, Ward - New Vijay Nagar (14)

Sr. No.	Mohalla_Name	Govt Plot Id	Owner_Name	Father & Husband Name	Road Name	Mobile_Number	Occupancy_Status	Plot_Area	Total_Area_On_Ground_Floor	Total_Rented_Residential_Builtup_Area	Total_Self_Residential_Builtup_Area	House_Type	Road_Width	Construction_Year	House_Number	House_Category	Rate_Multiplier	Construction_Status	Survey_Date	Old_Property_Tax_Id	Total_Builtup_Area	GIS_Map_Parcel_Id	Property_Label	Old_Arv	New_Arv	Arv_Difference %	Property_Tax 10%	Water_Tax 10%	Sewerage_Tax 4%	Old_Tax	New Tax
241	Sarvodaya Nagar	N/A	N/A		Near St. Teresa Convent School Sarvodaya Nagar New Vijay Nagar Ghaziabad		SelfOccupied	800	800	0	800	Pakka	Below12	2014	N/A	Residential		Constructed	2022-02-26	N/A	800	2014	00-001	-	8352	0%	835	835	835	-	2506

लिपिक हस्ताक्षर



हस्ताक्षर राजस्व निरीक्षक



कर अधीक्षक हस्ताक्षर



Zone_Name - Vijay Nagar Zone, Ward - New Vijay Nagar (14)

Sr. No.	Mohalla_Name	Govt Plot Id	Owner_Name	Father & Husband Name	Road Name	Mobile Number	Occupancy Status	Plot Area	Total Area On Ground	Total Residential Built up Area	Total Self Residential Built up Area	House Type	Road Width	Construction Year	House Number	House Category	Rate Multiplier	Construction Status	Survey Date	Old Property Tax Id	Total Built up Area	GIS Map Parcel Id	Property Label	Old Arv	New Arv	Arv Difference %	Property Tax 10%	Water Tax 10%	Sewerage Tax 4%	Old Tax	New Tax
242	Sarodaya Nagar	56/6	Ashok Kumar Sharma	GYADEEN SHARMA	Near St. Teresa Convent School Sarodaya Nagar New Vijay Nagar Ghaziabad	9990391125	Mix	1000	1000	900	0	Pakka	Below 12	2003	56/6	Mix	5	Constructed	2022-02-26	N/A	1000	2015	00-001	-	16404	0%	1640	1640	1640	-	4921

लिपिक हस्ताक्षर



हस्ताक्षर राजस्व निरीक्षक



कर अधीक्षक हस्ताक्षर




Zone_Name - Vijay Nagar Zone, Ward - New Vijay Nagar (14)

Sr. No.	Mohalla_Name	Govt Plot Id	Owner_Name	Father & Husband Name	Road Name	Mobile_Number	Occupancy_Status	Plot_Area	Total_Area_On_Ground_Floor	Total_Rented_Residential_Builtup_Area	Total_Self_Residential_Builtup_Area	House_Type	Road_Width	Construction_Year	House_Number	House_Category	Rate_Multiplier	Construction_Status	Survey_Date	Old_Property_Tax_Id	Total_Builtup_Area	GIS_Map_Parcel_Id	Property_Label	Old_Arv	New_Arv	Arv_Difference %	Property_Tax 10%	Water_Tax 10%	Sewerage_Tax 4%	Old_Tax	New Tax
243	Sarvodaya Nagar	near A-90	Suman	Ram Sharan	Near St. Teresa Convent School Sarvodaya Nagar New Vijay Nagar Ghaziabad	8383053288	SelfOccupied	550	550	0	1100	Pakka	Below 12	2010	near A-90	Residential		Constructed	2022-02-26	N/A	1100	2016	00-001	-	11484	0%	1148	1148	1148	-	3445


लिपिक हस्ताक्षर



हस्ताक्षर राजस्व निरीक्षक



कर अधीक्षक हस्ताक्षर



Zone_Name - Vijay Nagar Zone, Ward - New Vijay Nagar (14)

Sr. No.	Mohalla_Name	Govt Plot Id	Owner_Name	Father & Husband Name	Road Name	Mobile Number	Occupancy Status	Plot Area	Total Area On Ground	Total Residential Built up Area	Total Self Residential Built up Area	House Type	Road Width	Construction Year	House Number	House Category	Rate Multiplier	Construction Status	Survey Date	Old Property Tax Id	Total Built up Area	GIS Map Parcel Id	Property Label	Old Arv	New Arv	Arv Difference %	Property Tax 10%	Water Tax 10%	Sewerage Tax 4%	Old Tax	New Tax
244	Sarvodaya Nagar	446	Hari Ram	RATI RAM	Near St. Teresa Convent School Sarvodaya Nagar New Vijay Nagar Ghaziabad	7836903120	SelfOccupied	1000	1000	0	1000	Pakka	Below 12	2003	446	Residential		Constructed	2022-02-26	N/A	1000	2017	00-001	-	10440	0%	1044	1044	1044	-	3132

लिपिक हस्ताक्षर



हस्ताक्षर राजस्व निरीक्षक



कर अधीक्षक हस्ताक्षर




Zone_Name - Vijay Nagar Zone, Ward - New Vijay Nagar (14)

Sr. No.	Mohalla_Name	Govt Plot Id	Owner_Name	Father & Husband Name	Road Name	Mobile_Number	Occupancy_Status	Plot_Area	Total_Area_On_Ground_Floor	Total_Rented_Residential_Builtup_Area	Total_Self_Residential_Builtup_Area	House_Type	Road_Width	Construction_Year	House_Number	House_Category	Rate_Multiplier	Construction_Status	Survey_Date	Old_Property_Tax_Id	Total_Builtup_Area	GIS_Map_Parcel_Id	Property_Label	Old_Arv	New_Arv	Arv_Difference %	Property_Tax 10%	Water_Tax 10%	Sewerage_Tax 4%	Old_Tax	New Tax
245	Sarvodaya Nagar	61near	N/A		Near St. Teresa Convent School Sarvodaya Nagar New Vijay Nagar Ghaziabad		SelfOccupied	900	900	0	0	Pakka	Below12	2012	61near	NonResidential	1	Constructed	2022-02-26	N/A	2700	2018	00-001	-	37843	0%	0	3784	3784	-	7569

लिपिक हस्ताक्षर



हस्ताक्षर राजस्व निरीक्षक



कर अधीक्षक हस्ताक्षर



Zone_Name - Vijay Nagar Zone, Ward - New Vijay Nagar (14)

Sr. No.	Mohalla_Name	Govt Plot Id	Owner_Name	Father & Husband Name	Road Name	Mobile_Number	Occupancy_Status	Plot_Area	Total_Area_On_Ground_Floor	Total_Rented_Residential_Builtup_Area	Total_Self_Residential_Builtup_Area	House_Type	Road_Width	Construction_Year	House_Number	House_Category	Rate_Multiplier	Construction_Status	Survey_Date	Old_Property_Tax_Id	Total_Builtup_Area	GIS_Map_Parcel_Id	Property_Label	Old_Arv	New_Arv	Arv_Difference %	Property_Tax 10%	Water_Tax 10%	Sewerage_Tax 4%	Old_Tax	New Tax
246	Sarvodaya Nagar	61	Prem Wati	HARPAL SINGH	Near St. Teresa Convent School Sarvodaya Nagar New Vijay Nagar Ghaziabad	9311310858	SelfOccupied	600	600	0	600	Pakka	Below12	2016	61	Residential		Constructed	2022-02-26	N/A	600	2019	00-001	-	6264	0%	626	626	626	-	1879

लिपिक हस्ताक्षर



हस्ताक्षर राजस्व निरीक्षक



कर अधीक्षक हस्ताक्षर




Zone_Name - Vijay Nagar Zone, Ward - New Vijay Nagar (14)

Sr. No.	Mohalla_Name	Govt Plot Id	Owner_Name	Father & Husband Name	Road Name	Mobile_Number	Occupancy_Status	Plot_Area	Total_Area_On_Ground_Floor	Total_Reputed_Residential_Builtup_Area	Total_Self_Residential_Builtup_Area	House_Type	Road_Width	Construction_Year	House_Number	House_Category	Rate_Multiplier	Construction_Status	Survey_Date	Old_Property_Tax_Id	Total_Builtup_Area	GIS_Map_Parcel_Id	Property_Label	Old_Arv	New_Arv	Arv_Difference %	Property_Tax 10%	Water_Tax 10%	Sewerage_Tax 4%	Old_Tax	New Tax
247	Sarvodaya Nagar	81/18	N/A		Near St. Teresa Convent School Sarvodaya Nagar New Vijay Nagar Ghaziabad		SelfOccupied	1800	1800	0	3600	Pakka	Below12	2015	81/18	Residential		Constructed	2022-02-26	N/A	3600	2021	00-001	-	37584	0%	3758	3758	3758	-	11275

लिपिक हस्ताक्षर



हस्ताक्षर राजस्व निरीक्षक



कर अधीक्षक हस्ताक्षर



Zone_Name - Vijay Nagar Zone, Ward - New Vijay Nagar (14)

Sr. No.	Mohalla_Name	Govt Plot Id	Owner_Name	Father & Husband Name	Road Name	Mobile_Number	Occupancy_Status	Plot_Area	Total_Area_On_Ground_Floor	Total_Rented_Residential_Builtup_Area	Total_Self_Residential_Builtup_Area	House_Type	Road_Width	Construction_Year	House_Number	House_Category	Rate_Multiplier	Construction_Status	Survey_Date	Old_Property_Tax_Id	Total_Builtup_Area	GIS_Map_Parcel_Id	Property_Label	Old_Arv	New_Arv	Arv_Difference %	Property_Tax 10%	Water_Tax 10%	Sewerage_Tax 4%	Old_Tax	New Tax
248	Sarvodaya Nagar	B-43	Prem Wati	madan pal	Near St. Teresa Convent School Sarvodaya Nagar New Vijay Nagar Ghaziabad	7503806735	Mix	1800	1800	1800	1750	Pakka	Below 12	2005	B-43	Mix	5	Constructed	2022-02-26	N/A	3600	2023	00-001	-	42915	0%	4292	4292	4292	-	12875


लिपिक हस्ताक्षर



हस्ताक्षर राजस्व निरीक्षक



कर अधीक्षक हस्ताक्षर



Zone_Name - Vijay Nagar Zone, Ward - New Vijay Nagar (14)

Sr. No.	Mohalla_Name	Govt Plot Id	Owner_Name	Father & Husband Name	Road Name	Mobile_Number	Occupancy_Status	Plot_Area	Total_Area_On_Ground_Floor	Total_Rented_Residential_Builtup_Area	Total_Self_Residential_Builtup_Area	House_Type	Road_Width	Construction_Year	House_Number	House_Category	Rate_Multiplier	Construction_Status	Survey_Date	Old_Property_Tax_Id	Total_Builtup_Area	GIS_Map_Parcel_Id	Property_Label	Old_Arv	New_Arv	Arv_Difference %	Property_Tax 10%	Water_Tax 10%	Sewerage_Tax 4%	Old_Tax	New Tax
249	Sarvodaya Nagar	C-43	Usha Sehgal	soma seghal	Near St. Teresa Convent School Sarvodaya Nagar New Vijay Nagar Ghaziabad	9213763429	SelfOccupied	1100	1100	0	2200	Pakka	Below 12	2012	C-43	Residential		Constructed	2022-02-26	N/A	2200	2024	00-001	-	22968	0%	2297	2297	2297	-	6890

लिपिक हस्ताक्षर



हस्ताक्षर राजस्व निरीक्षक



कर अधीक्षक हस्ताक्षर



Zone_Name - Vijay Nagar Zone, Ward - New Vijay Nagar (14)

Sr. No.	Mohalla_Name	Govt Plot Id	Owner_Name	Father & Husband Name	Road Name	Mobile_Number	Occupancy_Status	Plot_Area	Total_Area_On_Ground_Floor	Total_Reputed_Residential_Builtup_Area	Total_Self_Residential_Builtup_Area	House_Type	Road_Width	Construction_Year	House_Number	House_Category	Rate_Multiplier	Construction_Status	Survey_Date	Old_Property_Tax_Id	Total_Builtup_Area	GIS_Map_Parcel_Id	Property_Label	Old_Arv	New_Arv	Arv_Difference %	Property_Tax 10%	Water_Tax 10%	Sewerage_Tax 4%	Old_Tax	New Tax
250	Sarvodaya Nagar	150	Bhanu Pr Sharma	MANOHAR LAL	Near St. Teresa Convent School Sarvodaya Nagar New Vijay Nagar Ghaziabad	8076431738	SelfOccupied	1000	1000	0	1000	Pakka	Below12	2003	150	Residential		Constructed	2022-02-26	N/A	1000	2025	00-001	-	10440	0%	1044	1044	1044	-	3132

लिपिक हस्ताक्षर



हस्ताक्षर राजस्व निरीक्षक



कर अधीक्षक हस्ताक्षर




Zone_Name - Vijay Nagar Zone, Ward - New Vijay Nagar (14)

Sr. No.	Mohalla_Name	Govt Plot Id	Owner_Name	Father & Husband Name	Road Name	Mobile_Number	Occupancy_Status	Plot_Area	Total_Area_On_Ground_Floor	Total_Reputed_Residential_Builtup_Area	Total_Self_Residential_Builtup_Area	House_Type	Road_Width	Construction_Year	House_Number	House_Category	Rate_Multiplier	Construction_Status	Survey_Date	Old_Property_Tax_Id	Total_Builtup_Area	GIS_Map_Parcel_Id	Property_Label	Old_Arv	New_Arv	Arv_Difference %	Property_Tax 10%	Water_Tax 10%	Sewerage_Tax 4%	Old_Tax	New Tax
251	Sarvodaya Nagar	N/A	N/A		Near St. Teresa Convent School Sarvodaya Nagar New Vijay Nagar Ghaziabad		SelfOccupied	900	900	0	1800	Pakka	Below12	2014	N/A	Residential		Constructed	2022-02-26	N/A	1800	2026	00-001	-	18792	0%	1879	1879	1879	-	5638

लिपिक हस्ताक्षर



हस्ताक्षर राजस्व निरीक्षक



कर अधीक्षक हस्ताक्षर



Zone_Name - Vijay Nagar Zone, Ward - New Vijay Nagar (14)

Sr. No.	Mohalla_Name	Govt Plot Id	Owner_Name	Father & Husband Name	Road Name	Mobile_Number	Occupancy_Status	Plot_Area	Total_Area_On_Ground_Floor	Total_Rented_Residential_Builtup_Area	Total_Self_Residential_Builtup_Area	House_Type	Road_Width	Construction_Year	House_Number	House_Category	Rate_Multiplier	Construction_Status	Survey_Date	Old_Property_Tax_Id	Total_Builtup_Area	GIS_Map_Parcel_Id	Property_Label	Old_Arv	New_Arv	Arv_Difference %	Property_Tax 10%	Water_Tax 10%	Sewerage_Tax 4%	Old_Tax	New Tax
252	Sarvodaya Nagar	N/A	N/A		Near St. Teresa Convent School Sarvodaya Nagar New Vijay Nagar Ghaziabad		SelfOccupied	450	450	0	900	Pakka	Below12	2006	N/A	Residential		Constructed	2022-02-26	N/A	900	2027	00-001	-	9396	0%	940	940	940	-	2819

लिपिक हस्ताक्षर



हस्ताक्षर राजस्व निरीक्षक



कर अधीक्षक हस्ताक्षर



Zone_Name - Vijay Nagar Zone, Ward - New Vijay Nagar (14)

Sr. No.	Mohalla_Name	Govt Plot Id	Owner_Name	Father & Husband Name	Road Name	Mobile_Number	Occupancy_Status	Plot_Area	Total_Area_On_Ground_Floor	Total_Rented_Residential_Builtup_Area	Total_Self_Residential_Builtup_Area	House_Type	Road_Width	Construction_Year	House_Number	House_Category	Rate_Multiplier	Construction_Status	Survey_Date	Old_Property_Tax_Id	Total_Builtup_Area	GIS_Map_Parcel_Id	Property_Label	Old_Arv	New_Arv	Arv_Difference %	Property_Tax 10%	Water_Tax 10%	Sewerage_Tax 4%	Old_Tax	New Tax
253	Sarvodaya Nagar	N/A	N/A		Near St. Teresa Convent School Sarvodaya Nagar New Vijay Nagar Ghaziabad		SelfOccupied	900	900	0	900	Pakka	Below12	2009	N/A	Residential		Constructed	2022-04-18	N/A	900	2028	00-001	-	9396	0%	940	940	940	-	2819

लिपिक हस्ताक्षर

हस्ताक्षर राजस्व निरीक्षक

कर अधीक्षक हस्ताक्षर

Zone_Name - Vijay Nagar Zone, Ward - New Vijay Nagar (14)

Sr. No.	Mohalla_Name	Govt Plot Id	Owner_Name	Father & Husband Name	Road Name	Mobile_Number	Occupancy_Status	Plot_Area	Total_Area_On_Ground_Floor	Total_Rented_Residential_Builtup_Area	Total_Self_Residential_Builtup_Area	House_Type	Road_Width	Construction_Year	House_Number	House_Category	Rate_Multiplier	Construction_Status	Survey_Date	Old_Property_Tax_Id	Total_Builtup_Area	GIS_Map_Parcel_Id	Property_Label	Old_Arv	New_Arv	Arv_Difference %	Property_Tax 10%	Water_Tax 10%	Sewerage_Tax 4%	Old_Tax	New Tax
254	Sarvodaya Nagar	170	N/A		Near St. Teresa Convent School Sarvodaya Nagar New Vijay Nagar Ghaziabad		SelfOccupied	900	900	0	1800	Pakka	Below12	2015	170	Residential		Constructed	2022-02-26	N/A	1800	2030	00-001	-	18792	0%	1879	1879	1879	-	5638

लिपिक हस्ताक्षर



हस्ताक्षर राजस्व निरीक्षक



कर अधीक्षक हस्ताक्षर



Zone_Name - Vijay Nagar Zone, Ward - New Vijay Nagar (14)

Sr. No.	Mohalla_Name	Govt Plot Id	Owner_Name	Father & Husband Name	Road Name	Mobile_Number	Occupancy_Status	Plot_Area	Total_Area_On_Ground_Floor	Total_Rented_Residential_Builtup_Area	Total_Self_Residential_Builtup_Area	House_Type	Road_Width	Construction_Year	House_Number	House_Category	Rate_Multiplier	Construction_Status	Survey_Date	Old_Property_Tax_Id	Total_Builtup_Area	GIS_Map_Parcel_Id	Property_Label	Old_Arv	New_Arv	Arv_Difference %	Property_Tax 10%	Water_Tax 10%	Sewerage_Tax 4%	Old_Tax	New Tax
255	Sarvodaya Nagar	N/A	Kamlesh	omprakash	Near St. Teresa Convent School Sarvodaya Nagar New Vijay Nagar Ghaziabad	9818207725	SelfOccupied	450	450	0	900	Pakka	Below12	2005	N/A	Residential		Constructed	2022-02-26	N/A	900	2033	00-001	-	9396	0%	940	940	940	-	2819

लिपिक हस्ताक्षर



हस्ताक्षर राजस्व निरीक्षक



कर अधीक्षक हस्ताक्षर




Zone_Name - Vijay Nagar Zone, Ward - New Vijay Nagar (14)

Sr. No.	Mohalla_Name	Govt Plot Id	Owner_Name	Father & Husband Name	Road Name	Mobile_Number	Occupancy_Status	Plot_Area	Total_Area_On_Ground_Floor	Total_Rented_Residential_Builtup_Area	Total_Self_Residential_Builtup_Area	House_Type	Road_Width	Construction_Year	House_Number	House_Category	Rate_Multiplier	Construction_Status	Survey_Date	Old_Property_Tax_Id	Total_Builtup_Area	GIS_Map_Parcel_Id	Property_Label	Old_Arv	New_Arv	Arv_Difference %	Property_Tax 10%	Water_Tax 10%	Sewerage_Tax 4%	Old_Tax	New Tax
256	Sarvodaya Nagar	285	Rajwathi	thakurdass	Near St. Teresa Convent School Sarvodaya Nagar New Vijay Nagar Ghaziabad		SelfOccupied	900	900	0	1800	Pakka	Below12	2010	285	Residential		Constructed	2022-02-26	N/A	1800	2035	00-001	-	18792	0%	1879	1879	1879	-	5638


लिपिक हस्ताक्षर



हस्ताक्षर राजस्व निरीक्षक



कर अधीक्षक हस्ताक्षर




Zone_Name - Vijay Nagar Zone, Ward - New Vijay Nagar (14)

Sr. No.	Mohalla_Name	Govt Plot Id	Owner_Name	Father & Husband Name	Road Name	Mobile_Number	Occupancy_Status	Plot_Area	Total_Area_On_Ground_Floor	Total_Rented_Residential_Builtup_Area	Total_Self_Residential_Builtup_Area	House_Type	Road_Width	Construction_Year	House_Number	House_Category	Rate_Multiplier	Construction_Status	Survey_Date	Old_Property_Tax_Id	Total_Builtup_Area	GIS_Map_Parcel_Id	Property_Label	Old_Arv	New_Arv	Arv_Difference %	Property_Tax 10%	Water_Tax 10%	Sewerage_Tax 4%	Old_Tax	New Tax
257	Sarvodaya Nagar	152	Ajay	CHIDDA LAL	Near St. Teresa Convent School Sarvodaya Nagar New Vijay Nagar Ghaziabad	8743961915	SelfOccupied	450	450	0	1350	Pakka	Below12	2013	152	Residential		Constructed	2022-02-26	N/A	1350	2036	00-001	-	14094	0%	1409	1409	1409	-	4228

लिपिक हस्ताक्षर



हस्ताक्षर राजस्व निरीक्षक



कर अधीक्षक हस्ताक्षर



Zone_Name - Vijay Nagar Zone, Ward - New Vijay Nagar (14)

Sr. No.	Mohalla_Name	Govt Plot Id	Owner_Name	Father & Husband Name	Road Name	Mobile_Number	Occupancy_Status	Plot_Area	Total_Area_On_Ground_Floor	Total_Rented_Residential_Builtup_Area	Total_Self_Residential_Builtup_Area	House_Type	Road_Width	Construction_Year	House_Number	House_Category	Rate_Multiplier	Construction_Status	Survey_Date	Old_Property_Tax_Id	Total_Builtup_Area	GIS_Map_Parcel_Id	Property_Label	Old_Arv	New_Arv	Arv_Difference %	Property_Tax 10%	Water_Tax 10%	Sewerage_Tax 4%	Old_Tax	New Tax
258	Sarvodaya Nagar	43A	Shri Ram Sharma	totaram sharma	Near St. Teresa Convent School Sarvodaya Nagar New Vijay Nagar Ghaziabad	9868715989	Mix	2700	2700	0	7700	Pakka	Below 12	2010	43A	Mix	3,5,5	Constructed	2022-02-26	N/A	8100	2038	00-001	-	105617	0%	10562	10562	10562	-	31685


लिपिक हस्ताक्षर



हस्ताक्षर राजस्व निरीक्षक



कर अधीक्षक हस्ताक्षर



Zone_Name - Vijay Nagar Zone, Ward - New Vijay Nagar (14)

Sr. No.	Mohalla_Name	Govt Plot Id	Owner_Name	Father & Husband Name	Road Name	Mobile_Number	Occupancy_Status	Plot_Area	Total_Area_On_Ground_Floor	Total_Reputed_Residential_Builtup_Area	Total_Self_Residential_Builtup_Area	House_Type	Road_Width	Construction_Year	House_Number	House_Category	Rate_Multiplier	Construction_Status	Survey_Date	Old_Property_Tax_Id	Total_Builtup_Area	GIS_Map_Parcel_Id	Property_Label	Old_Arv	New_Arv	Arv_Difference %	Property_Tax 10%	Water_Tax 10%	Sewerage_Tax 4%	Old_Tax	New_Tax
259	Sarvodaya Nagar	Kh/309	Umesh Devi	Ranveer Singh	Near St. Teresa Convent School Sarvodaya Nagar New Vijay Nagar Ghaziabad	9350312807	SelfOccupied	450	400	0	400	OtherPuccaHouse With Mica\Fiber\TinSheds	Below12	2008	Kh/309	Residential		Constructed	2022-02-26	N/A	400	2039	00-001	-	3840	0%	384	384	384	-	1152

लिपिक हस्ताक्षर



हस्ताक्षर राजस्व निरीक्षक



कर अधीक्षक हस्ताक्षर




Zone_Name - Vijay Nagar Zone, Ward - New Vijay Nagar (14)

Sr. No.	Mohalla_Name	Govt Plot Id	Owner_Name	Father & Husband Name	Road Name	Mobile_Number	Occupancy_Status	Plot Area	Total_Area_On_Ground_Floor	Total_Rented_Residential_Builtup_Area	Total_Self_Residential_Builtup_Area	House_Type	Road_Width	Construction_Year	House_Number	House_Category	Rate_Multiplier	Construction_Status	Survey_Date	Old_Property_Tax_Id	Total_Builtup_Area	GIS_Map_Parcel_Id	Property_Label	Old_Arv	New_Arv	Arv_Difference %	Property_Tax 10%	Water_Tax 10%	Sewerage_Tax 4%	Old_Tax	New Tax
260	Sarvodaya Nagar	59	Munesh Kumar Sharma	LAXMAN SWARUP SHARMA	Near St. Teresa Convent School Sarvodaya Nagar New Vijay Nagar Ghaziabad	9213904788	SelfOccupied	450	450	0	600	Pakka	Below12	2003	59	Residential		Constructed	2022-02-26	N/A	600	2040	00-001	-	6264	0%	626	626	626	-	1879

लिपिक हस्ताक्षर



हस्ताक्षर राजस्व निरीक्षक



कर अधीक्षक हस्ताक्षर




Zone_Name - Vijay Nagar Zone, Ward - New Vijay Nagar (14)

Sr. No.	Mohalla_Name	Govt Plot Id	Owner_Name	Father & Husband Name	Road Name	Mobile_Number	Occupancy_Status	Plot_Area	Total_Area_On_Ground_Floor	Total_Rented_Residential_Builtup_Area	Total_Self_Residential_Builtup_Area	House_Type	Road_Width	Construction_Year	House_Number	House_Category	Rate_Multiplier	Construction_Status	Survey_Date	Old_Property_Tax_Id	Total_Builtup_Area	GIS_Map_Parcel_Id	Property_Label	Old_Arv	New_Arv	Arv_Difference %	Property_Tax 10%	Water_Tax 10%	Sewerage_Tax 4%	Old_Tax	New Tax
261	Sarvodaya Nagar	83	Jyoti Sharma	munesh Kumar	Near St. Teresa Convent School Sarvodaya Nagar New Vijay Nagar Ghaziabad		SelfOccupied	900	900	0	1800	Pakka	Below12	2015	83	Residential		Constructed	2022-02-26	N/A	1800	2042	00-001	-	18792	0%	1879	1879	1879	-	5638

लिपिक हस्ताक्षर



हस्ताक्षर राजस्व निरीक्षक



कर अधीक्षक हस्ताक्षर



Zone_Name - Vijay Nagar Zone, Ward - New Vijay Nagar (14)

Sr. No.	Mohalla_Name	Govt Plot Id	Owner_Name	Father & Husband Name	Road Name	Mobile_Number	Occupancy_Status	Plot_Area	Total_Area_On_Ground_Floor	Total_Rented_Residential_Builtup_Area	Total_Self_Residential_Builtup_Area	House_Type	Road_Width	Construction_Year	House_Number	House_Category	Rate_Multiplier	Construction_Status	Survey_Date	Old_Property_Tax_Id	Total_Builtup_Area	GIS_Map_Parcel_Id	Property_Label	Old_Arv	New_Arv	Arv_Difference %	Property_Tax 10%	Water_Tax 10%	Sewerage_Tax 4%	Old_Tax	New Tax
262	Sarvodaya Nagar	319	Suman	SOMVIR SINGH	Near St. Teresa Convent School Sarvodaya Nagar New Vijay Nagar Ghaziabad		SelfOccupied	450	450	0	900	Pakka	Below12	2003	319	Residential		Constructed	2022-02-26	N/A	900	2043	00-001	-	9396	0%	940	940	940	-	2819

लिपिक हस्ताक्षर



हस्ताक्षर राजस्व निरीक्षक



कर अधीक्षक हस्ताक्षर




Zone_Name - Vijay Nagar Zone, Ward - New Vijay Nagar (14)

Sr. No.	Mohalla_Name	Govt Plot Id	Owner_Name	Father & Husband Name	Road Name	Mobile_Number	Occupancy_Status	Plot_Area	Total_Area_On_Ground_Floor	Total_Rented_Residential_Builtup_Area	Total_Self_Residential_Builtup_Area	House_Type	Road_Width	Construction_Year	House_Number	House_Category	Rate_Multiplier	Construction_Status	Survey_Date	Old_Property_Tax_Id	Total_Builtup_Area	GIS_Map_Parcel_Id	Property_Label	Old_Arv	New_Arv	Arv_Difference %	Property_Tax 10%	Water_Tax 10%	Sewerage_Tax 4%	Old_Tax	New Tax
263	Sarvodaya Nagar	113	Pushpendra Sishodiya	mahipal Singh	Near St. Teresa Convent School Sarvodaya Nagar New Vijay Nagar Ghaziabad	9917430946	SelfOccupied	900	900	0	2700	Pakka	Below12	2010	113	Residential		Constructed	2022-02-26	N/A	2700	2044	00-001	-	28188	0%	2819	2819	2819	-	8456

लिपिक हस्ताक्षर



हस्ताक्षर राजस्व निरीक्षक



कर अधीक्षक हस्ताक्षर




Zone_Name - Vijay Nagar Zone, Ward - New Vijay Nagar (14)

Sr. No.	Mohalla_Name	Govt Plot Id	Owner_Name	Father & Husband Name	Road Name	Mobile_Number	Occupancy_Status	Plot_Area	Total_Area_On_Ground_Floor	Total_Rented_Residential_Builtup_Area	Total_Self_Residential_Builtup_Area	House_Type	Road_Width	Construction_Year	House_Number	House_Category	Rate_Multiplier	Construction_Status	Survey_Date	Old_Property_Tax_Id	Total_Builtup_Area	GIS_Map_Parcel_Id	Property_Label	Old_Arv	New_Arv	Arv_Difference %	Property_Tax 10%	Water_Tax 10%	Sewerage_Tax 4%	Old_Tax	New Tax
264	Sarvodaya Nagar	114	Balveer Singh	Durgisinh	Near St. Teresa Convent School Sarvodaya Nagar New Vijay Nagar Ghaziabad		SelfOccupied	900	900	0	2700	Pakka	Below12	2015	114	Residential		Constructed	2022-02-26	N/A	2700	2045	00-001	-	28188	0%	2819	2819	2819	-	8456

लिपिक हस्ताक्षर



हस्ताक्षर राजस्व निरीक्षक



कर अधीक्षक हस्ताक्षर




Zone_Name - Vijay Nagar Zone, Ward - New Vijay Nagar (14)

Sr. No.	Mohalla_Name	Govt Plot Id	Owner_Name	Father & Husband Name	Road Name	Mobile_Number	Occupancy_Status	Plot_Area	Total_Area_On_Ground_Floor	Total_Rented_Residential_Builtup_Area	Total_Self_Residential_Builtup_Area	House_Type	Road_Width	Construction_Year	House_Number	House_Category	Rate_Multiplier	Construction_Status	Survey_Date	Old_Property_Tax_Id	Total_Builtup_Area	GIS_Map_Parcel_Id	Property_Label	Old_Arv	New_Arv	Arv_Difference %	Property_Tax 10%	Water_Tax 10%	Sewerage_Tax 4%	Old_Tax	New Tax
265	Sarvodaya Nagar	N/A	Angat		Near St. Teresa Convent School Sarvodaya Nagar New Vijay Nagar Ghaziabad		SelfOccupied	450	450	0	900	Kutcha	Below12	2006	N/A	Residential		Constructed	2022-02-26	N/A	900	2046	00-001	-	9396	0%	940	940	940	-	2819

लिपिक हस्ताक्षर



हस्ताक्षर राजस्व निरीक्षक



कर अधीक्षक हस्ताक्षर




Zone_Name - Vijay Nagar Zone, Ward - New Vijay Nagar (14)

Sr. No.	Mohalla_Name	Govt Plot Id	Owner_Name	Father & Husband Name	Road Name	Mobile_Number	Occupancy_Status	Plot_Area	Total_Area_On_Ground_Floor	Total_Rented_Residential_Builtup_Area	Total_Self_Residential_Builtup_Area	House_Type	Road_Width	Construction_Year	House_Number	House_Category	Rate_Multiplier	Construction_Status	Survey_Date	Old_Property_Tax_Id	Total_Builtup_Area	GIS_Map_Parcel_Id	Property_Label	Old_Arv	New_Arv	Arv_Difference %	Property_Tax 10%	Water_Tax 10%	Sewerage_Tax 4%	Old_Tax	New Tax
266	Sarvodaya Nagar	146	Rajendra Singh	AMICHAND	Near St. Teresa Convent School Sarvodaya Nagar New Vijay Nagar Ghaziabad	9013414499	SelfOccupied	1000	1000	0	2000	Pakka	Below12	2018	146	Residential		Constructed	2022-02-26	N/A	2000	2047	00-001	-	20880	0%	2088	2088	2088	-	6264


लिपिक हस्ताक्षर



हस्ताक्षर राजस्व निरीक्षक



कर अधीक्षक हस्ताक्षर




Zone_Name - Vijay Nagar Zone, Ward - New Vijay Nagar (14)

Sr. No.	Mohalla_Name	Govt Plot Id	Owner_Name	Father & Husband Name	Road Name	Mobile Number	Occupancy Status	Plot Area	Total Area On Ground Floor	Total Residential Built up Area	Total Self Residential Built up Area	House Type	Road Width	Construction Year	House Number	House Category	Rate Multiplier	Construction Status	Survey Date	Old Property Tax Id	Total Built up Area	GIS Map Parcel Id	Property Label	Old Arv	New Arv	Arv Difference %	Property Tax 10%	Water Tax 10%	Sewerage Tax 4%	Old Tax	New Tax
267	Sarvodaya Nagar	N/A	N/A		Near St. Teresa Convent School Sarvodaya Nagar New Vijay Nagar Ghaziabad		Self Occupied	900	900	0	1800	Pakka	Below 12	2015	N/A	Residential		Constructed	2022-02-26	N/A	1800	2048	00-001	-	18792	0%	1879	1879	1879	-	5638

लिपिक हस्ताक्षर



हस्ताक्षर राजस्व निरीक्षक



कर अधीक्षक हस्ताक्षर




Zone_Name - Vijay Nagar Zone, Ward - New Vijay Nagar (14)

Sr. No.	Mohalla_Name	Govt Plot Id	Owner_Name	Father & Husband Name	Road Name	Mobile_Number	Occupancy_Status	Plot_Area	Total_Area_On_Ground_Floor	Total_Rented_Residential_Builtup_Area	Total_Self_Residential_Builtup_Area	House_Type	Road_Width	Construction_Year	House_Number	House_Category	Rate_Multiplier	Construction_Status	Survey_Date	Old_Property_Tax_Id	Total_Builtup_Area	GIS_Map_Parcel_Id	Property_Label	Old_Arv	New_Arv	Arv_Difference %	Property_Tax 10%	Water_Tax 10%	Sewerage_Tax 4%	Old_Tax	New Tax
268	Sarvodaya Nagar	N/A	N/A		Near St. Teresa Convent School Sarvodaya Nagar New Vijay Nagar Ghaziabad		Rented	900	900	1800	0	Pakka	Below 12	2012	N/A	Residential		Constructed	2022-02-26	N/A	1800	2049	00-001	-	23490	0%	2349	2349	2349	-	7047

लिपिक हस्ताक्षर



हस्ताक्षर राजस्व निरीक्षक



कर अधीक्षक हस्ताक्षर



Zone_Name - Vijay Nagar Zone, Ward - New Vijay Nagar (14)

Sr. No.	Mohalla_Name	Govt Plot Id	Owner_Name	Father & Husband Name	Road Name	Mobile_Number	Occupancy_Status	Plot_Area	Total_Area_On_Ground_Floor	Total_Rented_Residential_Builtup_Area	Total_Self_Residential_Builtup_Area	House_Type	Road_Width	Construction_Year	House_Number	House_Category	Rate_Multiplier	Construction_Status	Survey_Date	Old_Property_Tax_Id	Total_Builtup_Area	GIS_Map_Parcel_Id	Property_Label	Old_Arv	New_Arv	Arv_Difference %	Property_Tax 10%	Water_Tax 10%	Sewerage_Tax 4%	Old_Tax	New Tax
269	Sarvodaya Nagar	N/A	N/A		Near St. Teresa Convent School Sarvodaya Nagar New Vijay Nagar Ghaziabad		Rented	450	450	900	0	Pakka	Below 12	2008	N/A	Residential		Constructed	2022-02-26	N/A	900	2050	00-001	-	10571	0%	1057	1057	1057	-	3171

लिपिक हस्ताक्षर



हस्ताक्षर राजस्व निरीक्षक



कर अधीक्षक हस्ताक्षर




Zone_Name - Vijay Nagar Zone, Ward - New Vijay Nagar (14)

Sr. No.	Mohalla_Name	Govt Plot Id	Owner_Name	Father & Husband Name	Road Name	Mobile_Number	Occupancy_Status	Plot_Area	Total_Area_On_Ground_Floor	Total_Rented_Residential_Builtup_Area	Total_Self_Residential_Builtup_Area	House_Type	Road_Width	Construction_Year	House_Number	House_Category	Rate_Multiplier	Construction_Status	Survey_Date	Old_Property_Tax_Id	Total_Builtup_Area	GIS_Map_Parcel_Id	Property_Label	Old_Arv	New_Arv	Arv_Difference %	Property_Tax 10%	Water_Tax 10%	Sewerage_Tax 4%	Old_Tax	New Tax
270	Sarvodaya Nagar	N/A	N/A		Near St. Teresa Convent School Sarvodaya Nagar New Vijay Nagar Ghaziabad		SelfOccupied	100	100	0	0	Pakka	Below12	2003	N/A	NonResidential	5	Constructed	2022-02-26	N/A	100	2051	00-001	-	7008	0%	701	701	701	-	2102

लिपिक हस्ताक्षर



हस्ताक्षर राजस्व निरीक्षक



कर अधीक्षक हस्ताक्षर



Zone_Name - Vijay Nagar Zone, Ward - New Vijay Nagar (14)

Sr. No.	Mohalla_Name	Govt Plot Id	Owner_Name	Father & Husband Name	Road Name	Mobile_Number	Occupancy_Status	Plot_Area	Total_Area_On_Ground_Floor	Total_Rented_Residential_Builtup_Area	Total_Self_Residential_Builtup_Area	House_Type	Road_Width	Construction_Year	House_Number	House_Category	Rate_Multiplier	Construction_Status	Survey_Date	Old_Property_Tax_Id	Total_Builtup_Area	GIS_Map_Parcel_Id	Property_Label	Old_Arv	New_Arv	Arv_Difference %	Property_Tax 10%	Water_Tax 10%	Sewerage_Tax 4%	Old_Tax	New Tax
271	Sarvodaya Nagar	N/A	Shanti Swarop	Near St. Teresa Convent School Sarvodaya Nagar New Vijay Nagar Ghaziabad			Rented	450	450	800	0	Pakka	Below 12	2009	N/A	Mix	5	Constructed	2022-04-18	N/A	900	2052	00-001	-	16404	0%	1640	1640	1640	-	4921


लिपिक हस्ताक्षर



हस्ताक्षर राजस्व निरीक्षक



कर अधीक्षक हस्ताक्षर



Zone_Name - Vijay Nagar Zone, Ward - New Vijay Nagar (14)

Sr. No.	Mohalla_Name	Govt Plot Id	Owner_Name	Father & Husband Name	Road Name	Mobile_Number	Occupancy_Status	Plot_Area	Total_Area_On_Ground_Floor	Total_Rented_Residential_Builtup_Area	Total_Self_Residential_Builtup_Area	House_Type	Road_Width	Construction_Year	House_Number	House_Category	Rate_Multiplier	Construction_Status	Survey_Date	Old_Property_Tax_Id	Total_Builtup_Area	GIS_Map_Parcel_Id	Property_Label	Old_Arv	New_Arv	Arv_Difference %	Property_Tax 10%	Water_Tax 10%	Sewerage_Tax 4%	Old_Tax	New Tax
272	Sarvodaya Nagar	N/A	Pavitra	Sandeep	Near St. Teresa Convent School Sarvodaya Nagar New Vijay Nagar Ghaziabad	9990437507	SelfOccupied	225	225	0	225	Pakka	Below 12	2015	N/A	Residential		Constructed	2022-02-26	N/A	225	2053	00-001	-	2349	0%	235	235	235	-	705

लिपिक हस्ताक्षर



हस्ताक्षर राजस्व निरीक्षक



कर अधीक्षक हस्ताक्षर




Zone_Name - Vijay Nagar Zone, Ward - New Vijay Nagar (14)

Sr. No.	Mohalla_Name	Govt Plot Id	Owner_Name	Father & Husband Name	Road Name	Mobile_Number	Occupancy_Status	Plot_Area	Total_Area_On_Ground_Floor	Total_Rented_Residential_Builtup_Area	Total_Self_Residential_Builtup_Area	House_Type	Road_Width	Construction_Year	House_Number	House_Category	Rate_Multiplier	Construction_Status	Survey_Date	Old_Property_Tax_Id	Total_Builtup_Area	GIS_Map_Parcel_Id	Property_Label	Old_Arv	New_Arv	Arv_Difference %	Property_Tax 10%	Water_Tax 10%	Sewerage_Tax 4%	Old_Tax	New Tax
273	Sarvodaya Nagar	NEAR 319	N/A		Near St. Teresa Convent School Sarvodaya Nagar New Vijay Nagar Ghaziabad		SelfOccupied	450	450	0	450	Kutcha	Below 12	2003	NEAR 319	Residential		Constructed	2022-02-26	N/A	450	2054	00-001	-	3186	0%	319	319	319	-	956

लिपिक हस्ताक्षर



हस्ताक्षर राजस्व निरीक्षक



कर अधीक्षक हस्ताक्षर



Zone_Name - Vijay Nagar Zone, Ward - New Vijay Nagar (14)

Sr. No.	Mohalla_Name	Govt Plot Id	Owner_Name	Father & Husband Name	Road Name	Mobile_Number	Occupancy_Status	Plot_Area	Total_Area_On_Ground_Floor	Total_Rented_Residential_Builtup_Area	Total_Self_Residential_Builtup_Area	House_Type	Road_Width	Construction_Year	House_Number	House_Category	Rate_Multiplier	Construction_Status	Survey_Date	Old_Property_Tax_Id	Total_Builtup_Area	GIS_Map_Parcel_Id	Property_Label	Old_Arv	New_Arv	Arv_Difference %	Property_Tax 10%	Water_Tax 10%	Sewerage_Tax 4%	Old_Tax	New Tax
274	Sarvodaya Nagar	145	Gaurav Singh	unrao singh	Near St. Teresa Convent School Sarvodaya Nagar New Vijay Nagar Ghaziabad	8512863306	SelfOccupied	225	225	0	450	Pakka	Below12	2010	145	Residential		Constructed	2022-02-26	N/A	450	2055	00-001	-	4698	0%	470	470	470	-	1409

लिपिक हस्ताक्षर



हस्ताक्षर राजस्व निरीक्षक



कर अधीक्षक हस्ताक्षर




Zone_Name - Vijay Nagar Zone, Ward - New Vijay Nagar (14)

Sr. No.	Mohalla_Name	Govt Plot Id	Owner_Name	Father & Husband Name	Road Name	Mobile_Number	Occupancy_Status	Plot_Area	Total_Area_On_Ground_Floor	Total_Rented_Residential_Builtup_Area	Total_Self_Residential_Builtup_Area	House_Type	Road_Width	Construction_Year	House_Number	House_Category	Rate_Multiplier	Construction_Status	Survey_Date	Old_Property_Tax_Id	Total_Builtup_Area	GIS_Map_Parcel_Id	Property_Label	Old_Arv	New_Arv	Arv_Difference %	Property_Tax 10%	Water_Tax 10%	Sewerage_Tax 4%	Old_Tax	New Tax
275	Sarvodaya Nagar	145	N/A		Near St. Teresa Convent School Sarvodaya Nagar New Vijay Nagar Ghaziabad		SelfOccupied	225	225	0	675	Pakka	Below12	2010	145	Residential		Constructed	2022-02-26	N/A	675	2055	00-002	-	7047	0%	705	705	705	-	2114

लिपिक हस्ताक्षर



हस्ताक्षर राजस्व निरीक्षक



कर अधीक्षक हस्ताक्षर



Zone_Name - Vijay Nagar Zone, Ward - New Vijay Nagar (14)

Sr. No.	Mohalla_Name	Govt Plot Id	Owner_Name	Father & Husband Name	Road Name	Mobile_Number	Occupancy_Status	Plot_Area	Total_Area_On_Ground_Floor	Total_Rented_Residential_Builtup_Area	Total_Self_Residential_Builtup_Area	House_Type	Road_Width	Construction_Year	House_Number	House_Category	Rate_Multiplier	Construction_Status	Survey_Date	Old_Property_Tax_Id	Total_Builtup_Area	GIS_Map_Parcel_Id	Property_Label	Old_Arv	New_Arv	Arv_Difference %	Property_Tax 10%	Water_Tax 10%	Sewerage_Tax 4%	Old_Tax	New Tax
276	Sarvodaya Nagar	103/1	Raj Singh	GAJRAJ SINGH	Near St. Teresa Convent School Sarvodaya Nagar New Vijay Nagar Ghaziabad	9891618900	SelfOccupied	1000	1000	0	2000	Pakka	Below12	2009	103/1	Residential		Constructed	2022-02-26	N/A	2000	2059	00-001	-	20880	0%	2088	2088	2088	-	6264


लिपिक हस्ताक्षर



हस्ताक्षर राजस्व निरीक्षक



कर अधीक्षक हस्ताक्षर



Zone_Name - Vijay Nagar Zone, Ward - New Vijay Nagar (14)

Sr. No.	Mohalla_Name	Govt Plot Id	Owner_Name	Father & Husband Name	Road Name	Mobile_Number	Occupancy_Status	Plot_Area	Total_Area_On_Ground_Floor	Total_Rented_Residential_Builtup_Area	Total_Self_Residential_Builtup_Area	House_Type	Road_Width	Construction_Year	House_Number	House_Category	Rate_Multiplier	Construction_Status	Survey_Date	Old_Property_Tax_Id	Total_Builtup_Area	GIS_Map_Parcel_Id	Property_Label	Old_Arv	New_Arv	Arv_Difference %	Property_Tax 10%	Water_Tax 10%	Sewerage_Tax 4%	Old_Tax	New Tax
277	Sarvodaya Nagar	39	Vandana Sharma	Gopal Sharma	Near St. Teresa Convent School Sarvodaya Nagar New Vijay Nagar Ghaziabad	9811551688	Mix	2350	2350	2000	0	Pakka	Below 12	2012	39	Mix	5	Constructed	2022-02-26	N/A	2350	2060	00-001	-	50628	0%	5063	5063	5063	-	15188

लिपिक हस्ताक्षर



हस्ताक्षर राजस्व निरीक्षक



कर अधीक्षक हस्ताक्षर



Zone_Name - Vijay Nagar Zone, Ward - New Vijay Nagar (14)

Sr. No.	Mohalla_Name	Govt Plot Id	Owner_Name	Father & Husband Name	Road Name	Mobile_Number	Occupancy_Status	Plot_Area	Total_Area_On_Ground_Floor	Total_Rented_Residential_Builtup_Area	Total_Self_Residential_Builtup_Area	House_Type	Road_Width	Construction_Year	House_Number	House_Category	Rate_Multiplier	Construction_Status	Survey_Date	Old_Property_Tax_Id	Total_Builtup_Area	GIS_Map_Parcel_Id	Property_Label	Old_Arv	New_Arv	Arv_Difference %	Property_Tax 10%	Water_Tax 10%	Sewerage_Tax 4%	Old_Tax	New Tax
278	Sarvodaya Nagar	53	Satveer Singh	MOM RAJ SINGH	Near St. Teresa Convent School Sarvodaya Nagar New Vijay Nagar Ghaziabad	8512826068	SelfOccupied	1100	1100	0	2100	Pakka	Below12	2010	53	Mix	5	Constructed	2022-02-26	N/A	2200	2061	00-001	-	28932	0%	2893	2893	2893	-	8680

लिपिक हस्ताक्षर



हस्ताक्षर राजस्व निरीक्षक



कर अधीक्षक हस्ताक्षर




Zone_Name - Vijay Nagar Zone, Ward - New Vijay Nagar (14)

Sr. No.	Mohalla_Name	Govt Plot Id	Owner_Name	Father & Husband Name	Road Name	Mobile_Number	Occupancy_Status	Plot_Area	Total_Area_On_Ground_Floor	Total_Rented_Residential_Builtup_Area	Total_Self_Residential_Builtup_Area	House_Type	Road_Width	Construction_Year	House_Number	House_Category	Rate_Multiplier	Construction_Status	Survey_Date	Old_Property_Tax_Id	Total_Builtup_Area	GIS_Map_Parcel_Id	Property_Label	Old_Arv	New_Arv	Arv_Difference %	Property_Tax 10%	Water_Tax 10%	Sewerage_Tax 4%	Old_Tax	New Tax
279	Sarodaya Nagar	kh-53	Dharamveer Singh	late sri hari singh	Near St. Teresa Convent School Sarvodaya Nagar New Vijay Nagar Ghaziabad	9210371070	SelfOccupied	900	900	0	900	Pakka	Below12	2015	kh-53	Residential		Constructed	2022-02-26	N/A	900	2062	00-001	-	9396	0%	940	940	940	-	2819


लिपिक हस्ताक्षर



हस्ताक्षर राजस्व निरीक्षक



कर अधीक्षक हस्ताक्षर




Zone_Name - Vijay Nagar Zone, Ward - New Vijay Nagar (14)

Sr. No.	Mohalla_Name	Govt Plot Id	Owner_Name	Father & Husband Name	Road Name	Mobile_Number	Occupancy_Status	Plot_Area	Total_Area_On_Ground_Floor	Total_Rented_Residential_Builtup_Area	Total_Self_Residential_Builtup_Area	House_Type	Road_Width	Construction_Year	House_Number	House_Category	Rate_Multiplier	Construction_Status	Survey_Date	Old_Property_Tax_Id	Total_Builtup_Area	GIS_Map_Parcel_Id	Property_Label	Old_Arv	New_Arv	Arv_Difference %	Property_Tax 10%	Water_Tax 10%	Sewerage_Tax 4%	Old_Tax	New Tax
280	Sarvodaya Nagar	near 44	Rajenderi Devi	Ram Singh	Near St. Teresa Convent School Sarvodaya Nagar New Vijay Nagar Ghaziabad	9810831651	Rented	550	550	550	0	Pakka	Below 12	2010	kh no 1690	Residential		Constructed	2022-02-26	N/A	550	2063	00-001	-	6460	0%	646	646	646	-	1938

लिपिक हस्ताक्षर



हस्ताक्षर राजस्व निरीक्षक



कर अधीक्षक हस्ताक्षर



Zone_Name - Vijay Nagar Zone, Ward - New Vijay Nagar (14)

Sr. No.	Mohalla_Name	Govt Plot Id	Owner_Name	Father & Husband Name	Road Name	Mobile_Number	Occupancy_Status	Plot_Area	Total_Area_On_Ground_Floor	Total_Rented_Residential_Builtup_Area	Total_Self_Residential_Builtup_Area	House_Type	Road_Width	Construction_Year	House_Number	House_Category	Rate_Multiplier	Construction_Status	Survey_Date	Old_Property_Tax_Id	Total_Builtup_Area	GIS_Map_Parcel_Id	Property_Label	Old_Arv	New_Arv	Arv_Difference %	Property_Tax 10%	Water_Tax 10%	Sewerage_Tax 4%	Old_Tax	New Tax
281	Sarvodaya Nagar	N/A	Bhupender Kumar	Balbeer Singh	Near St. Teresa Convent School Sarvodaya Nagar New Vijay Nagar Ghaziabad	9871300166	SelfOccupied	900	900	0	0	Pakka	Below12	2010	N/A	NonResidential	1	Constructed	2022-02-26	N/A	2700	2064	00-001	-	37843	0%	0	3784	3784	-	7569

लिपिक हस्ताक्षर



हस्ताक्षर राजस्व निरीक्षक



कर अधीक्षक हस्ताक्षर




Zone_Name - Vijay Nagar Zone, Ward - New Vijay Nagar (14)

Sr. No.	Mohalla_Name	Govt Plot Id	Owner_Name	Father & Husband Name	Road Name	Mobile_Number	Occupancy_Status	Plot_Area	Total_Area_On_Ground_Floor	Total_Rented_Residential_Builtup_Area	Total_Self_Residential_Builtup_Area	House_Type	Road_Width	Construction_Year	House_Number	House_Category	Rate_Multiplier	Construction_Status	Survey_Date	Old_Property_Tax_Id	Total_Builtup_Area	GIS_Map_Parcel_Id	Property_Label	Old_Arv	New_Arv	Arv_Difference%	Property_Tax 10%	Water_Tax 10%	Sewerage_Tax 4%	Old_Tax	New_Tax
282	Sarvodaya Nagar	NEAR 38	Mukesh Chand		Near St. Teresa Convent School Sarvodaya Nagar New Vijay Nagar Ghaziabad		Rented	1000	1000	2000	0	Pakka	Below 12	2003	NEAR 38	Residential		Constructed	2022-02-26	N/A	2000	2065	00-001	-	20880	0%	2088	2088	2088	-	6264
283	Sarvodaya Nagar	106	Raj Kumari	SHRI HARISH CHAND	Sarvodaya Nagar	9818816283	SelfOccupied	1000	1000	0	2000	Pakka	Below 12	2009	106	Residential		Constructed	2022-02-26	N/A	2000	2066	00-001	-	20880	0%	2088	2088	2088	-	6264


लिपिक हस्ताक्षर



हस्ताक्षर राजस्व निरीक्षक



कर अधीक्षक हस्ताक्षर




Zone_Name - Vijay Nagar Zone, Ward - New Vijay Nagar (14)

Sr. No.	Mohalla_Name	Govt Plot Id	Owner_Name	Father & Husband Name	Road Name	Mobile_Number	Occupancy_Status	Plot_Area	Total_Area_On_Ground_Floor	Total_Rented_Residential_Builtup_Area	Total_Self_Residential_Builtup_Area	House_Type	Road_Width	Construction_Year	House_Number	House_Category	Rate_Multiplier	Construction_Status	Survey_Date	Old_Property_Tax_Id	Total_Builtup_Area	GIS_Map_Parcel_Id	Property_Label	Old_Arv	New_Arv	Arv_Difference %	Property_Tax 10%	Water_Tax 10%	Sewerage_Tax 4%	Old_Tax	New Tax
284	Sarvodaya Nagar	84	Munni Devi	MURARI LAL	Near St. Teresa Convent School Sarvodaya Nagar New Vijay Nagar Ghaziabad	7011947713	SelfOccupied	1000	1000	0	2000	Pakka	Below12	2012	84	Residential		Constructed	2022-02-26	N/A	2000	2067	00-001	-	20880	0%	2088	2088	2088	-	6264


लिपिक हस्ताक्षर



हस्ताक्षर राजस्व निरीक्षक



कर अधीक्षक हस्ताक्षर



Zone_Name - Vijay Nagar Zone, Ward - New Vijay Nagar (14)

Sr. No.	Mohalla_Name	Govt Plot Id	Owner_Name	Father & Husband Name	Road Name	Mobile_Number	Occupancy_Status	Plot_Area	Total_Area_On_Ground_Floor	Total_Rented_Residential_Builtup_Area	Total_Self_Residential_Builtup_Area	House_Type	Road_Width	Construction_Year	House_Number	House_Category	Rate_Multiplier	Construction_Status	Survey_Date	Old_Property_Tax_Id	Total_Builtup_Area	GIS_Map_Parcel_Id	Property_Label	Old_Arv	New_Arv	Arv_Difference %	Property_Tax 10%	Water_Tax 10%	Sewerage_Tax 4%	Old_Tax	New Tax
285	Sarvodaya Nagar	NEAR 38	N/A		Near St. Teresa Convent School Sarvodaya Nagar New Vijay Nagar Ghaziabad		SelfOccupied	450	450	0	450	Kutcha	Below12	2003	NEAR 38	Residential		Constructed	2022-02-26	N/A	450	2068	00-001	-	4698	0%	470	470	470	-	1409

लिपिक हस्ताक्षर



हस्ताक्षर राजस्व निरीक्षक



कर अधीक्षक हस्ताक्षर



Zone_Name - Vijay Nagar Zone, Ward - New Vijay Nagar (14)

Sr. No.	Mohalla_Name	Govt Plot Id	Owner_Name	Father & Husband Name	Road Name	Mobile_Number	Occupancy_Status	Plot_Area	Total_Area_On_Ground_Floor	Total_Reputed_Residential_Builtup_Area	Total_Self_Residential_Builtup_Area	House_Type	Road_Width	Construction_Year	House_Number	House_Category	Rate_Multiplier	Construction_Status	Survey_Date	Old_Property_Tax_Id	Total_Builtup_Area	GIS_Map_Parcel_Id	Property_Label	Old_Arv	New_Arv	Arv_Difference %	Property_Tax 10%	Water_Tax 10%	Sewerage_Tax 4%	Old_Tax	New Tax
286	Sarvodaya Nagar	63	Raj Kumar Sharma	tejpal Sharma	Near St. Teresa Convent School Sarvodaya Nagar New Vijay Nagar Ghaziabad	9871729285	SelfOccupied	900	900	0	1800	Pakka	Below12	2014	63	Residential		Constructed	2022-02-26	N/A	1800	2069	00-001	-	18792	0%	1879	1879	1879	-	5638

लिपिक हस्ताक्षर



हस्ताक्षर राजस्व निरीक्षक



कर अधीक्षक हस्ताक्षर



Zone_Name - Vijay Nagar Zone, Ward - New Vijay Nagar (14)

Sr. No.	Mohalla_Name	Govt Plot Id	Owner_Name	Father & Husband Name	Road Name	Mobile_Number	Occupancy_Status	Plot_Area	Total_Area_On_Ground_Floor	Total_Rented_Residential_Builtup_Area	Total_Self_Residential_Builtup_Area	House_Type	Road_Width	Construction_Year	House_Number	House_Category	Rate_Multiplier	Construction_Status	Survey_Date	Old_Property_Tax_Id	Total_Builtup_Area	GIS_Map_Parcel_Id	Property_Label	Old_Arv	New_Arv	Arv_Difference %	Property_Tax 10%	Water_Tax 10%	Sewerage_Tax 4%	Old_Tax	New Tax
287	Sarvodaya Nagar	NEAR 84	N/A		Near St. Teresa Convent School Sarvodaya Nagar New Vijay Nagar Ghaziabad		SelfOccupied	1000	1000	0	1000	Pakka	Below 12	2003	NEAR 84	Residential		Constructed	2022-02-26	N/A	1000	2070	00-001	-	10440	0%	1044	1044	1044	-	3132

लिपिक हस्ताक्षर



हस्ताक्षर राजस्व निरीक्षक



कर अधीक्षक हस्ताक्षर




Zone_Name - Vijay Nagar Zone, Ward - New Vijay Nagar (14)

Sr. No.	Mohalla_Name	Govt Plot Id	Owner_Name	Father & Husband Name	Road Name	Mobile_Number	Occupancy_Status	Plot_Area	Total_Area_On_Ground_Floor	Total_Rented_Residential_Builtup_Area	Total_Self_Residential_Builtup_Area	House_Type	Road_Width	Construction_Year	House_Number	House_Category	Rate_Multiplier	Construction_Status	Survey_Date	Old_Property_Tax_Id	Total_Builtup_Area	GIS_Map_Parcel_Id	Property_Label	Old_Arv	New_Arv	Arv_Difference %	Property_Tax 10%	Water_Tax 10%	Sewerage_Tax 4%	Old_Tax	New Tax
288	Sarvodaya Nagar	61	Meer Singh		Near St. Teresa Convent School Sarvodaya Nagar New Vijay Nagar Ghaziabad		SelfOccupied	450	450	0	450	Pakka	Below12	2014	61	Residential		Constructed	2022-02-26	N/A	450	2071	00-001	-	4698	0%	470	470	470	-	1409


लिपिक हस्ताक्षर



हस्ताक्षर राजस्व निरीक्षक



कर अधीक्षक हस्ताक्षर




Zone_Name - Vijay Nagar Zone, Ward - New Vijay Nagar (14)

Sr. No.	Mohalla_Name	Govt Plot Id	Owner_Name	Father & Husband Name	Road Name	Mobile_Number	Occupancy_Status	Plot_Area	Total_Area_On_Ground_Floor	Total_Rented_Residential_Builtup_Area	Total_Self_Residential_Builtup_Area	House_Type	Road_Width	Construction_Year	House_Number	House_Category	Rate_Multiplier	Construction_Status	Survey_Date	Old_Property_Tax_Id	Total_Builtup_Area	GIS_Map_Parcel_Id	Property_Label	Old_Arv	New_Arv	Arv_Difference %	Property_Tax 10%	Water_Tax 10%	Sewerage_Tax 4%	Old_Tax	New Tax
289	Sarvodaya Nagar	NEAR 84	N/A		Near St. Teresa Convent School Sarvodaya Nagar New Vijay Nagar Ghaziabad		SelfOccupied	450	450	0	650	Pakka	Below12	2003	NEAR 84	Residential		Constructed	2022-02-26	N/A	650	2072	00-001	-	6786	0%	679	679	679	-	2036

लिपिक हस्ताक्षर



हस्ताक्षर राजस्व निरीक्षक



कर अधीक्षक हस्ताक्षर



Zone_Name - Vijay Nagar Zone, Ward - New Vijay Nagar (14)

Sr. No.	Mohalla_Name	Govt Plot Id	Owner_Name	Father & Husband Name	Road Name	Mobile Number	Occupancy Status	Plot Area	Total Area On Ground	Total Residential Built up Area	Total Self Residential Built up Area	House Type	Road Width	Construction Year	House Number	House Category	Rate Multiplier	Construction Status	Survey Date	Old Property Tax Id	Total Built up Area	GIS Map Parcel Id	Property Label	Old Arv	New Arv	Arv Difference %	Property Tax 10%	Water Tax 10%	Sewerage Tax 4%	Old Tax	New Tax
290	Sarvodaya Nagar	38	Chandra Mukhi	PRAMOD	Near St. Teresa Convent School Sarvodaya Nagar New Vijay Nagar Ghaziabad		Self Occupied	300	300	0	600	Pakka	Below 12	2009	38	Residential		Constructed	2022-02-26	N/A	600	2073	00-001	-	6264	0%	626	626	626	-	1879

लिपिक हस्ताक्षर



हस्ताक्षर राजस्व निरीक्षक



कर अधीक्षक हस्ताक्षर



Zone_Name - Vijay Nagar Zone, Ward - New Vijay Nagar (14)

Sr. No.	Mohalla_Name	Govt Plot Id	Owner_Name	Father & Husband Name	Road Name	Mobile_Number	Occupancy_Status	Plot_Area	Total_Area_On_Ground_Floor	Total_Rented_Residential_Builtup_Area	Total_Self_Residential_Builtup_Area	House_Type	Road_Width	Construction_Year	House_Number	House_Category	Rate_Multiplier	Construction_Status	Survey_Date	Old_Property_Tax_Id	Total_Builtup_Area	GIS_Map_Parcel_Id	Property_Label	Old_Arv	New_Arv	Arv_Difference %	Property_Tax 10%	Water_Tax 10%	Sewerage_Tax 4%	Old_Tax	New Tax
291	Sarvodaya Nagar	Near 38	Premwati	Satvir Singh	Near St. Teresa Convent School Sarvodaya Nagar New Vijay Nagar Ghaziabad	7836841145	SelfOccupied	450	450	0	900	Pakka	Below 12	2008	Near 38	Residential		Constructed	2022-02-26	N/A	900	2074	00-001	-	9396	0%	940	940	940	-	2819

लिपिक हस्ताक्षर



हस्ताक्षर राजस्व निरीक्षक



कर अधीक्षक हस्ताक्षर



Zone_Name - Vijay Nagar Zone, Ward - New Vijay Nagar (14)

Sr. No.	Mohalla_Name	Govt Plot Id	Owner_Name	Father & Husband Name	Road Name	Mobile_Number	Occupancy_Status	Plot_Area	Total_Area_On_Ground_Floor	Total_Rented_Residential_Builtup_Area	Total_Self_Residential_Builtup_Area	House_Type	Road_Width	Construction_Year	House_Number	House_Category	Rate_Multiplier	Construction_Status	Survey_Date	Old_Property_Tax_Id	Total_Builtup_Area	GIS_Map_Parcel_Id	Property_Label	Old_Arv	New_Arv	Arv_Difference %	Property_Tax 10%	Water_Tax 10%	Sewerage_Tax 4%	Old_Tax	New Tax
292	Sarvodaya Nagar	38	Puspa Devi	kheem Chand	Near St. Teresa Convent School Sarvodaya Nagar New Vijay Nagar Ghaziabad		SelfOccupied	500	500	0	1000	Pakka	Below12	2014	38	Residential		Constructed	2022-02-26	N/A	1000	2075	00-001	-	10440	0%	1044	1044	1044	-	3132

लिपिक हस्ताक्षर



हस्ताक्षर राजस्व निरीक्षक



कर अधीक्षक हस्ताक्षर



Zone_Name - Vijay Nagar Zone, Ward - New Vijay Nagar (14)

Sr. No.	Mohalla_Name	Govt Plot Id	Owner_Name	Father & Husband Name	Road Name	Mobile_Number	Occupancy_Status	Plot_Area	Total_Area_On_Ground_Floor	Total_Rented_Residential_Builtup_Area	Total_Self_Residential_Builtup_Area	House_Type	Road_Width	Construction_Year	House_Number	House_Category	Rate_Multiplier	Construction_Status	Survey_Date	Old_Property_Tax_Id	Total_Builtup_Area	GIS_Map_Parcel_Id	Property_Label	Old_Arv	New_Arv	Arv_Difference %	Property_Tax 10%	Water_Tax 10%	Sewerage_Tax 4%	Old_Tax	New Tax
293	Sarvodaya Nagar	NEAR 84	N/A		Near St. Teresa Convent School Sarvodaya Nagar New Vijay Nagar Ghaziabad		Rented	1000	1000	900	0	Kutcha	Below 12	2003	NEAR 84	Mix	5	Constructed	2022-02-26	N/A	1200	2076	00-001	-	29748	0%	2975	2975	2975	-	8924

लिपिक हस्ताक्षर



हस्ताक्षर राजस्व निरीक्षक



कर अधीक्षक हस्ताक्षर



Zone_Name - Vijay Nagar Zone, Ward - New Vijay Nagar (14)

Sr. No.	Mohalla_Name	Govt Plot Id	Owner_Name	Father & Husband Name	Road Name	Mobile_Number	Occupancy_Status	Plot_Area	Total_Area_On_Ground_Floor	Total_Rented_Residential_Builtup_Area	Total_Self_Residential_Builtup_Area	House_Type	Road_Width	Construction_Year	House_Number	House_Category	Rate_Multiplier	Construction_Status	Survey_Date	Old_Property_Tax_Id	Total_Builtup_Area	GIS_Map_Parcel_Id	Property_Label	Old_Arv	New_Arv	Arv_Difference %	Property_Tax 10%	Water_Tax 10%	Sewerage_Tax 4%	Old_Tax	New Tax
294	Sarvodaya Nagar	N/A	N/A		Near St. Teresa Convent School Sarvodaya Nagar New Vijay Nagar Ghaziabad		SelfOccupied	400	400	0	800	Pakka	Below12	2014	N/A	Residential		Constructed	2022-02-26	N/A	800	2077	00-001	-	8352	0%	835	835	835	-	2506

लिपिक हस्ताक्षर



हस्ताक्षर राजस्व निरीक्षक



कर अधीक्षक हस्ताक्षर



Zone_Name - Vijay Nagar Zone, Ward - New Vijay Nagar (14)

Sr. No.	Mohalla_Name	Govt Plot Id	Owner_Name	Father & Husband Name	Road Name	Mobile Number	Occupancy Status	Plot Area	Total Area On Ground Floor	Total Rented Residential Builtup Area	Total Self Residential Builtup Area	House Type	Road Width	Construction Year	House Number	House Category	Rate Multiplier	Construction Status	Survey Date	Old Property Tax Id	Total Builtup Area	GIS Map Parcel Id	Property Label	Old Arv	New Arv	Arv Difference %	Property Tax 10%	Water Tax 10%	Sewerage Tax 4%	Old Tax	New Tax
295	Sarvodaya Nagar	17	Harpal Singh	HARISINGH	Near St. Teresa Convent School Sarvodaya Nagar New Vijay Nagar Ghaziabad		SelfOccupied	900	900	0	1600	Pakka	Belw12	2003	17	Residential		Constructed	2022-04-18	N/A	1600	2081	00-001	-	16704	0%	1670	1670	1670	-	5011
296	Sarvodaya Nagar	44	Narendra Singh		Sarvodaya Nagar	7042341648	SelfOccupied	350	350	0	700	Pakka	Belw12	2003	44	Residential		Constructed	2021-04-15	N/A	700	2082	00-001	-	7308	0%	731	731	731	-	2192
297	Sarvodaya Nagar	17	Harpal Singh	HARISINGH	Sarvodaya Nagar	9990718989	SelfOccupied	250	250	0	500	Kutcha	Belw12	2003	17	Residential		Constructed	2022-02-28	N/A	500	2083	00-001	-	4380	0%	438	438	438	-	1314

लिपिक हस्ताक्षर



हस्ताक्षर राजस्व निरीक्षक



कर अधीक्षक हस्ताक्षर



Zone_Name - Vijay Nagar Zone, Ward - New Vijay Nagar (14)

Sr. No.	Mohalla_Name	Govt Plot Id	Owner_Name	Father & Husband Name	Road Name	Mobile Number	Occupancy_Status	Plot Area	Total_Area_On_Ground_Floor	Total_Reputed_Residential_Builtup_Area	Total_Self_Residential_Builtup_Area	House_Type	Road_Width	Construction_Year	House_Number	House_Category	Rate_Multiplier	Construction_Status	Survey Date	Old_Property_Tax_Id	Total_Builtup_Area	GIS_Map_Parcel_Id	Property_Label	Old_Arv	New_Arv	Arv_Difference %	Property Tax 10%	Water_Tax 10%	Sewerage_Tax 4%	Old_Tax	New Tax
298	Sarvodaya Nagar	173	Pappi		Sarvodaya Nagar	9990718918	SelfOccupied	1000	1000	0	1000	Pakka	Below12	2003	173	Residential		Constructed	2021-04-15	N/A	1000	2084	00-001	-	10440	0%	1044	1044	1044	-	3132
299	Sarvodaya Nagar	kh no. 183	Ravindra Kumar	Harpal	Sarvodaya Nagar	9810917649	SelfOccupied	1200	1100	0	3300	Pakka	Below12	2003	kh no. 183	Residential		Constructed	2021-04-15	N/A	3300	2085	00-001	-	34452	0%	3445	3445	3445	-	10336
300	Sarvodaya Nagar	84	Jagveer Singh Hari Singh		Sarvodaya Nagar	8130564677	SelfOccupied	1000	950	0	1850	Pakka	Below12	2016	84	Residential		Constructed	2021-04-15	N/A	1850	2086	00-001	-	19314	0%	1931	1931	1931	-	5794
301	Sarvodaya Nagar	84	Sanjev Kumar Sheel	Late P S Sheel	Sarvodaya Nagar	9990453100	SelfOccupied	1000	950	0	2750	Pakka	Below12	2016	84	Residential		Constructed	2021-04-15	N/A	2750	2087	00-001	-	28710	0%	2871	2871	2871	-	8613

लिपिक हस्ताक्षर



हस्ताक्षर राजस्व निरीक्षक



कर अधीक्षक हस्ताक्षर



Zone_Name - Vijay Nagar Zone, Ward - New Vijay Nagar (14)

Sr. No.	Mohalla_Name	Govt Plot Id	Owner_Name	Father & Husband Name	Road Name	Mobile Number	Occupancy_Status	Plot Area	Total_Area_On_Ground_Floor	Total_Reented_Residential_Builtup_Area	Total_Self_Residential_Builtup_Area	House_Type	Road Width	Construction_Year	House_Number	House_Category	Rate_Multiplier	Construction_Status	Survey Date	Old_Property_Tax_Id	Total_Built_Up_Area	GIS_Map_Parcel_Id	Property_Label	Old_Arv	New_Arv	Arv_Difference %	Property Tax 10%	Water_Tax 10%	Sewerage_Tax 4%	Old_Tax	New Tax
302	Sarvodaya Nagar	kh no. 183	Maresh		Sarvodaya Nagar		SelfOccupied	800	750	0	750	Pakka	Belw12	2011	kh no. 183	Residential		Under Construction	2021-04-15	N/A	750	2088	00-001	-	0	0%	0	0	0	-	0
303	Sarvodaya Nagar	84	Rajni	Raj Kumar	Sarvodaya Nagar	8377055961	SelfOccupied	1000	900	0	1800	Pakka	Belw12	2003	84	Residential		Constructed	2021-04-15	N/A	1800	2089	00-001	-	18792	0%	1879	1879	1879	-	5638
304	Sarvodaya Nagar	109	Champa Devi	surajpal singh	Sarvodaya Nagar	7840035598	SelfOccupied	588	588	0	0	Pakka	Belw12	2015	110	NonResidential	5,3	Constructed	2021-04-15	N/A	1976	2092	00-001	-	99570	0%	9957	9957	9957	-	29871
305	Sarvodaya Nagar	108	Samayal Nagar	giri raj NAGAR	Sarvodaya Nagar	9350052836	SelfOccupied	800	800	0	800	Pakka	Belw12	2014	85	Residential		Constructed	2021-04-15	N/A	800	2093	00-001	-	8352	0%	835	835	835	-	2506
306	Sarvodaya Nagar	85	Kamlesh Sharma	satya pal	Sarvodaya Nagar	9868268934	SelfOccupied	1000	990	0	2940	Pakka	Belw12	2003	85	Residential		Constructed	2021-04-15	N/A	2940	2094	00-001	-	30694	0%	3069	3069	3069	-	9208

लिपिक हस्ताक्षर



हस्ताक्षर राजस्व निरीक्षक



कर अधीक्षक हस्ताक्षर



Zone_Name - Vijay Nagar Zone, Ward - New Vijay Nagar (14)

Sr. No.	Mohalla_Name	Govt Plot Id	Owner_Name	Father & Husband Name	Road Name	Mobile Number	Occupancy_Status	Plot Area	Total_Area_On_Ground_Floor	Total_Reputed_Residential_Builtup_Area	Total_Self_Residential_Builtup_Area	House_Type	Road_Width	Construction_Year	House_Number	House_Category	Rate_Multiplier	Construction_Status	Survey_Date	Old_Property_Tax_Id	Total_Builtup_Area	GIS_Map_Parcel_Id	Property_Label	Old_Arv	New_Arv	Arv_Difference %	Property_Tax 10%	Water_Tax 10%	Sewerage_Tax 4%	Old_Tax	New Tax
307	Sarvodaya Nagar	N/A	N/A		Sarvodaya Nagar		Rented	800	800	1600	0	Pakka	Below 12	2010	N/A	Residential		Constructed	2022-02-28	N/A	1600	2095	00-001	-	18792	0%	1879	1879	1879	-	5638
308	Sarvodaya Nagar	N/A	N/A		Near St. Teresa Convent School Sarvodaya Nagar New Vijay Nagar Ghaziabad		Self Occupied	450	450	0	900	Pakka	Below 12	2009	N/A	Residential		Constructed	2022-04-18	N/A	900	2096	00-001	-	9396	0%	940	940	940	-	2819
309	Sarvodaya Nagar	36	Raj Kumar	Daulatram	Sarvodaya Nagar	8745906620	Self Occupied	780	780	0	1660	Pakka	Below 12	2013	36	Residential		Constructed	2021-04-15	N/A	1660	2097	00-001	-	17330	0%	1733	1733	1733	-	5199

लिपिक हस्ताक्षर



हस्ताक्षर राजस्व निरीक्षक




कर अधीक्षक हस्ताक्षर



Zone_Name - Vijay Nagar Zone, Ward - New Vijay Nagar (14)

Sr. No.	Mohalla_Name	Govt Plot Id	Owner_Name	Father & Husband Name	Road Name	Mobile Number	Occupancy Status	Plot Area	Total Area On Ground Floor	Total Residential Built up Area	Total Self Residential Built up Area	House Type	Road Width	Construction Year	House Number	House Category	Rate Multiplier	Construction Status	Survey Date	Old Property Tax Id	Total Built Up Area	GIS Map Parcel Id	Property Label	Old Arv	New Arv	Arv Difference %	Property Tax 10%	Water Tax 10%	Sewerage Tax 4%	Old Tax	New Tax
310	Sarvodaya Nagar	N/A	N/A		Sarvodaya Nagar		SelfOccupied	350	350	0	1000	Pakka	Belw12	2014	N/A	Mix	5	Constructed	2022-02-28	N/A	1050	2098	00-001	-	13944	0%	1394	1394	1394	-	4183
311	Sarvodaya Nagar	41	Shamsher Singh	jai karan singh	Sarvodaya Nagar		SelfOccupied	1000	1000	0	1200	Pakka	Belw12	2014	41	Residential		Constructed	2021-04-15	N/A	1200	2099	00-001	-	12528	0%	1253	1253	1253	-	3758
312	Sarvodaya Nagar	20	Bina Devi	Shyam Lal	Sarvodaya Nagar	7065190187	SelfOccupied	800	800	0	1600	Pakka	Belw12	2016	20	Residential		Constructed	2021-04-15	N/A	1600	2100	00-001	-	16704	0%	1670	1670	1670	-	5011
313	Sarvodaya Nagar	13	Santosh Devi	Akshay Kumar	Sarvodaya Nagar	9958936768	SelfOccupied	750	750	0	1500	Pakka	Belw12	2016	13	Residential		Constructed	2021-04-15	N/A	1500	2101	00-001	-	15660	0%	1566	1566	1566	-	4698
314	Sarvodaya Nagar	40	N/A		Sarvodaya Nagar		SelfOccupied	450	450	0	1200	Pakka	Belw12	2011	40	Residential		Constructed	2021-04-15	N/A	1200	2102	00-001	-	12528	0%	1253	1253	1253	-	3758


लिपिक हस्ताक्षर



हस्ताक्षर राजस्व निरीक्षक



कर अधीक्षक हस्ताक्षर



Zone_Name - Vijay Nagar Zone, Ward - New Vijay Nagar (14)

Sr. No.	Mohalla_Name	Govt Plot Id	Owner_Name	Father & Husband Name	Road Name	Mobile_Number	Occupancy_Status	Plot_Area	Total_Area_On_Ground_Floor	Total_Reputed_Residential_Builtup_Area	Total_Self_Residential_Builtup_Area	House_Type	Road_Width	Construction_Year	House_Number	House_Category	Rate_Multiplier	Construction_Status	Survey_Date	Old_Property_Tax_Id	Total_Built-Up_Area	GIS_Map_Parcel_Id	Property_Label	Old_Arv	New_Arv	Arv_Difference %	Property_Tax 10%	Water_Tax 10%	Sewerage_Tax 4%	Old_Tax	New_Tax
315	Sarvodaya Nagar	39	Shashi Devi	SURESH VERMA	Sarvodaya Nagar	9654717913	SelfOccupied	350	0	0	0	VacantLand	Belw12	0	39	Residential		NotConstructed	2021-04-15	N/A	0	2103	00-001	-	0	0%	0	0	0	-	0
316	Sarvodaya Nagar	93	Sandeep Kumarh		Sarvodaya Nagar	9990203812	SelfOccupied	800	800	0	800	Pakka	Belw12	2003	93	Residential		Constructed	2021-04-15	N/A	800	2104	00-001	-	8352	0%	835	835	835	-	2506
317	Sarvodaya Nagar	112	Bhagwati	dharma veer	Sarvodaya Nagar		SelfOccupied	700	700	0	1400	Pakka	Belw12	2015	112	Residential		Constructed	2021-04-15	N/A	1400	2105	00-001	-	14616	0%	1462	1462	1462	-	4385
318	Sarvodaya Nagar	112	Bhagwati Devi	Dharamvir singh	Sarvodaya Nagar	9015191274	SelfOccupied	1850	1800	0	2600	Pakka	TwelveTo24	2005	112	Mix	5	Constructed	2022-02-28	N/A	3600	2108	00-001	-	122160	0%	12216	12216	12216	-	36648
319	Sarvodaya Nagar	184	Jitendra Kumar	jagveer singh	Sarvodaya Nagar	8130564677	SelfOccupied	1100	1100	0	0	Pakka	TwelveTo24	2008	184	NonResidential	5	Constructed	2022-02-28	N/A	2200	2109	00-001	-	193248	0%	19325	19325	19325	-	57974

लिपिक हस्ताक्षर



हस्ताक्षर राजस्व निरीक्षक



कर अधीक्षक हस्ताक्षर



Zone_Name - Vijay Nagar Zone, Ward - New Vijay Nagar (14)

Sr. No.	Mohalla_Name	Govt Plot Id	Owner_Name	Father & Husband Name	Road Name	Mobile Number	Occupancy Status	Plot Area	Total Area On Ground	Total Area of Residential Built up	Total Self Residential Built up Area	House Type	Road Width	Construction Year	House Number	House Category	Rate Multiplier	Construction Status	Survey Date	Old Property Tax Id	Total Built Up Area	GIS Map Parcel Id	Property Label	Old Arv	New Arv	Arv Difference %	Property Tax 10%	Water Tax 10%	Sewerage Tax 4%	Old Tax	New Tax
320	Sarvodaya Nagar	42	Dharampal	dilip singh	Near D A V Public School Sarvodaya Nagar New Vijay Nagar Ghaziabad	8527587471	SelfOccupied	900	900	0	1700	Pakka	Belowl2	2010	42	Mix	5	Constructed	2021-04-15	N/A	1800	2110	00-001	-	24756	0%	2476	2476	2476	-	7427
321	Sarvodaya Nagar	42	Suresh Chand	Charan Singh	Sarvodaya Nagar	8800871606	SelfOccupied	1000	900	0	1750	Pakka	Belowl2	2016	42/2	Residential		Constructed	2021-04-15	N/A	1750	2111	00-001	-	18270	0%	1827	1827	1827	-	5481
322	Sarvodaya Nagar	73	Jagrohani	Dharm Singh	Sarvodaya Nagar	8588043891	SelfOccupied	650	650	0	550	Pakka	Belowl2	2015	73/2	Mix	5	Constructed	2021-04-15	N/A	650	2112	00-001	-	12750	0%	1275	1275	1275	-	3825

लिपिक हस्ताक्षर



हस्ताक्षर राजस्व निरीक्षक



कर अधीक्षक हस्ताक्षर




Zone_Name - Vijay Nagar Zone, Ward - New Vijay Nagar (14)

Sr. No.	Mohalla_Name	Govt Plot Id	Owner_Name	Father & Husband Name	Road Name	Mobile Number	Occupancy_Status	Plot Area	Total_Area_On_Ground_Floor	Total_Reputed_Residential_Builtup_Area	Total_Self_Residential_Builtup_Area	House_Type	Road_Width	Construction_Year	House_Number	House_Category	Rate_Multiplier	Construction_Status	Survey Date	Old_Property_Tax_Id	Total_Built-Up_Area	GIS_Map_Parcel_Id	Property_Label	Old_Arv	New_Arv	Arv_Difference %	Property Tax 10%	Water_Tax 10%	Sewerage_Tax 4%	Old_Tax	New Tax
323	Sarvodaya Nagar	B 74	Avinash	Ranjit Singh	Sarvodaya Nagar	9015580499	SelfOccupied	800	750	0	550	Pakka	Belw12	2005	B 74	Mix	5	Constructed	2021-04-15	N/A	750	2113	00-001	-	19758	0%	1976	1976	1976	-	5927
324	Sarvodaya Nagar	10B	Sukhpal Singh		Sarvodaya Nagar	9911293718	SelfOccupied	800	800	0	1600	Pakka	Belw12	2003	B-74	Residential		Constructed	2021-04-15	N/A	1600	2114	00-001	-	16704	0%	1670	1670	1670	-	5011
325	Sarvodaya Nagar	B-74near	N/A		Sarvodaya Nagar		SelfOccupied	2000	2000	0	2000	Pakka	Belw12	2014	B-74near	Residential		Constructed	2022-02-28	N/A	2000	2115	00-001	-	20880	0%	2088	2088	2088	-	6264
326	Sarvodaya Nagar	83A	Ishwar Chand		Sarvodaya Nagar	9911272387	SelfOccupied	800	800	0	2400	Pakka	Belw12	2018	83A	Residential		Constructed	2022-02-28	N/A	2400	2116	00-001	-	25056	0%	2506	2506	2506	-	7517
327	Sarvodaya Nagar	41	Nand Kishore		Sarvodaya Nagar	9911272387	SelfOccupied	450	450	0	1350	Pakka	Belw12	2021	NEAR-83A	Residential		Under Construction	2021-04-15	N/A	1350	2117	00-001	-	0	0%	0	0	0	-	0


लिपिक हस्ताक्षर



हस्ताक्षर राजस्व निरीक्षक



कर अधीक्षक हस्ताक्षर



Zone_Name - Vijay Nagar Zone, Ward - New Vijay Nagar (14)

Sr. No.	Mohalla_Name	Govt Plot Id	Owner_Name	Father & Husband Name	Road Name	Mobile Number	Occupancy Status	Plot Area	Total Area On Ground Floor	Total Residential Built up Area	Total Self Residential Built up Area	House Type	Road Width	Construction Year	House Number	House Category	Rate Multiplier	Construction Status	Survey Date	Old Property Tax Id	Total Built Up Area	GIS Map Parcel Id	Property Label	Old Arv	New Arv	Arv Difference %	Property Tax 10%	Water Tax 10%	Sewerage Tax 4%	Old Tax	New Tax
328	Sarvodaya Nagar	40	Ram Kumar	KALU RAM	Sarvodaya Nagar	9811302606	SelfOccupied	1000	1000	0	1100	Pakka	Below 12	2008	77	Residential		Constructed	2021-04-15	N/A	1100	2118	00-001	-	11148	0%	1115	1115	1115	-	3344
329	Sarvodaya Nagar	70	Chandra Pal Singh	Chhida Singh	Sarvodaya Nagar	9911378298	SelfOccupied	400	400	0	700	Pakka	Twelve To 24	2012	70	Mix	5	Constructed	2021-04-15	N/A	1500	2122	00-001	-	79512	0%	7951	7951	7951	-	23854
330	Sarvodaya Nagar	70	Shri Chandra	Late Sri Chhida Singh	Sarvodaya Nagar	9650999332	SelfOccupied	300	300	0	0	Pakka	Twelve To 24	2012	70 B	NonResidential	5	Constructed	2021-04-15	N/A	900	2122	00-002	-	79056	0%	7906	7906	7906	-	23717
331	Sarvodaya Nagar	70	Ishwar Chandra	Late Sri Chhida Singh	Sarvodaya Nagar	7718279730	SelfOccupied	300	300	0	0	Pakka	Twelve To 24	2012	70 C	NonResidential	5	Constructed	2021-04-15	N/A	900	2122	00-003	-	79056	0%	7906	7906	7906	-	23717
332	Sarvodaya Nagar	N/A	N/A		Sarvodaya Nagar		Mix	800	800	0	600	Pakka	Twelve To 24	2009	N/A	Mix	5	Constructed	2022-02-28	N/A	800	2123	00-001	-	25488	0%	2549	2549	2549	-	7646

लिपिक हस्ताक्षर



हस्ताक्षर राजस्व निरीक्षक



कर अधीक्षक हस्ताक्षर




Zone_Name - Vijay Nagar Zone, Ward - New Vijay Nagar (14)

Sr. No.	Mohalla_Name	Govt Plot Id	Owner_Name	Father & Husband Name	Road Name	Mobile_Number	Occupancy_Status	Plot_Area	Total_Area_On_Ground_Floor	Total_Rented_Residential_Builtup_Area	Total_Self_Residential_Builtup_Area	House_Type	Road_Width	Construction_Year	House_Number	House_Category	Rate_Multiplier	Construction_Status	Survey_Date	Old_Property_Tax_Id	Total_Builtup_Area	GIS_Map_Parcel_Id	Property_Label	Old_Arv	New_Arv	Arv_Difference %	Property_Tax 10%	Water_Tax 10%	Sewerage_Tax 4%	Old_Tax	New Tax
333	Sarvodaya Nagar	N/A	Surya Kant Sharma	JAGDISH CHAND SHARMA	Near St. Teresa Convent School Sarvodaya Nagar New Vijay Nagar Ghaziabad		Rented	1100	1100	840	0	Kutcha	Below 12	2003	N/A	Mix	3,5,5	Constructed	2022-02-26	N/A	1100	2124	00-001	-	26430	0%	2643	2643	2643	-	7929

लिपिक हस्ताक्षर



हस्ताक्षर राजस्व निरीक्षक



कर अधीक्षक हस्ताक्षर



Zone_Name - Vijay Nagar Zone, Ward - New Vijay Nagar (14)

Sr. No.	Mohalla_Name	Govt Plot Id	Owner_Name	Father & Husband Name	Road Name	Mobile_Number	Occupancy_Status	Plot_Area	Total_Area_On_Ground_Floor	Total_Rented_Residential_Builtup_Area	Total_Self_Residential_Builtup_Area	House_Type	Road_Width	Construction_Year	House_Number	House_Category	Rate_Multiplier	Construction_Status	Survey_Date	Old_Property_Tax_Id	Total_Builtup_Area	GIS_Map_Parcel_Id	Property_Label	Old_Arv	New_Arv	Arv_Difference %	Property_Tax 10%	Water_Tax 10%	Sewerage_Tax 4%	Old_Tax	New Tax
334	Sarvodaya Nagar	N/A	Phira Bhati		Near St. Teresa Convent School Sarvodaya Nagar New Vijay Nagar Ghaziabad		Rented	900	900	900	0	Pakka	Below 12	2005	N/A	Residential		Constructed	2022-02-26	N/A	900	2125	00-001	-	10571	0%	1057	1057	1057	-	3171

लिपिक हस्ताक्षर



हस्ताक्षर राजस्व निरीक्षक



कर अधीक्षक हस्ताक्षर



Zone_Name - Vijay Nagar Zone, Ward - New Vijay Nagar (14)

Sr. No.	Mohalla_Name	Govt Plot Id	Owner_Name	Father & Husband Name	Road Name	Mobile_Number	Occupancy_Status	Plot_Area	Total_Area_On_Ground_Floor	Total_Rented_Residential_Builtup_Area	Total_Self_Residential_Builtup_Area	House_Type	Road_Width	Construction_Year	House_Number	House_Category	Rate_Multiplier	Construction_Status	Survey_Date	Old_Property_Tax_Id	Total_Builtup_Area	GIS_Map_Parcel_Id	Property_Label	Old_Arv	New_Arv	Arv_Difference %	Property_Tax 10%	Water_Tax 10%	Sewerage_Tax 4%	Old_Tax	New Tax
335	Sarvodaya Nagar	349A	Late Choudhary Jay Singh	vijay choudhary	Near St. Teresa Convent School Sarvodaya Nagar New Vijay Nagar Ghaziabad	8860702185	SelfOccupied	900	900	0	900	Pakka	Below12	2014	349A	Residential		Constructed	2022-02-26	N/A	900	2126	00-001	-	9396	0%	940	940	940	-	2819

लिपिक हस्ताक्षर



हस्ताक्षर राजस्व निरीक्षक



कर अधीक्षक हस्ताक्षर



Zone_Name - Vijay Nagar Zone, Ward - New Vijay Nagar (14)

Sr. No.	Mohalla_Name	Govt Plot Id	Owner_Name	Father & Husband Name	Road Name	Mobile_Number	Occupancy_Status	Plot_Area	Total_Area_On_Ground_Floor	Total_Rented_Residential_Builtup_Area	Total_Self_Residential_Builtup_Area	House_Type	Road_Width	Construction_Year	House_Number	House_Category	Rate_Multiplier	Construction_Status	Survey_Date	Old_Property_Tax_Id	Total_Builtup_Area	GIS_Map_Parcel_Id	Property_Label	Old_Arv	New_Arv	Arv_Difference %	Property_Tax 10%	Water_Tax 10%	Sewerage_Tax 4%	Old_Tax	New Tax
336	Sarvodaya Nagar	N/A	Reekha	Jawar Singh	Near St. Teresa Convent School Sarvodaya Nagar New Vijay Nagar Ghaziabad	9999047499	SelfOccupied	450	450	0	1350	Pakka	Below 12	2015	N/A	Residential		Constructed	2022-02-26	N/A	1350	2127	00-001	-	14094	0%	1409	1409	1409	-	4228

लिपिक हस्ताक्षर



हस्ताक्षर राजस्व निरीक्षक



कर अधीक्षक हस्ताक्षर




Zone_Name - Vijay Nagar Zone, Ward - New Vijay Nagar (14)

Sr. No.	Mohalla_Name	Govt Plot Id	Owner_Name	Father & Husband Name	Road Name	Mobile_Number	Occupancy_Status	Plot_Area	Total_Area_On_Ground_Floor	Total_Rented_Residential_Builtup_Area	Total_Self_Residential_Builtup_Area	House_Type	Road_Width	Construction_Year	House_Number	House_Category	Rate_Multiplier	Construction_Status	Survey_Date	Old_Property_Tax_Id	Total_Builtup_Area	GIS_Map_Parcel_Id	Property_Label	Old_Arv	New_Arv	Arv_Difference %	Property_Tax 10%	Water_Tax 10%	Sewerage_Tax 4%	Old_Tax	New Tax
337	Sarvodaya Nagar	N/A	Mahipal Yadav		Near St. Teresa Convent School Sarvodaya Nagar New Vijay Nagar Ghaziabad		SelfOccupied	900	900	0	700	Pakka	Below12	2003	N/A	Mix	5	Constructed	2022-02-26	N/A	900	2128	00-001	-	13308	0%	1331	1331	1331	-	3992

लिपिक हस्ताक्षर



हस्ताक्षर राजस्व निरीक्षक



कर अधीक्षक हस्ताक्षर



Zone_Name - Vijay Nagar Zone, Ward - New Vijay Nagar (14)

Sr. No.	Mohalla_Name	Govt Plot Id	Owner_Name	Father & Husband Name	Road Name	Mobile_Number	Occupancy_Status	Plot_Area	Total_Area_On_Ground_Floor	Total_Rented_Residential_Builtup_Area	Total_Self_Residential_Builtup_Area	House_Type	Road_Width	Construction_Year	House_Number	House_Category	Rate_Multiplier	Construction_Status	Survey_Date	Old_Property_Tax_Id	Total_Builtup_Area	GIS_Map_Parcel_Id	Property_Label	Old_Arv	New_Arv	Arv_Difference %	Property_Tax 10%	Water_Tax 10%	Sewerage_Tax 4%	Old_Tax	New Tax
338	Sarvodaya Nagar	68	Devi Singh	SAMAY SINGH	Near St. Teresa Convent School Sarvodaya Nagar New Vijay Nagar Ghaziabad	9310311978	SelfOccupied	550	550	0	1100	Pakka	Below12	2006	68	Residential		Constructed	2022-02-26	N/A	1100	2130	00-001	-	11484	0%	1148	1148	1148	-	3445

लिपिक हस्ताक्षर



हस्ताक्षर राजस्व निरीक्षक



कर अधीक्षक हस्ताक्षर




Zone_Name - Vijay Nagar Zone, Ward - New Vijay Nagar (14)

Sr. No.	Mohalla_Name	Govt Plot Id	Owner_Name	Father & Husband Name	Road Name	Mobile_Number	Occupancy_Status	Plot_Area	Total_Area_On_Ground_Floor	Total_Rented_Residential_Builtup_Area	Total_Self_Residential_Builtup_Area	House_Type	Road_Width	Construction_Year	House_Number	House_Category	Rate_Multiplier	Construction_Status	Survey_Date	Old_Property_Tax_Id	Total_Builtup_Area	GIS_Map_Parcel_Id	Property_Label	Old_Arv	New_Arv	Arv_Difference %	Property_Tax 10%	Water_Tax 10%	Sewerage_Tax 4%	Old_Tax	New Tax
339	Sarvodaya Nagar	67	Rajesh Kumar	mul Chand	Near St. Teresa Convent School Sarvodaya Nagar New Vijay Nagar Ghaziabad	8010032005	SelfOccupied	1000	1000	0	1000	Pakka	Below12	2005	67	Residential		Constructed	2022-02-26	N/A	1000	2131	00-001	-	10440	0%	1044	1044	1044	-	3132

लिपिक हस्ताक्षर



हस्ताक्षर राजस्व निरीक्षक



कर अधीक्षक हस्ताक्षर



Zone_Name - Vijay Nagar Zone, Ward - New Vijay Nagar (14)

Sr. No.	Mohalla_Name	Govt Plot Id	Owner_Name	Father & Husband Name	Road Name	Mobile_Number	Occupancy_Status	Plot_Area	Total_Area_On_Ground_Floor	Total_Rented_Residential_Builtup_Area	Total_Self_Residential_Builtup_Area	House_Type	Road_Width	Construction_Year	House_Number	House_Category	Rate_Multiplier	Construction_Status	Survey_Date	Old_Property_Tax_Id	Total_Builtup_Area	GIS_Map_Parcel_Id	Property_Label	Old_Arv	New_Arv	Arv_Difference %	Property_Tax 10%	Water_Tax 10%	Sewerage_Tax 4%	Old_Tax	New Tax
340	Sarvodaya Nagar	185	Suryakant Sharma	late jagdish chandra sharma	Near St. Teresa Convent School Sarvodaya Nagar New Vijay Nagar Ghaziabad	8506904636	SelfOccupied	1500	1500	0	3000	Pakka	Below12	2012	185	Residential		Constructed	2022-02-26	N/A	3000	2132	00-001	-	31320	0%	3132	3132	3132	-	9396

लिपिक हस्ताक्षर



हस्ताक्षर राजस्व निरीक्षक



कर अधीक्षक हस्ताक्षर



Zone_Name - Vijay Nagar Zone, Ward - New Vijay Nagar (14)

Sr. No.	Mohalla_Name	Govt Plot Id	Owner_Name	Father & Husband Name	Road Name	Mobile_Number	Occupancy_Status	Plot_Area	Total_Area_On_Ground_Floor	Total_Rented_Residential_Builtup_Area	Total_Self_Residential_Builtup_Area	House_Type	Road_Width	Construction_Year	House_Number	House_Category	Rate_Multiplier	Construction_Status	Survey_Date	Old_Property_Tax_Id	Total_Builtup_Area	GIS_Map_Parcel_Id	Property_Label	Old_Arv	New_Arv	Arv_Difference %	Property_Tax 10%	Water_Tax 10%	Sewerage_Tax 4%	Old_Tax	New Tax
341	Sarvodaya Nagar	N/A	Gresha Kumari	YATEINDER KUMAR	Near St. Teresa Convent School Sarvodaya Nagar New Vijay Nagar Ghaziabad	9899192256	SelfOccupied	900	900	0	1800	Pakka	Below12	2005	N/A	Residential		Constructed	2022-02-26	N/A	1800	2133	00-001	-	18792	0%	1879	1879	1879	-	5638

लिपिक हस्ताक्षर



हस्ताक्षर राजस्व निरीक्षक



कर अधीक्षक हस्ताक्षर



Zone_Name - Vijay Nagar Zone, Ward - New Vijay Nagar (14)

Sr. No.	Mohalla_Name	Govt Plot Id	Owner_Name	Father & Husband Name	Road Name	Mobile_Number	Occupancy_Status	Plot_Area	Total_Area_On_Ground_Floor	Total_Rented_Residential_Builtup_Area	Total_Self_Residential_Builtup_Area	House_Type	Road_Width	Construction_Year	House_Number	House_Category	Rate_Multiplier	Construction_Status	Survey_Date	Old_Property_Tax_Id	Total_Builtup_Area	GIS_Map_Parcel_Id	Property_Label	Old_Arv	New_Arv	Arv_Difference %	Property_Tax 10%	Water_Tax 10%	Sewerage_Tax 4%	Old_Tax	New Tax
342	Sarvodaya Nagar	47	Bharti Devi	Rajbir Singh'	Near St. Teresa Convent School Sarvodaya Nagar New Vijay Nagar Ghaziabad	8700403864	SelfOccupied	500	500	0	950	Pakka	Below12	2015	47	Residential		Constructed	2022-02-26	N/A	950	2134	00-001	-	9918	0%	992	992	992	-	2975


लिपिक हस्ताक्षर



हस्ताक्षर राजस्व निरीक्षक



कर अधीक्षक हस्ताक्षर




Zone_Name - Vijay Nagar Zone, Ward - New Vijay Nagar (14)

Sr. No.	Mohalla_Name	Govt Plot Id	Owner_Name	Father & Husband Name	Road Name	Mobile_Number	Occupancy_Status	Plot_Area	Total_Area_On_Ground_Floor	Total_Rented_Residential_Builtup_Area	Total_Self_Residential_Builtup_Area	House_Type	Road_Width	Construction_Year	House_Number	House_Category	Rate_Multiplier	Construction_Status	Survey_Date	Old_Property_Tax_Id	Total_Builtup_Area	GIS_Map_Parcel_Id	Property_Label	Old_Arv	New_Arv	Arv_Difference %	Property_Tax 10%	Water_Tax 10%	Sewerage_Tax 4%	Old_Tax	New Tax
343	Sarvodaya Nagar	N/A	N/A		Near St. Teresa Convent School Sarvodaya Nagar New Vijay Nagar Ghaziabad		SelfOccupied	450	450	0	450	Pakka	Below12	2010	N/A	Residential		Constructed	2022-02-26	N/A	450	2135	00-001	-	4698	0%	470	470	470	-	1409


लिपिक हस्ताक्षर



हस्ताक्षर राजस्व निरीक्षक



कर अधीक्षक हस्ताक्षर



Zone_Name - Vijay Nagar Zone, Ward - New Vijay Nagar (14)

Sr. No.	Mohalla_Name	Govt Plot Id	Owner_Name	Father & Husband Name	Road Name	Mobile_Number	Occupancy_Status	Plot_Area	Total_Area_On_Ground_Floor	Total_Rented_Residential_Builtup_Area	Total_Self_Residential_Builtup_Area	House_Type	Road_Width	Construction_Year	House_Number	House_Category	Rate_Multiplier	Construction_Status	Survey_Date	Old_Property_Tax_Id	Total_Builtup_Area	GIS_Map_Parcel_Id	Property_Label	Old_Arv	New_Arv	Arv_Difference %	Property_Tax 10%	Water_Tax 10%	Sewerage_Tax 4%	Old_Tax	New Tax
344	Sarvodaya Nagar	61	Babita Singh	brijesh singh	Near St. Teresa Convent School Sarvodaya Nagar New Vijay Nagar Ghaziabad	9953523258	SelfOccupied	900	900	0	1800	Pakka	Below12	2009	61	Residential		Constructed	2022-02-26	N/A	1800	2136	00-001	-	18792	0%	1879	1879	1879	-	5638

लिपिक हस्ताक्षर



हस्ताक्षर राजस्व निरीक्षक



कर अधीक्षक हस्ताक्षर



Zone_Name - Vijay Nagar Zone, Ward - New Vijay Nagar (14)

Sr. No.	Mohalla_Name	Govt Plot Id	Owner_Name	Father & Husband Name	Road Name	Mobile_Number	Occupancy_Status	Plot_Area	Total_Area_On_Ground_Floor	Total_Residential_Builtup_Area	Total_Self_Residential_Builtup_Area	House_Type	Road_Width	Construction_Year	House_Number	House_Category	Rate_Multiplier	Construction_Status	Survey_Date	Old_Property_Tax_Id	Total_Builtup_Area	GIS_Map_Parcel_Id	Property_Label	Old_Arv	New_Arv	Arv_Difference %	Property_Tax 10%	Water_Tax 10%	Sewerage_Tax 4%	Old_Tax	New Tax
345	Sarvodaya Nagar	98	Pushpa Devi	bhopsingh	Near St. Teresa Convent School Sarvodaya Nagar New Vijay Nagar Ghaziabad	9958615355	SelfOccupied	500	450	0	450	Pakka	Below 12	2010	98	Residential		Constructed	2022-02-26	N/A	450	2137	00-001	-	4698	0%	470	470	470	-	1409

लिपिक हस्ताक्षर



हस्ताक्षर राजस्व निरीक्षक



कर अधीक्षक हस्ताक्षर




Zone_Name - Vijay Nagar Zone, Ward - New Vijay Nagar (14)

Sr. No.	Mohalla_Name	Govt Plot Id	Owner_Name	Father & Husband Name	Road Name	Mobile_Number	Occupancy_Status	Plot_Area	Total_Area_On_Ground_Floor	Total_Rented_Residential_Builtup_Area	Total_Self_Residential_Builtup_Area	House_Type	Road_Width	Construction_Year	House_Number	House_Category	Rate_Multiplier	Construction_Status	Survey_Date	Old_Property_Tax_Id	Total_Builtup_Area	GIS_Map_Parcel_Id	Property_Label	Old_Arv	New_Arv	Arv_Difference %	Property_Tax 10%	Water_Tax 10%	Sewerage_Tax 4%	Old_Tax	New Tax
346	Sarvodaya Nagar	98	Khem Chand	Harbans	Near St. Teresa Convent School Sarvodaya Nagar New Vijay Nagar Ghaziabad		SelfOccupied	300	300	0	300	Pakka	Below12	2003	98	Residential		Constructed	2022-02-26	N/A	300	2137	00-002	-	3132	0%	313	313	313	-	940


लिपिक हस्ताक्षर



हस्ताक्षर राजस्व निरीक्षक



कर अधीक्षक हस्ताक्षर




Zone_Name - Vijay Nagar Zone, Ward - New Vijay Nagar (14)

Sr. No.	Mohalla_Name	Govt Plot Id	Owner_Name	Father & Husband Name	Road Name	Mobile Number	Occupancy Status	Plot Area	Total Area On Ground	Total Residential Built up Area	Total Self Residential Built up Area	House Type	Road Width	Construction Year	House Number	House Category	Rate Multiplier	Construction Status	Survey Date	Old Property Tax Id	Total Built up Area	GIS Map Parcel Id	Property Label	Old Arv	New Arv	Arv Difference %	Property Tax 10%	Water Tax 10%	Sewerage Tax 4%	Old Tax	New Tax
347	Sarvodaya Nagar	N/A	Prem Lata	kiranpal	Near St. Teresa Convent School Sarvodaya Nagar New Vijay Nagar Ghaziabad		Rented	600	600	1700	0	Pakka	Below 12	2005	N/A	Residential		Constructed	2022-02-26	N/A	1700	2138	00-001	-	19967	0%	1997	1997	1997	-	5990


लिपिक हस्ताक्षर



हस्ताक्षर राजस्व निरीक्षक



कर अधीक्षक हस्ताक्षर



Zone_Name - Vijay Nagar Zone, Ward - New Vijay Nagar (14)

Sr. No.	Mohalla_Name	Govt Plot Id	Owner_Name	Father & Husband Name	Road Name	Mobile_Number	Occupancy_Status	Plot_Area	Total_Area_On_Ground_Floor	Total_Reputed_Residential_Builtup_Area	Total_Self_Residential_Builtup_Area	House_Type	Road_Width	Construction_Year	House_Number	House_Category	Rate_Multiplier	Construction_Status	Survey_Date	Old_Property_Tax_Id	Total_Builtup_Area	GIS_Map_Parcel_Id	Property_Label	Old_Arv	New_Arv	Arv_Difference %	Property_Tax 10%	Water_Tax 10%	Sewerage_Tax 4%	Old_Tax	New Tax
348	Sarvodaya Nagar	B-18	Prakash Chandra	Munshi Singh	Near St. Teresa Convent School Sarvodaya Nagar New Vijay Nagar Ghaziabad		SelfOccupied	900	900	0	1800	Pakka	Below12	2005	B-18	Residential		Constructed	2022-02-26	N/A	1800	2139	00-001	-	18792	0%	1879	1879	1879	-	5638

लिपिक हस्ताक्षर



हस्ताक्षर राजस्व निरीक्षक



कर अधीक्षक हस्ताक्षर




Zone_Name - Vijay Nagar Zone, Ward - New Vijay Nagar (14)

Sr. No.	Mohalla_Name	Govt Plot Id	Owner_Name	Father & Husband Name	Road Name	Mobile_Number	Occupancy_Status	Plot_Area	Total_Area_On_Ground_Floor	Total_Reputed_Residential_Builtup_Area	Total_Self_Residential_Builtup_Area	House_Type	Road_Width	Construction_Year	House_Number	House_Category	Rate_Multiplier	Construction_Status	Survey_Date	Old_Property_Tax_Id	Total_Builtup_Area	GIS_Map_Parcel_Id	Property_Label	Old_Arv	New_Arv	Arv_Difference %	Property_Tax 10%	Water_Tax 10%	Sewerage_Tax 4%	Old_Tax	New Tax
349	Sarvodaya Nagar	N/A	N/A		Near St. Teresa Convent School Sarvodaya Nagar New Vijay Nagar Ghaziabad		SelfOccupied	450	450	0	450	Pakka	Below12	2014	N/A	Residential		Constructed	2022-02-26	N/A	450	2140	00-001	-	4698	0%	470	470	470	-	1409

लिपिक हस्ताक्षर



हस्ताक्षर राजस्व निरीक्षक



कर अधीक्षक हस्ताक्षर



Zone_Name - Vijay Nagar Zone, Ward - New Vijay Nagar (14)

Sr. No.	Mohalla_Name	Govt Plot Id	Owner_Name	Father & Husband Name	Road Name	Mobile_Number	Occupancy_Status	Plot_Area	Total_Area_On_Ground_Floor	Total_Residential_Builtup_Area	Total_Self_Residential_Builtup_Area	House_Type	Road_Width	Construction_Year	House_Number	House_Category	Rate_Multiplier	Construction_Status	Survey_Date	Old_Property_Tax_Id	Total_Builtup_Area	GIS_Map_Parcel_Id	Property_Label	Old_Arv	New_Arv	Arv_Difference %	Property_Tax 10%	Water_Tax 10%	Sewerage_Tax 4%	Old_Tax	New Tax
350	Sarvodaya Nagar	32	Pankaj		Near St. Teresa Convent School Sarvodaya Nagar New Vijay Nagar Ghaziabad	9717900308	Rented	450	450	900	0	Pakka	Below 12	2010	32	Residential		Constructed	2022-02-26	N/A	900	2141	00-001	-	10571	0%	1057	1057	1057	-	3171

लिपिक हस्ताक्षर



हस्ताक्षर राजस्व निरीक्षक



कर अधीक्षक हस्ताक्षर




Zone_Name - Vijay Nagar Zone, Ward - New Vijay Nagar (14)

Sr. No.	Mohalla_Name	Govt Plot Id	Owner_Name	Father & Husband Name	Road Name	Mobile_Number	Occupancy_Status	Plot_Area	Total_Area_On_Ground_Floor	Total_Rented_Residential_Builtup_Area	Total_Self_Residential_Builtup_Area	House_Type	Road_Width	Construction_Year	House_Number	House_Category	Rate_Multiplier	Construction_Status	Survey_Date	Old_Property_Tax_Id	Total_Builtup_Area	GIS_Map_Parcel_Id	Property_Label	Old_Arv	New_Arv	Arv_Difference %	Property_Tax 10%	Water_Tax 10%	Sewerage_Tax 4%	Old_Tax	New Tax
351	Sarvodaya Nagar	B-36	Urmila	UMAR PAL SINGH	Near St. Teresa Convent School Sarvodaya Nagar New Vijay Nagar Ghaziabad	9911703295	SelfOccupied	450	450	0	450	Pakka	Below 12	2003	B-36	Residential		Constructed	2022-02-26	N/A	450	2142	00-001	-	4698	0%	470	470	470	-	1409


लिपिक हस्ताक्षर



हस्ताक्षर राजस्व निरीक्षक



कर अधीक्षक हस्ताक्षर




Zone_Name - Vijay Nagar Zone, Ward - New Vijay Nagar (14)

Sr. No.	Mohalla_Name	Govt Plot Id	Owner_Name	Father & Husband Name	Road Name	Mobile_Number	Occupancy_Status	Plot_Area	Total_Area_On_Ground_Floor	Total_Rented_Residential_Builtup_Area	Total_Self_Residential_Builtup_Area	House_Type	Road_Width	Construction_Year	House_Number	House_Category	Rate_Multiplier	Construction_Status	Survey_Date	Old_Property_Tax_Id	Total_Builtup_Area	GIS_Map_Parcel_Id	Property_Label	Old_Arv	New_Arv	Arv_Difference %	Property_Tax 10%	Water_Tax 10%	Sewerage_Tax 4%	Old_Tax	New Tax
352	Sarvodaya Nagar	N/A	N/A		Near St. Teresa Convent School Sarvodaya Nagar New Vijay Nagar Ghaziabad		SelfOccupied	1000	1000	0	1500	Pakka	Below12	2003	N/A	Residential		Constructed	2022-02-26	N/A	1500	2144	00-001	-	13980	0%	1398	1398	1398	-	4194

लिपिक हस्ताक्षर



हस्ताक्षर राजस्व निरीक्षक



कर अधीक्षक हस्ताक्षर



Zone_Name - Vijay Nagar Zone, Ward - New Vijay Nagar (14)

Sr. No.	Mohalla_Name	Govt Plot Id	Owner_Name	Father & Husband Name	Road Name	Mobile_Number	Occupancy_Status	Plot_Area	Total_Area_On_Ground_Floor	Total_Rented_Residential_Builtup_Area	Total_Self_Residential_Builtup_Area	House_Type	Road_Width	Construction_Year	House_Number	House_Category	Rate_Multiplier	Construction_Status	Survey_Date	Old_Property_Tax_Id	Total_Builtup_Area	GIS_Map_Parcel_Id	Property_Label	Old_Arv	New_Arv	Arv_Difference %	Property_Tax 10%	Water_Tax 10%	Sewerage_Tax 4%	Old_Tax	New Tax
353	Sarvodaya Nagar	57	Kamlesh	chandra sen	Near St. Teresa Convent School Sarvodaya Nagar New Vijay Nagar Ghaziabad	9871865955	SelfOccupied	850	850	0	1700	Pakka	Below12	2007	57	Residential		Constructed	2022-02-26	N/A	1700	2147	00-001	-	17748	0%	1775	1775	1775	-	5324


लिपिक हस्ताक्षर



हस्ताक्षर राजस्व निरीक्षक



कर अधीक्षक हस्ताक्षर



Zone_Name - Vijay Nagar Zone, Ward - New Vijay Nagar (14)

Sr. No.	Mohalla_Name	Govt Plot Id	Owner_Name	Father & Husband Name	Road Name	Mobile_Number	Occupancy_Status	Plot_Area	Total_Area_On_Ground_Floor	Total_Rented_Residential_Builtup_Area	Total_Self_Residential_Builtup_Area	House_Type	Road_Width	Construction_Year	House_Number	House_Category	Rate_Multiplier	Construction_Status	Survey_Date	Old_Property_Tax_Id	Total_Builtup_Area	GIS_Map_Parcel_Id	Property_Label	Old_Arv	New_Arv	Arv_Difference %	Property_Tax 10%	Water_Tax 10%	Sewerage_Tax 4%	Old_Tax	New Tax
354	Sarvodaya Nagar	56	Gajjo Devi	NEPAL SINGH	Near St. Teresa Convent School Sarvodaya Nagar New Vijay Nagar Ghaziabad	9810765432	SelfOccupied	3500	3500	0	8500	Pakka	Below12	2005	56	Residential		Constructed	2022-02-26	N/A	8500	2148	00-001	-	88740	0%	8874	8874	8874	-	26622


लिपिक हस्ताक्षर



हस्ताक्षर राजस्व निरीक्षक



कर अधीक्षक हस्ताक्षर



Zone_Name - Vijay Nagar Zone, Ward - New Vijay Nagar (14)

Sr. No.	Mohalla_Name	Govt Plot Id	Owner_Name	Father & Husband Name	Road Name	Mobile_Number	Occupancy_Status	Plot_Area	Total_Area_On_Ground_Floor	Total_Reputed_Residential_Builtup_Area	Total_Self_Residential_Builtup_Area	House_Type	Road_Width	Construction_Year	House_Number	House_Category	Rate_Multiplier	Construction_Status	Survey_Date	Old_Property_Tax_Id	Total_Builtup_Area	GIS_Map_Parcel_Id	Property_Label	Old_Arv	New_Arv	Arv_Difference %	Property_Tax 10%	Water_Tax 10%	Sewerage_Tax 4%	Old_Tax	New Tax
355	Sarvodaya Nagar	N/A	Vijay Yadav	Harwal Singh Yadav	Near St. Teresa Convent School Sarvodaya Nagar New Vijay Nagar Ghaziabad		SelfOccupied	700	700	0	1400	Pakka	Below12	2012	N/A	Residential		Constructed	2022-02-26	N/A	1400	2149	00-001	-	14616	0%	1462	1462	1462	-	4385

लिपिक हस्ताक्षर



हस्ताक्षर राजस्व निरीक्षक



कर अधीक्षक हस्ताक्षर



Zone_Name - Vijay Nagar Zone, Ward - New Vijay Nagar (14)

Sr. No.	Mohalla_Name	Govt Plot Id	Owner_Name	Father & Husband Name	Road Name	Mobile_Number	Occupancy_Status	Plot_Area	Total_Area_On_Ground_Floor	Total_Rented_Residential_Builtup_Area	Total_Self_Residential_Builtup_Area	House_Type	Road_Width	Construction_Year	House_Number	House_Category	Rate_Multiplier	Construction_Status	Survey_Date	Old_Property_Tax_Id	Total_Builtup_Area	GIS_Map_Parcel_Id	Property_Label	Old_Arv	New_Arv	Arv_Difference %	Property_Tax 10%	Water_Tax 10%	Sewerage_Tax 4%	Old_Tax	New Tax
356	Sarvodaya Nagar	N/A	N/A		Near St. Teresa Convent School Sarvodaya Nagar New Vijay Nagar Ghaziabad		Mix	450	450	250	250	Pakka	TwelveTo 24	2008	N/A	Mix	5	Constructed	2022-02-26	N/A	700	2150	00-001	-	23366	0%	2337	2337	2337	-	7010

लिपिक हस्ताक्षर



हस्ताक्षर राजस्व निरीक्षक



कर अधीक्षक हस्ताक्षर




Zone_Name - Vijay Nagar Zone, Ward - New Vijay Nagar (14)

Sr. No.	Mohalla_Name	Govt Plot Id	Owner_Name	Father & Husband Name	Road Name	Mobile_Number	Occupancy_Status	Plot_Area	Total_Area_On_Ground_Floor	Total_Rented_Residential_Builtup_Area	Total_Self_Residential_Builtup_Area	House_Type	Road_Width	Construction_Year	House_Number	House_Category	Rate_Multiplier	Construction_Status	Survey_Date	Old_Property_Tax_Id	Total_Builtup_Area	GIS_Map_Parcel_Id	Property_Label	Old_Arv	New_Arv	Arv_Difference %	Property_Tax 10%	Water_Tax 10%	Sewerage_Tax 4%	Old_Tax	New Tax
357	Sarvodaya Nagar	kh 183	N/A		Near St. Teresa Convent School Sarvodaya Nagar New Vijay Nagar Ghaziabad		Mix	200	200	0	0	Pakka	Twelve To 24	2008	kh 183	NonResidential	5	Constructed	2022-02-26	N/A	400	2151	00-001	-	35136	0%	3514	3514	3514	-	10541


लिपिक हस्ताक्षर



हस्ताक्षर राजस्व निरीक्षक



कर अधीक्षक हस्ताक्षर




Zone_Name - Vijay Nagar Zone, Ward - New Vijay Nagar (14)

Sr. No.	Mohalla_Name	Govt Plot Id	Owner_Name	Father & Husband Name	Road Name	Mobile_Number	Occupancy_Status	Plot_Area	Total_Area_On_Ground_Floor	Total_Rented_Residential_Builtup_Area	Total_Self_Residential_Builtup_Area	House_Type	Road_Width	Construction_Year	House_Number	House_Category	Rate_Multiplier	Construction_Status	Survey_Date	Old_Property_Tax_Id	Total_Builtup_Area	GIS_Map_Parcel_Id	Property_Label	Old_Arv	New_Arv	Arv_Difference %	Property_Tax 10%	Water_Tax 10%	Sewerage_Tax 4%	Old_Tax	New Tax
358	Sarvodaya Nagar	B/76	Ranjeet Kumar	shankar prasad	Near St. Teresa Convent School Sarvodaya Nagar New Vijay Nagar Ghaziabad	8800725303	SelfOccupied	450	450	0	1350	Pakka	Below 12	2005	B/76	Residential		Constructed	2022-02-26	N/A	1350	2152	00-001	-	14094	0%	1409	1409	1409	-	4228


लिपिक हस्ताक्षर



हस्ताक्षर राजस्व निरीक्षक



कर अधीक्षक हस्ताक्षर



Zone_Name - Vijay Nagar Zone, Ward - New Vijay Nagar (14)

Sr. No.	Mohalla_Name	Govt Plot Id	Owner_Name	Father & Husband Name	Road Name	Mobile_Number	Occupancy_Status	Plot_Area	Total_Area_On_Ground_Floor	Total_Residential_Builtup_Area	Total_Self_Residential_Builtup_Area	House_Type	Road_Width	Construction_Year	House_Number	House_Category	Rate_Multiplier	Construction_Status	Survey_Date	Old_Property_Tax_Id	Total_Builtup_Area	GIS_Map_Parcel_Id	Property_Label	Old_Arv	New_Arv	Arv_Difference %	Property_Tax 10%	Water_Tax 10%	Sewerage_Tax 4%	Old_Tax	New Tax
359	Sarvodaya Nagar	53	B Singh	JAWA HAR SINGH	Near St. Teresa Convent School Sarvodaya Nagar New Vijay Nagar Ghaziabad		Rented	400	400	400	0	Pakka	Below 12	2008	53	Residential		Constructed	2022-02-26	N/A	400	2153	00-001	-	4698	0%	470	470	470	-	1409

लिपिक हस्ताक्षर



हस्ताक्षर राजस्व निरीक्षक



कर अधीक्षक हस्ताक्षर




Zone_Name - Vijay Nagar Zone, Ward - New Vijay Nagar (14)

Sr. No.	Mohalla_Name	Govt Plot Id	Owner_Name	Father & Husband Name	Road Name	Mobile_Number	Occupancy_Status	Plot_Area	Total_Area_On_Ground_Floor	Total_Rented_Residential_Builtup_Area	Total_Self_Residential_Builtup_Area	House_Type	Road_Width	Construction_Year	House_Number	House_Category	Rate_Multiplier	Construction_Status	Survey_Date	Old_Property_Tax_Id	Total_Builtup_Area	GIS_Map_Parcel_Id	Property_Label	Old_Arv	New_Arv	Arv_Difference %	Property_Tax 10%	Water_Tax 10%	Sewerage_Tax 4%	Old_Tax	New Tax
360	Sarvodaya Nagar	N/A	Sumit Kumar		Near St. Teresa Convent School Sarvodaya Nagar New Vijay Nagar Ghaziabad		SelfOccupied	1400	1400	0	0	Pakka	TwelveTo 24	2013	N/A	NonResidential	5	Constructed	2022-02-26	N/A	1400	2155	00-001	-	122976	0%	12298	12298	12298	-	36893


लिपिक हस्ताक्षर



हस्ताक्षर राजस्व निरीक्षक



कर अधीक्षक हस्ताक्षर




Zone_Name - Vijay Nagar Zone, Ward - New Vijay Nagar (14)

Sr. No.	Mohalla_Name	Govt Plot Id	Owner_Name	Father & Husband Name	Road Name	Mobile Number	Occupancy Status	Plot Area	Total Area On Ground Floor	Total Residential Built up Area	Total Self Residential Built up Area	House Type	Road Width	Construction Year	House Number	House Category	Rate Multiplier	Construction Status	Survey Date	Old Property Tax Id	Total Built up Area	GIS Map Parcel Id	Property Label	Old Arv	New Arv	Arv Difference %	Property Tax 10%	Water Tax 10%	Sewerage Tax 4%	Old Tax	New Tax
361	Sarvodaya Nagar	N/A	N/A		Near St. Teresa Convent School Sarvodaya Nagar New Vijay Nagar Ghaziabad		Self Occupied	900	900	0	1800	Pakka	Below 12	2010	N/A	Residential		Constructed	2022-02-26	N/A	1800	2156	00-001	-	18792	0%	1879	1879	1879	-	5638


लिपिक हस्ताक्षर



हस्ताक्षर राजस्व निरीक्षक



कर अधीक्षक हस्ताक्षर



Zone_Name - Vijay Nagar Zone, Ward - New Vijay Nagar (14)

Sr. No.	Mohalla_Name	Govt Plot Id	Owner_Name	Father & Husband Name	Road Name	Mobile_Number	Occupancy_Status	Plot_Area	Total_Area_On_Ground_Floor	Total_Rented_Residential_Builtup_Area	Total_Self_Residential_Builtup_Area	House_Type	Road_Width	Construction_Year	House_Number	House_Category	Rate_Multiplier	Construction_Status	Survey_Date	Old_Property_Tax_Id	Total_Builtup_Area	GIS_Map_Parcel_Id	Property_Label	Old_Arv	New_Arv	Arv_Difference %	Property_Tax 10%	Water_Tax 10%	Sewerage_Tax 4%	Old_Tax	New Tax
362	Sarvodaya Nagar	1/36	Bala Devi	raghuvir singh	Near St. Teresa Convent School Sarvodaya Nagar New Vijay Nagar Ghaziabad	7701961056	SelfOccupied	1800	1800	0	1400	Pakka	TwelveTo 24	2003	1/36	Mix	5	Constructed	2022-02-26	N/A	1800	2157	00-001	-	53616	0%	5362	5362	5362	-	16085

लिपिक हस्ताक्षर



हस्ताक्षर राजस्व निरीक्षक



कर अधीक्षक हस्ताक्षर



Zone_Name - Vijay Nagar Zone, Ward - New Vijay Nagar (14)

Sr. No.	Mohalla_Name	Govt Plot Id	Owner_Name	Father & Husband Name	Road Name	Mobile_Number	Occupancy_Status	Plot_Area	Total_Area_On_Ground_Floor	Total_Rented_Residential_Builtup_Area	Total_Self_Residential_Builtup_Area	House_Type	Road_Width	Construction_Year	House_Number	House_Category	Rate_Multiplier	Construction_Status	Survey_Date	Old_Property_Tax_Id	Total_Builtup_Area	GIS_Map_Parcel_Id	Property_Label	Old_Arv	New_Arv	Arv_Difference %	Property_Tax 10%	Water_Tax 10%	Sewerage_Tax 4%	Old_Tax	New Tax
363	Sarvodaya Nagar	3	Md.Shahnaz Choudhary	hajimomin Choudhary	Near St. Teresa Convent School Sarvodaya Nagar New Vijay Nagar Ghaziabad	9811625445	SelfOccupied	1800	1800	0	0	Pakka	TwelveTo 24	2005	3	NonResidential	2,5,5,5	Constructed	2022-02-26	N/A	7200	2158	00-001	-	537581	0%	53758	53758	53758	-	161274

लिपिक हस्ताक्षर



हस्ताक्षर राजस्व निरीक्षक



कर अधीक्षक हस्ताक्षर



Zone_Name - Vijay Nagar Zone, Ward - New Vijay Nagar (14)

Sr. No.	Mohalla_Name	Govt Plot Id	Owner_Name	Father & Husband Name	Road Name	Mobile_Number	Occupancy_Status	Plot_Area	Total_Area_On_Ground_Floor	Total_Rented_Residential_Builtup_Area	Total_Self_Residential_Builtup_Area	House_Type	Road_Width	Construction_Year	House_Number	House_Category	Rate_Multiplier	Construction_Status	Survey_Date	Old_Property_Tax_Id	Total_Builtup_Area	GIS_Map_Parcel_Id	Property_Label	Old_Arv	New_Arv	Arv_Difference %	Property_Tax 10%	Water_Tax 10%	Sewerage_Tax 4%	Old_Tax	New Tax
364	Sarvodaya Nagar	50	Shyal Lal Chauhan		Near St. Teresa Convent School Sarvodaya Nagar New Vijay Nagar Ghaziabad		SelfOccupied	2300	2300	0	4200	Pakka	TwelveTo 24	2008	50	Mix	5	Constructed	2022-02-26	N/A	4600	2159	00-001	-	90576	0%	9058	9058	9058	-	27173

लिपिक हस्ताक्षर



हस्ताक्षर राजस्व निरीक्षक



कर अधीक्षक हस्ताक्षर




Zone_Name - Vijay Nagar Zone, Ward - New Vijay Nagar (14)

Sr. No.	Mohalla_Name	Govt Plot Id	Owner_Name	Father & Husband Name	Road Name	Mobile_Number	Occupancy_Status	Plot_Area	Total_Area_On_Ground_Floor	Total_Reputed_Residential_Builtup_Area	Total_Self_Residential_Builtup_Area	House_Type	Road_Width	Construction_Year	House_Number	House_Category	Rate_Multiplier	Construction_Status	Survey_Date	Old_Property_Tax_Id	Total_Builtup_Area	GIS_Map_Parcel_Id	Property_Label	Old_Arv	New_Arv	Arv_Difference %	Property_Tax 10%	Water_Tax 10%	Sewerage_Tax 4%	Old_Tax	New Tax
365	Sarvodaya Nagar	12/84	Deshraj Singh	GANGA DASS	Near St. Teresa Convent School Sarvodaya Nagar New Vijay Nagar Ghaziabad	9899359197	SelfOccupied	450	450	0	1350	Pakka	Below12	2003	12/84	Residential		Constructed	2022-02-26	N/A	1350	2160	00-001	-	14094	0%	1409	1409	1409	-	4228

लिपिक हस्ताक्षर



हस्ताक्षर राजस्व निरीक्षक



कर अधीक्षक हस्ताक्षर




Zone_Name - Vijay Nagar Zone, Ward - New Vijay Nagar (14)

Sr. No.	Mohalla_Name	Govt Plot Id	Owner_Name	Father & Husband Name	Road Name	Mobile_Number	Occupancy_Status	Plot_Area	Total_Area_On_Ground_Floor	Total_Rented_Residential_Builtup_Area	Total_Self_Residential_Builtup_Area	House_Type	Road_Width	Construction_Year	House_Number	House_Category	Rate_Multiplier	Construction_Status	Survey_Date	Old_Property_Tax_Id	Total_Builtup_Area	GIS_Map_Parcel_Id	Property_Label	Old_Arv	New_Arv	Arv_Difference %	Property_Tax 10%	Water_Tax 10%	Sewerage_Tax 4%	Old_Tax	New Tax
366	Sarvodaya Nagar	N/A	N/A		Near St. Teresa Convent School Sarvodaya Nagar New Vijay Nagar Ghaziabad		SelfOccupied	900	900	0	1200	Pakka	Below12	2009	N/A	Residential		Constructed	2022-02-26	N/A	1200	2161	00-001	-	12528	0%	1253	1253	1253	-	3758

लिपिक हस्ताक्षर



हस्ताक्षर राजस्व निरीक्षक



कर अधीक्षक हस्ताक्षर




Zone_Name - Vijay Nagar Zone, Ward - New Vijay Nagar (14)

Sr. No.	Mohalla_Name	Govt Plot Id	Owner_Name	Father & Husband Name	Road Name	Mobile_Number	Occupancy_Status	Plot_Area	Total_Area_On_Ground_Floor	Total_Rented_Residential_Builtup_Area	Total_Self_Residential_Builtup_Area	House_Type	Road_Width	Construction_Year	House_Number	House_Category	Rate_Multiplier	Construction_Status	Survey_Date	Old_Property_Tax_Id	Total_Builtup_Area	GIS_Map_Parcel_Id	Property_Label	Old_Arv	New_Arv	Arv_Difference %	Property_Tax 10%	Water_Tax 10%	Sewerage_Tax 4%	Old_Tax	New Tax
367	Sarvodaya Nagar	N/A	N/A		Near St. Teresa Convent School Sarvodaya Nagar New Vijay Nagar Ghaziabad		SelfOccupied	450	450	0	1350	Pakka	Below12	2005	N/A	Residential		Constructed	2022-02-26	N/A	1350	2162	00-001	-	14094	0%	1409	1409	1409	-	4228


लिपिक हस्ताक्षर



हस्ताक्षर राजस्व निरीक्षक



कर अधीक्षक हस्ताक्षर




Zone_Name - Vijay Nagar Zone, Ward - New Vijay Nagar (14)

Sr. No.	Mohalla_Name	Govt Plot Id	Owner_Name	Father & Husband Name	Road Name	Mobile_Number	Occupancy_Status	Plot_Area	Total_Area_On_Ground_Floor	Total_Rented_Residential_Builtup_Area	Total_Self_Residential_Builtup_Area	House_Type	Road_Width	Construction_Year	House_Number	House_Category	Rate_Multiplier	Construction_Status	Survey_Date	Old_Property_Tax_Id	Total_Builtup_Area	GIS_Map_Parcel_Id	Property_Label	Old_Arv	New_Arv	Arv_Difference %	Property_Tax 10%	Water_Tax 10%	Sewerage_Tax 4%	Old_Tax	New Tax
368	Sarvodaya Nagar	N/A	S R Sharma		Near St. Teresa Convent School Sarvodaya Nagar New Vijay Nagar Ghaziabad		SelfOccupied	900	900	0	1800	Pakka	Below12	2008	N/A	Residential		Constructed	2022-02-26	N/A	1800	2163	00-001	-	18792	0%	1879	1879	1879	-	5638


लिपिक हस्ताक्षर



हस्ताक्षर राजस्व निरीक्षक



कर अधीक्षक हस्ताक्षर



Zone_Name - Vijay Nagar Zone, Ward - New Vijay Nagar (14)

Sr. No.	Mohalla_Name	Govt Plot Id	Owner_Name	Father & Husband Name	Road Name	Mobile_Number	Occupancy_Status	Plot_Area	Total_Area_On_Ground_Floor	Total_Rented_Residential_Builtup_Area	Total_Self_Residential_Builtup_Area	House_Type	Road_Width	Construction_Year	House_Number	House_Category	Rate_Multiplier	Construction_Status	Survey_Date	Old_Property_Tax_Id	Total_Builtup_Area	GIS_Map_Parcel_Id	Property_Label	Old_Arv	New_Arv	Arv_Difference %	Property_Tax 10%	Water_Tax 10%	Sewerage_Tax 4%	Old_Tax	New Tax
369	Sarvodaya Nagar	N/A	Angoori Devi		Near St. Teresa Convent School Sarvodaya Nagar New Vijay Nagar Ghaziabad		Mix	2400	2000	4000	1800	Pakka	Below 12	2012	N/A	Mix	5	Constructed	2022-02-26	N/A	6000	2164	00-001	-	85008	0%	8501	8501	8501	-	25502


लिपिक हस्ताक्षर



हस्ताक्षर राजस्व निरीक्षक



कर अधीक्षक हस्ताक्षर




Zone_Name - Vijay Nagar Zone, Ward - New Vijay Nagar (14)

Sr. No.	Mohalla_Name	Govt Plot Id	Owner_Name	Father & Husband Name	Road Name	Mobile_Number	Occupancy_Status	Plot_Area	Total_Area_On_Ground_Floor	Total_Rented_Residential_Builtup_Area	Total_Self_Residential_Builtup_Area	House_Type	Road_Width	Construction_Year	House_Number	House_Category	Rate_Multiplier	Construction_Status	Survey_Date	Old_Property_Tax_Id	Total_Builtup_Area	GIS_Map_Parcel_Id	Property_Label	Old_Arv	New_Arv	Arv_Difference %	Property_Tax 10%	Water_Tax 10%	Sewerage_Tax 4%	Old_Tax	New Tax
370	Sarvodaya Nagar	N/A	N/A		Near St. Teresa Convent School Sarvodaya Nagar New Vijay Nagar Ghaziabad		SelfOccupied	2600	800	0	800	Pakka	Below12	2003	N/A	Residential		Constructed	2022-02-26	N/A	800	2165	00-001	-	8352	0%	835	835	835	-	2506


लिपिक हस्ताक्षर



हस्ताक्षर राजस्व निरीक्षक



कर अधीक्षक हस्ताक्षर



Zone_Name - Vijay Nagar Zone, Ward - New Vijay Nagar (14)

Sr. No.	Mohalla_Name	Govt Plot Id	Owner_Name	Father & Husband Name	Road Name	Mobile_Number	Occupancy_Status	Plot_Area	Total_Area_On_Ground_Floor	Total_Rented_Residential_Builtup_Area	Total_Self_Residential_Builtup_Area	House_Type	Road_Width	Construction_Year	House_Number	House_Category	Rate_Multiplier	Construction_Status	Survey_Date	Old_Property_Tax_Id	Total_Builtup_Area	GIS_Map_Parcel_Id	Property_Label	Old_Arv	New_Arv	Arv_Difference %	Property_Tax 10%	Water_Tax 10%	Sewerage_Tax 4%	Old_Tax	New Tax
371	Sarvodaya Nagar	N/A	Ram Pal Singh	Near St. Teresa Convent School Sarvodaya Nagar New Vijay Nagar Ghaziabad		9952198265	Rented	1000	1000	2000	0	Pakka	Below 12	2003	N/A	Residential		Constructed	2022-02-26	N/A	2000	2166	00-001	-	20880	0%	2088	2088	2088	-	6264

लिपिक हस्ताक्षर



हस्ताक्षर राजस्व निरीक्षक



कर अधीक्षक हस्ताक्षर



Zone_Name - Vijay Nagar Zone, Ward - New Vijay Nagar (14)

Sr. No.	Mohalla_Name	Govt Plot Id	Owner_Name	Father & Husband Name	Road Name	Mobile_Number	Occupancy_Status	Plot_Area	Total_Area_On_Ground_Floor	Total_Residential_Builtup_Area	Total_Self_Residential_Builtup_Area	House_Type	Road_Width	Construction_Year	House_Number	House_Category	Rate_Multiplier	Construction_Status	Survey_Date	Old_Property_Tax_Id	Total_Builtup_Area	GIS_Map_Parcel_Id	Property_Label	Old_Arv	New_Arv	Arv_Difference %	Property_Tax 10%	Water_Tax 10%	Sewerage_Tax 4%	Old_Tax	New Tax
372	Sarvodaya Nagar	49	Saudan Singh	hukum singh	Near St. Teresa Convent School Sarvodaya Nagar New Vijay Nagar Ghaziabad	7830420218	SelfOccupied	450	450	0	900	Pakka	Below12	2012	49	Residential		Constructed	2022-02-26	N/A	900	2167	00-001	-	9396	0%	940	940	940	-	2819

लिपिक हस्ताक्षर



हस्ताक्षर राजस्व निरीक्षक



कर अधीक्षक हस्ताक्षर



Zone_Name - Vijay Nagar Zone, Ward - New Vijay Nagar (14)

Sr. No.	Mohalla_Name	Govt Plot Id	Owner_Name	Father & Husband Name	Road Name	Mobile_Number	Occupancy_Status	Plot_Area	Total_Area_On_Ground_Floor	Total_Rented_Residential_Builtup_Area	Total_Self_Residential_Builtup_Area	House_Type	Road_Width	Construction_Year	House_Number	House_Category	Rate_Multiplier	Construction_Status	Survey_Date	Old_Property_Tax_Id	Total_Builtup_Area	GIS_Map_Parcel_Id	Property_Label	Old_Arv	New_Arv	Arv_Difference %	Property_Tax 10%	Water_Tax 10%	Sewerage_Tax 4%	Old_Tax	New Tax
373	Sarvodaya Nagar	6/2	Madan Sharma	Amit Sharma	Near St. Teresa Convent School Sarvodaya Nagar New Vijay Nagar Ghaziabad		SelfOccupied	350	350	0	1050	Pakka	Below12	2015	6/2	Residential		Constructed	2022-02-26	N/A	1050	2168	00-001	-	10962	0%	1096	1096	1096	-	3289

लिपिक हस्ताक्षर



हस्ताक्षर राजस्व निरीक्षक



कर अधीक्षक हस्ताक्षर



Zone_Name - Vijay Nagar Zone, Ward - New Vijay Nagar (14)

Sr. No.	Mohalla_Name	Govt Plot Id	Owner_Name	Father & Husband Name	Road Name	Mobile_Number	Occupancy_Status	Plot_Area	Total_Area_On_Ground_Floor	Total_Rented_Residential_Builtup_Area	Total_Self_Residential_Builtup_Area	House_Type	Road_Width	Construction_Year	House_Number	House_Category	Rate_Multiplier	Construction_Status	Survey_Date	Old_Property_Tax_Id	Total_Builtup_Area	GIS_Map_Parcel_Id	Property_Label	Old_Arv	New_Arv	Arv_Difference %	Property_Tax 10%	Water_Tax 10%	Sewerage_Tax 4%	Old_Tax	New Tax
374	Sarvodaya Nagar	6/2	Madan Pal	RAM SINGH	Near St. Teresa Convent School Sarvodaya Nagar New Vijay Nagar Ghaziabad	7428420331	SelfOccupied	450	450	0	750	Pakka	Below12	2005	6/2	Mix	5	Constructed	2022-02-26	N/A	900	2169	00-001	-	18342	0%	1834	1834	1834	-	5503

लिपिक हस्ताक्षर



हस्ताक्षर राजस्व निरीक्षक



कर अधीक्षक हस्ताक्षर



Zone_Name - Vijay Nagar Zone, Ward - New Vijay Nagar (14)

Sr. No.	Mohalla_Name	Govt Plot Id	Owner_Name	Father & Husband Name	Road Name	Mobile_Number	Occupancy_Status	Plot_Area	Total_Area_On_Ground_Floor	Total_Rented_Residential_Builtup_Area	Total_Self_Residential_Builtup_Area	House_Type	Road_Width	Construction_Year	House_Number	House_Category	Rate_Multiplier	Construction_Status	Survey_Date	Old_Property_Tax_Id	Total_Builtup_Area	GIS_Map_Parcel_Id	Property_Label	Old_Arv	New_Arv	Arv_Difference %	Property_Tax 10%	Water_Tax 10%	Sewerage_Tax 4%	Old_Tax	New Tax
375	Sarvodaya Nagar	N/A	N/A		Near St. Teresa Convent School Sarvodaya Nagar New Vijay Nagar Ghaziabad		SelfOccupied	700	700	0	1200	Pakka	Below12	2005	N/A	Mix	5	Constructed	2022-02-26	N/A	1400	2170	00-001	-	26544	0%	2654	2654	2654	-	7963

लिपिक हस्ताक्षर



हस्ताक्षर राजस्व निरीक्षक



कर अधीक्षक हस्ताक्षर



Zone_Name - Vijay Nagar Zone, Ward - New Vijay Nagar (14)

Sr. No.	Mohalla_Name	Govt Plot Id	Owner_Name	Father & Husband Name	Road Name	Mobile Number	Occupancy Status	Plot Area	Total Area On Ground Floor	Total Residential Built up Area	Total Self Residential Built up Area	House Type	Road Width	Construction Year	House Number	House Category	Rate Multiplier	Construction Status	Survey Date	Old Property Tax Id	Total Built Up Area	GIS Map Parcel Id	Property Label	Old Arv	New Arv	Arv Difference %	Property Tax 10%	Water Tax 10%	Sewerage Tax 4%	Old Tax	New Tax
376	Sarvodaya Nagar	1	Madhu And Mahaveer Singh Madhuvan Palec	India Mall		Rented	4600	4500	0	0		Pakka	Twelve To 24	2010	1	Non Residential	3,6,6	Constructed	2022-02-26	VN24504	13500	2171	00-001	741163	#####	60%	#####	#####	#####	74116	356724

लिपिक हस्ताक्षर

हस्ताक्षर राजस्व निरीक्षक

कर अधीक्षक हस्ताक्षर

Zone_Name - Vijay Nagar Zone, Ward - New Vijay Nagar (14)

Sr. No.	Mohalla_Name	Govt Plot Id	Owner_Name	Father & Husband Name	Road Name	Mobile_Number	Occupancy_Status	Plot_Area	Total_Area_On_Ground_Floor	Total_Rented_Residential_Builtup_Area	Total_Self_Residential_Builtup_Area	House_Type	Road_Width	Construction_Year	House_Number	House_Category	Rate_Multiplier	Construction_Status	Survey_Date	Old_Property_Tax_Id	Total_Builtup_Area	GIS_Map_Parcel_Id	Property_Label	Old_Arv	New_Arv	Arv_Difference %	Property_Tax 10%	Water_Tax 10%	Sewerage_Tax 4%	Old_Tax	New Tax
377	Sarvodaya Nagar	2	Raj Kuma r Sharm a And Shiv Kuma r Sharm a	Near St. Teresa Convent School Sarvodaya Nagar New Vijay Nagar Ghaziabad	9899026776	Rented	1600	1600	2200	0	Pakka	Below12	2008	2	Mix	2,5,5,5,5,5	Constructed	2022-02-26	VN29273	7000	2174	00-001	100947	294946	192%	29495	29495	29495	10095	88484	

लिपिक हस्ताक्षर



हस्ताक्षर राजस्व निरीक्षक



कर अधीक्षक हस्ताक्षर



Zone_Name - Vijay Nagar Zone, Ward - New Vijay Nagar (14)

Sr. No.	Mohalla_Name	Govt Plot Id	Owner_Name	Father & Husband Name	Road Name	Mobile_Number	Occupancy_Status	Plot_Area	Total_Area_On_Ground_Floor	Total_Rented_Residential_Builtup_Area	Total_Self_Residential_Builtup_Area	House_Type	Road_Width	Construction_Year	House_Number	House_Category	Rate_Multiplier	Construction_Status	Survey_Date	Old_Property_Tax_Id	Total_Builtup_Area	GIS_Map_Parcel_Id	Property_Label	Old_Arv	New_Arv	Arv_Difference %	Property_Tax 10%	Water_Tax 10%	Sewerage_Tax 4%	Old_Tax	New Tax
378	Sarvodaya Nagar	39/4	Sri Deva	Db Thapa	Near St. Teresa Convent School Sarvodaya Nagar New Vijay Nagar Ghaziabad	8826078226	SelfOccupied	700	700	0	1400	Pakka	Below12	2009	12	Residential		Constructed	2022-02-26	N/A	1400	2175	00-001	-	14616	0%	1462	1462	1462	-	4385

लिपिक हस्ताक्षर



हस्ताक्षर राजस्व निरीक्षक



कर अधीक्षक हस्ताक्षर



Zone_Name - Vijay Nagar Zone, Ward - New Vijay Nagar (14)

Sr. No.	Mohalla_Name	Govt Plot Id	Owner_Name	Father & Husband Name	Road Name	Mobile Number	Occupancy Status	Plot Area	Total Area On Ground Floor	Total Residential Built up Area	Total Self Residential Built up Area	House Type	Road Width	Construction Year	House Number	House Category	Rate Multiplier	Construction Status	Survey Date	Old Property Tax Id	Total Built Up Area	GIS Map Parcel Id	Property Label	Old Arv	New Arv	Arv Difference %	Property Tax 10%	Water Tax 10%	Sewerage Tax 4%	Old Tax	New Tax
379	Sarvodaya Nagar	39/3-18	V R Sagar	RAM DASS	Near St. Teresa Convent School Sarvodaya Nagar New Vijay Nagar Ghaziabad		Self Occupied	900	900	0	700	Pakka	Below 12	2003	39/3-8	Mix	5	Constructed	2022-02-26	N/A	900	2176	00-001	-	21324	0%	2132	2132	2132	-	6397

लिपिक हस्ताक्षर



हस्ताक्षर राजस्व निरीक्षक



कर अधीक्षक हस्ताक्षर




Zone_Name - Vijay Nagar Zone, Ward - New Vijay Nagar (14)

Sr. No.	Mohalla_Name	Govt Plot Id	Owner_Name	Father & Husband Name	Road Name	Mobile_Number	Occupancy_Status	Plot_Area	Total_Area_On_Ground_Floor	Total_Rented_Residential_Builtup_Area	Total_Self_Residential_Builtup_Area	House_Type	Road_Width	Construction_Year	House_Number	House_Category	Rate_Multiplier	Construction_Status	Survey_Date	Old_Property_Tax_Id	Total_Builtup_Area	GIS_Map_Parcel_Id	Property_Label	Old_Arv	New_Arv	Arv_Difference %	Property_Tax 10%	Water_Tax 10%	Sewerage_Tax 4%	Old_Tax	New Tax
380	Sarvodaya Nagar	39/2	Subhas Yadav		Near St. Teresa Convent School Sarvodaya Nagar New Vijay Nagar Ghaziabad	9015359986	SelfOccupied	900	900	0	1800	Pakka	Below 12	2003	39/2	Residential		Constructed	2022-02-26	N/A	1800	2177	00-001	-	18792	0%	1879	1879	1879	-	5638

लिपिक हस्ताक्षर



हस्ताक्षर राजस्व निरीक्षक



कर अधीक्षक हस्ताक्षर



Zone_Name - Vijay Nagar Zone, Ward - New Vijay Nagar (14)

Sr. No.	Mohalla_Name	Govt Plot Id	Owner_Name	Father & Husband Name	Road Name	Mobile_Number	Occupancy_Status	Plot_Area	Total_Area_On_Ground_Floor	Total_Rented_Residential_Builtup_Area	Total_Self_Residential_Builtup_Area	House_Type	Road_Width	Construction_Year	House_Number	House_Category	Rate_Multiplier	Construction_Status	Survey_Date	Old_Property_Tax_Id	Total_Builtup_Area	GIS_Map_Parcel_Id	Property_Label	Old_Arv	New_Arv	Arv_Difference %	Property_Tax 10%	Water_Tax 10%	Sewerage_Tax 4%	Old_Tax	New Tax
381	Sarvodaya Nagar	39/1	Rampal Sharma		Near St. Teresa Convent School Sarvodaya Nagar New Vijay Nagar Ghaziabad		Rented	900	900	1600	0	Pakka	Below 12	2008	39/1	Residential		Constructed	2022-02-26	N/A	1600	2178	00-001	-	18792	0%	1879	1879	1879	-	5638

लिपिक हस्ताक्षर



हस्ताक्षर राजस्व निरीक्षक



कर अधीक्षक हस्ताक्षर




Zone_Name - Vijay Nagar Zone, Ward - New Vijay Nagar (14)

Sr. No.	Mohalla_Name	Govt Plot Id	Owner_Name	Father & Husband Name	Road Name	Mobile_Number	Occupancy_Status	Plot_Area	Total_Area_On_Ground_Floor	Total_Rented_Residential_Builtup_Area	Total_Self_Residential_Builtup_Area	House_Type	Road_Width	Construction_Year	House_Number	House_Category	Rate_Multiplier	Construction_Status	Survey_Date	Old_Property_Tax_Id	Total_Builtup_Area	GIS_Map_Parcel_Id	Property_Label	Old_Arv	New_Arv	Arv_Difference %	Property_Tax 10%	Water_Tax 10%	Sewerage_Tax 4%	Old_Tax	New Tax
382	Sarvodaya Nagar	40/2	Chadha Singh	Khushi Ram	Near St. Teresa Convent School Sarvodaya Nagar New Vijay Nagar Ghaziabad	9911272387	SelfOccupied	900	900	0	1800	Pakka	Below 12	2008	14	Residential		Constructed	2022-02-26	N/A	1800	2179	00-001	-	18792	0%	1879	1879	1879	-	5638


लिपिक हस्ताक्षर



हस्ताक्षर राजस्व निरीक्षक



कर अधीक्षक हस्ताक्षर



Zone_Name - Vijay Nagar Zone, Ward - New Vijay Nagar (14)

Sr. No.	Mohalla_Name	Govt Plot Id	Owner_Name	Father & Husband Name	Road Name	Mobile_Number	Occupancy_Status	Plot_Area	Total_Area_On_Ground_Floor	Total_Rented_Residential_Builtup_Area	Total_Self_Residential_Builtup_Area	House_Type	Road_Width	Construction_Year	House_Number	House_Category	Rate_Multiplier	Construction_Status	Survey_Date	Old_Property_Tax_Id	Total_Builtup_Area	GIS_Map_Parcel_Id	Property_Label	Old_Arv	New_Arv	Arv_Difference %	Property_Tax 10%	Water_Tax 10%	Sewerage_Tax 4%	Old_Tax	New Tax
383	Sarvodaya Nagar	40/2	Chhinda Singh		Near St. Teresa Convent School Sarvodaya Nagar New Vijay Nagar Ghaziabad		SelfOccupied	1500	1500	0	3000	Pakka	Below12	2005	40/2	Residential		Constructed	2022-02-26	N/A	3000	2180	00-001	-	31320	0%	3132	3132	3132	-	9396


लिपिक हस्ताक्षर



हस्ताक्षर राजस्व निरीक्षक



कर अधीक्षक हस्ताक्षर



Zone_Name - Vijay Nagar Zone, Ward - New Vijay Nagar (14)

Sr. No.	Mohalla_Name	Govt Plot Id	Owner_Name	Father & Husband Name	Road Name	Mobile_Number	Occupancy_Status	Plot_Area	Total_Area_On_Ground_Floor	Total_Rented_Residential_Builtup_Area	Total_Self_Residential_Builtup_Area	House_Type	Road_Width	Construction_Year	House_Number	House_Category	Rate_Multiplier	Construction_Status	Survey_Date	Old_Property_Tax_Id	Total_Builtup_Area	GIS_Map_Parcel_Id	Property_Label	Old_Arv	New_Arv	Arv_Difference%	Property_Tax 10%	Water_Tax 10%	Sewerage_Tax 4%	Old_Tax	New Tax
384	Sarvodaya Nagar	324	Lata Nagar	Ishwar Chand	Near St. Teresa Convent School Sarvodaya Nagar New Vijay Nagar Ghaziabad	9911272387	Rented	1400	1400	4200	0	Pakka	Below 12	2005	324	Residential		Constructed	2022-02-26	N/A	4200	2181	00-001	-	49329	0%	4933	4933	4933	-	14799


लिपिक हस्ताक्षर



हस्ताक्षर राजस्व निरीक्षक



कर अधीक्षक हस्ताक्षर



Zone_Name - Vijay Nagar Zone, Ward - New Vijay Nagar (14)

Sr. No.	Mohalla_Name	Govt Plot Id	Owner_Name	Father & Husband Name	Road Name	Mobile_Number	Occupancy_Status	Plot_Area	Total_Area_On_Ground_Floor	Total_Reputed_Residential_Builtup_Area	Total_Self_Residential_Builtup_Area	House_Type	Road_Width	Construction_Year	House_Number	House_Category	Rate_Multiplier	Construction_Status	Survey_Date	Old_Property_Tax_Id	Total_Builtup_Area	GIS_Map_Parcel_Id	Property_Label	Old_Arv	New_Arv	Arv_Difference %	Property_Tax 10%	Water_Tax 10%	Sewerage_Tax 4%	Old_Tax	New Tax
385	Sarvodaya Nagar	23	Rakesh Kumar	fateh singh	Near St. Teresa Convent School Sarvodaya Nagar New Vijay Nagar Ghaziabad	9910267657	SelfOccupied	450	450	0	450	Pakka	Below12	2009	23	Residential		Constructed	2022-02-26	N/A	450	2182	00-001	-	4698	0%	470	470	470	-	1409

लिपिक हस्ताक्षर



हस्ताक्षर राजस्व निरीक्षक



कर अधीक्षक हस्ताक्षर




Zone_Name - Vijay Nagar Zone, Ward - New Vijay Nagar (14)

Sr. No.	Mohalla_Name	Govt Plot Id	Owner_Name	Father & Husband Name	Road Name	Mobile_Number	Occupancy_Status	Plot_Area	Total_Area_On_Ground_Floor	Total_Rented_Residential_Builtup_Area	Total_Self_Residential_Builtup_Area	House_Type	Road_Width	Construction_Year	House_Number	House_Category	Rate_Multiplier	Construction_Status	Survey_Date	Old_Property_Tax_Id	Total_Builtup_Area	GIS_Map_Parcel_Id	Property_Label	Old_Arv	New_Arv	Arv_Difference %	Property_Tax 10%	Water_Tax 10%	Sewerage_Tax 4%	Old_Tax	New Tax
386	Sarvodaya Nagar	282	Harpal Singh Yadav		Near St. Teresa Convent School Sarvodaya Nagar New Vijay Nagar Ghaziabad		SelfOccupied	900	900	0	1800	Pakka	Below 12	2006	282	Residential		Constructed	2022-02-26	N/A	1800	2183	00-001	-	18792	0%	1879	1879	1879	-	5638

लिपिक हस्ताक्षर



हस्ताक्षर राजस्व निरीक्षक



कर अधीक्षक हस्ताक्षर



Zone_Name - Vijay Nagar Zone, Ward - New Vijay Nagar (14)

Sr. No.	Mohalla_Name	Govt Plot Id	Owner_Name	Father & Husband Name	Road Name	Mobile_Number	Occupancy_Status	Plot_Area	Total_Area_On_Ground_Floor	Total_Rented_Residential_Builtup_Area	Total_Self_Residential_Builtup_Area	House_Type	Road_Width	Construction_Year	House_Number	House_Category	Rate_Multiplier	Construction_Status	Survey_Date	Old_Property_Tax_Id	Total_Builtup_Area	GIS_Map_Parcel_Id	Property_Label	Old_Arv	New_Arv	Arv_Difference %	Property_Tax 10%	Water_Tax 10%	Sewerage_Tax 4%	Old_Tax	New Tax
387	Sarvodaya Nagar	6	Prakash Wati	SHERI CHAND	Near St. Teresa Convent School Sarvodaya Nagar New Vijay Nagar Ghaziabad	8505910262	SelfOccupied	450	450	0	900	Pakka	Below 12	2005	6	Residential		Constructed	2022-02-26	N/A	900	2184	00-001	-	9396	0%	940	940	940	-	2819

लिपिक हस्ताक्षर



हस्ताक्षर राजस्व निरीक्षक



कर अधीक्षक हस्ताक्षर



Zone_Name - Vijay Nagar Zone, Ward - New Vijay Nagar (14)

Sr. No.	Mohalla_Name	Govt Plot Id	Owner_Name	Father & Husband Name	Road Name	Mobile_Number	Occupancy_Status	Plot_Area	Total_Area_On_Ground_Floor	Total_Rented_Residential_Builtup_Area	Total_Self_Residential_Builtup_Area	House_Type	Road_Width	Construction_Year	House_Number	House_Category	Rate_Multiplier	Construction_Status	Survey_Date	Old_Property_Tax_Id	Total_Builtup_Area	GIS_Map_Parcel_Id	Property_Label	Old_Arv	New_Arv	Arv_Difference %	Property_Tax 10%	Water_Tax 10%	Sewerage_Tax 4%	Old_Tax	New Tax
388	Sarvodaya Nagar	60	Deopraakash Sarawat	BHudev P SARA SWAT	Near St. Teresa Convent School Sarvodaya Nagar New Vijay Nagar Ghaziabad	9956681917	SelfOccupied	450	450	0	900	Pakka	Below 12	2009	6	Residential		Constructed	2022-02-26	N/A	900	2187	00-001	-	9396	0%	940	940	940	-	2819

लिपिक हस्ताक्षर



हस्ताक्षर राजस्व निरीक्षक



कर अधीक्षक हस्ताक्षर



Zone_Name - Vijay Nagar Zone, Ward - New Vijay Nagar (14)

Sr. No.	Mohalla_Name	Govt Plot Id	Owner_Name	Father & Husband Name	Road Name	Mobile_Number	Occupancy_Status	Plot_Area	Total_Area_On_Ground_Floor	Total_Rented_Residential_Builtup_Area	Total_Self_Residential_Builtup_Area	House_Type	Road_Width	Construction_Year	House_Number	House_Category	Rate_Multiplier	Construction_Status	Survey_Date	Old_Property_Tax_Id	Total_Builtup_Area	GIS_Map_Parcel_Id	Property_Label	Old_Arv	New_Arv	Arv_Difference %	Property_Tax 10%	Water_Tax 10%	Sewerage_Tax 4%	Old_Tax	New Tax
389	Sarodaya Nagar	N/A	Chandra Kumar Sharma	Chandram Singh	Near St. Teresa Convent School Sarvodaya Nagar New Vijay Nagar Ghaziabad	8506820092	SelfOccupied	450	450	0	900	Pakka	Below 12	2009	N/A	Residential		Constructed	2022-02-26	N/A	900	2188	00-001	-	9396	0%	940	940	940	-	2819

लिपिक हस्ताक्षर



हस्ताक्षर राजस्व निरीक्षक



कर अधीक्षक हस्ताक्षर



Zone_Name - Vijay Nagar Zone, Ward - New Vijay Nagar (14)

Sr. No.	Mohalla_Name	Govt Plot Id	Owner_Name	Father & Husband Name	Road Name	Mobile_Number	Occupancy_Status	Plot_Area	Total_Area_On_Ground_Floor	Total_Residential_Builtup_Area	Total_Self_Residential_Builtup_Area	House_Type	Road_Width	Construction_Year	House_Number	House_Category	Rate_Multiplier	Construction_Status	Survey_Date	Old_Property_Tax_Id	Total_Builtup_Area	GIS_Map_Parcel_Id	Property_Label	Old_Arv	New_Arv	Arv_Difference %	Property_Tax 10%	Water_Tax 10%	Sewerage_Tax 4%	Old_Tax	New Tax
390	Sarvodaya Nagar	27	Prem Pal Singh	Bhudev Singh	Near St. Teresa Convent School Sarvodaya Nagar New Vijay Nagar Ghaziabad	9310927299	SelfOccupied	450	450	0	900	Pakka	Below12	2005	27	Residential		Constructed	2022-02-26	N/A	900	2189	00-001	-	9396	0%	940	940	940	-	2819

लिपिक हस्ताक्षर



हस्ताक्षर राजस्व निरीक्षक



कर अधीक्षक हस्ताक्षर



Zone_Name - Vijay Nagar Zone, Ward - New Vijay Nagar (14)

Sr. No.	Mohalla_Name	Govt Plot Id	Owner_Name	Father & Husband Name	Road Name	Mobile_Number	Occupancy_Status	Plot_Area	Total_Area_On_Ground_Floor	Total_Rented_Residential_Builtup_Area	Total_Self_Residential_Builtup_Area	House_Type	Road_Width	Construction_Year	House_Number	House_Category	Rate_Multiplier	Construction_Status	Survey_Date	Old_Property_Tax_Id	Total_Builtup_Area	GIS_Map_Parcel_Id	Property_Label	Old_Arv	New_Arv	Arv_Difference %	Property_Tax 10%	Water_Tax 10%	Sewerage_Tax 4%	Old_Tax	New Tax
391	Sarvodaya Nagar	286	Gopal Singh	BHUDEEV SINGH	Near St. Teresa Convent School Sarvodaya Nagar New Vijay Nagar Ghaziabad	9810286391	SelfOccupied	500	500	0	700	Pakka	Below12	2003	286	Mix	5	Constructed	2022-02-26	N/A	800	2190	00-001	-	14316	0%	1432	1432	1432	-	4295

लिपिक हस्ताक्षर



हस्ताक्षर राजस्व निरीक्षक



कर अधीक्षक हस्ताक्षर




Zone_Name - Vijay Nagar Zone, Ward - New Vijay Nagar (14)

Sr. No.	Mohalla_Name	Govt Plot Id	Owner_Name	Father & Husband Name	Road Name	Mobile_Number	Occupancy_Status	Plot_Area	Total_Area_On_Ground_Floor	Total_Reputed_Residential_Builtup_Area	Total_Self_Residential_Builtup_Area	House_Type	Road_Width	Construction_Year	House_Number	House_Category	Rate_Multiplier	Construction_Status	Survey_Date	Old_Property_Tax_Id	Total_Builtup_Area	GIS_Map_Parcel_Id	Property_Label	Old_Arv	New_Arv	Arv_Difference %	Property_Tax 10%	Water_Tax 10%	Sewerage_Tax 4%	Old_Tax	New Tax
392	Sarvodaya Nagar	N/A	N/A		Near St. Teresa Convent School Sarvodaya Nagar New Vijay Nagar Ghaziabad		SelfOccupied	5000	5000	0	20000	Pakka	Below12	2007	N/A	Residential		Constructed	2022-02-26	N/A	20000	2192	00-001	-	208800	0%	20880	20880	20880	-	62640


लिपिक हस्ताक्षर



हस्ताक्षर राजस्व निरीक्षक



कर अधीक्षक हस्ताक्षर




Zone_Name - Vijay Nagar Zone, Ward - New Vijay Nagar (14)

Sr. No.	Mohalla_Name	Govt Plot Id	Owner_Name	Father & Husband Name	Road Name	Mobile_Number	Occupancy_Status	Plot_Area	Total_Area_On_Ground_Floor	Total_Rented_Residential_Builtup_Area	Total_Self_Residential_Builtup_Area	House_Type	Road_Width	Construction_Year	House_Number	House_Category	Rate_Multiplier	Construction_Status	Survey_Date	Old_Property_Tax_Id	Total_Builtup_Area	GIS_Map_Parcel_Id	Property_Label	Old_Arv	New_Arv	Arv_Difference %	Property_Tax 10%	Water_Tax 10%	Sewerage_Tax 4%	Old_Tax	New Tax
393	Sarvodaya Nagar	23	Ajab Singh	NAIN SINGH	Near St. Teresa Convent School Sarvodaya Nagar New Vijay Nagar Ghaziabad	7503170658	SelfOccupied	1000	1000	0	2000	Pakka	Below12	2012	23	Residential		Constructed	2022-02-26	N/A	2000	2193	00-001	-	20880	0%	2088	2088	2088	-	6264


लिपिक हस्ताक्षर



हस्ताक्षर राजस्व निरीक्षक



कर अधीक्षक हस्ताक्षर



Zone_Name - Vijay Nagar Zone, Ward - New Vijay Nagar (14)

Sr. No.	Mohalla_Name	Govt Plot Id	Owner_Name	Father & Husband Name	Road Name	Mobile_Number	Occupancy_Status	Plot_Area	Total_Area_On_Ground_Floor	Total_Rented_Residential_Builtup_Area	Total_Self_Residential_Builtup_Area	House_Type	Road_Width	Construction_Year	House_Number	House_Category	Rate_Multiplier	Construction_Status	Survey_Date	Old_Property_Tax_Id	Total_Builtup_Area	GIS_Map_Parcel_Id	Property_Label	Old_Arv	New_Arv	Arv_Difference %	Property_Tax 10%	Water_Tax 10%	Sewerage_Tax 4%	Old_Tax	New Tax
394	Sarvodaya Nagar	16/1	Chander Prakash(Ma)		Near St. Teresa Convent School Sarvodaya Nagar New Vijay Nagar Ghaziabad	9540666540	SelfOccupied	450	450	0	900	Pakka	Below12	2014	16/1	Residential		Constructed	2022-02-26	VN25529	900	2194	00-001	6312	9396	49%	940	940	940	631	2819


लिपिक हस्ताक्षर



हस्ताक्षर राजस्व निरीक्षक



कर अधीक्षक हस्ताक्षर



Zone_Name - Vijay Nagar Zone, Ward - New Vijay Nagar (14)

Sr. No.	Mohalla_Name	Govt Plot Id	Owner_Name	Father & Husband Name	Road Name	Mobile_Number	Occupancy_Status	Plot_Area	Total_Area_On_Ground_Floor	Total_Rented_Residential_Builtup_Area	Total_Self_Residential_Builtup_Area	House_Type	Road_Width	Construction_Year	House_Number	House_Category	Rate_Multiplier	Construction_Status	Survey_Date	Old_Property_Tax_Id	Total_Builtup_Area	GIS_Map_Parcel_Id	Property_Label	Old_Arv	New_Arv	Arv_Difference %	Property_Tax 10%	Water_Tax 10%	Sewerage_Tax 4%	Old_Tax	New Tax
395	Sarvodaya Nagar	N/A	N/A		Near St. Teresa Convent School Sarvodaya Nagar New Vijay Nagar Ghaziabad		SelfOccupied	1200	1200	0	1200	Pakka	Below12	2005	N/A	Residential		Constructed	2022-02-26	N/A	1200	2195	00-001	-	12528	0%	1253	1253	1253	-	3758

लिपिक हस्ताक्षर



हस्ताक्षर राजस्व निरीक्षक



कर अधीक्षक हस्ताक्षर



Zone_Name - Vijay Nagar Zone, Ward - New Vijay Nagar (14)

Sr. No.	Mohalla_Name	Govt Plot Id	Owner_Name	Father & Husband Name	Road Name	Mobile_Number	Occupancy_Status	Plot_Area	Total_Area_On_Ground_Floor	Total_Reputed_Residential_Builtup_Area	Total_Self_Residential_Builtup_Area	House_Type	Road_Width	Construction_Year	House_Number	House_Category	Rate_Multiplier	Construction_Status	Survey_Date	Old_Property_Tax_Id	Total_Builtup_Area	GIS_Map_Parcel_Id	Property_Label	Old_Arv	New_Arv	Arv_Difference %	Property_Tax 10%	Water_Tax 10%	Sewerage_Tax 4%	Old_Tax	New Tax
396	Sarvodaya Nagar	185/11	Jagdish Narayan Gupta	Roopram gupta	Near St. Teresa Convent School Sarvodaya Nagar New Vijay Nagar Ghaziabad	9873112628	SelfOccupied	675	675	0	675	Pakka	Below12	2003	185/11	Residential		Constructed	2022-02-26	N/A	675	2196	00-001	-	7047	0%	705	705	705	-	2114

लिपिक हस्ताक्षर



हस्ताक्षर राजस्व निरीक्षक



कर अधीक्षक हस्ताक्षर



Zone_Name - Vijay Nagar Zone, Ward - New Vijay Nagar (14)

Sr. No.	Mohalla_Name	Govt Plot Id	Owner_Name	Father & Husband Name	Road Name	Mobile_Number	Occupancy_Status	Plot_Area	Total_Area_On_Ground_Floor	Total_Rented_Residential_Builtup_Area	Total_Self_Residential_Builtup_Area	House_Type	Road_Width	Construction_Year	House_Number	House_Category	Rate_Multiplier	Construction_Status	Survey_Date	Old_Property_Tax_Id	Total_Builtup_Area	GIS_Map_Parcel_Id	Property_Label	Old_Arv	New_Arv	Arv_Difference %	Property_Tax 10%	Water_Tax 10%	Sewerage_Tax 4%	Old_Tax	New Tax
397	Sarvodaya Nagar	8/1	Vidhya Wati	jai pal Singh	Near St. Teresa Convent School Sarvodaya Nagar New Vijay Nagar Ghaziabad	8826480325	SelfOccupied	400	400	0	800	Pakka	Below 12	2005	8/1	Residential		Constructed	2022-02-26	N/A	800	2197	00-001	-	8352	0%	835	835	835	-	2506

लिपिक हस्ताक्षर



हस्ताक्षर राजस्व निरीक्षक



कर अधीक्षक हस्ताक्षर




Zone_Name - Vijay Nagar Zone, Ward - New Vijay Nagar (14)

Sr. No.	Mohalla_Name	Govt Plot Id	Owner_Name	Father & Husband Name	Road Name	Mobile_Number	Occupancy_Status	Plot_Area	Total_Area_On_Ground_Floor	Total_Rented_Residential_Builtup_Area	Total_Self_Residential_Builtup_Area	House_Type	Road_Width	Construction_Year	House_Number	House_Category	Rate_Multiplier	Construction_Status	Survey_Date	Old_Property_Tax_Id	Total_Builtup_Area	GIS_Map_Parcel_Id	Property_Label	Old_Arv	New_Arv	Arv_Difference %	Property_Tax 10%	Water_Tax 10%	Sewerage_Tax 4%	Old_Tax	New Tax
398	Sarvodaya Nagar	7	Om Pal Sharma	Chidda Singh	Near St. Teresa Convent School Sarvodaya Nagar New Vijay Nagar Ghaziabad	9810698590	SelfOccupied	900	900	0	900	Pakka	Below12	2008	7	Residential		Constructed	2022-02-26	N/A	900	2198	00-001	-	9396	0%	940	940	940	-	2819

लिपिक हस्ताक्षर



हस्ताक्षर राजस्व निरीक्षक



कर अधीक्षक हस्ताक्षर



Zone_Name - Vijay Nagar Zone, Ward - New Vijay Nagar (14)

Sr. No.	Mohalla_Name	Govt Plot Id	Owner_Name	Father & Husband Name	Road Name	Mobile_Number	Occupancy_Status	Plot_Area	Total_Area_On_Ground_Floor	Total_Rented_Residential_Builtup_Area	Total_Self_Residential_Builtup_Area	House_Type	Road_Width	Construction_Year	House_Number	House_Category	Rate_Multiplier	Construction_Status	Survey_Date	Old_Property_Tax_Id	Total_Builtup_Area	GIS_Map_Parcel_Id	Property_Label	Old_Arv	New_Arv	Arv_Difference %	Property_Tax 10%	Water_Tax 10%	Sewerage_Tax 4%	Old_Tax	New Tax
399	Sarvodaya Nagar	N/A	N/A		Near St. Teresa Convent School Sarvodaya Nagar New Vijay Nagar Ghaziabad		SelfOccupied	600	600	0	1200	Pakka	Below12	2005	N/A	Residential		Constructed	2022-02-26	N/A	1200	2200	00-001	-	12528	0%	1253	1253	1253	-	3758

लिपिक हस्ताक्षर

हस्ताक्षर राजस्व निरीक्षक

कर अधीक्षक हस्ताक्षर

Zone_Name - Vijay Nagar Zone, Ward - New Vijay Nagar (14)

Sr. No.	Mohalla_Name	Govt Plot Id	Owner_Name	Father & Husband Name	Road Name	Mobile_Number	Occupancy_Status	Plot_Area	Total_Area_On_Ground_Floor	Total_Rented_Residential_Builtup_Area	Total_Self_Residential_Builtup_Area	House_Type	Road_Width	Construction_Year	House_Number	House_Category	Rate_Multiplier	Construction_Status	Survey_Date	Old_Property_Tax_Id	Total_Builtup_Area	GIS_Map_Parcel_Id	Property_Label	Old_Arv	New_Arv	Arv_Difference %	Property_Tax 10%	Water_Tax 10%	Sewerage_Tax 4%	Old_Tax	New Tax
400	Sarvodaya Nagar	N/A	N/A		Near St. Teresa Convent School Sarvodaya Nagar New Vijay Nagar Ghaziabad		SelfOccupied	600	600	0	1200	Pakka	Below12	2008	N/A	Residential		Constructed	2022-02-26	N/A	1200	2201	00-001	-	12528	0%	1253	1253	1253	-	3758

लिपिक हस्ताक्षर



हस्ताक्षर राजस्व निरीक्षक



कर अधीक्षक हस्ताक्षर



Zone_Name - Vijay Nagar Zone, Ward - New Vijay Nagar (14)

Sr. No.	Mohalla_Name	Govt Plot Id	Owner_Name	Father & Husband Name	Road Name	Mobile_Number	Occupancy_Status	Plot_Area	Total_Area_On_Ground_Floor	Total_Rented_Residential_Builtup_Area	Total_Self_Residential_Builtup_Area	House_Type	Road_Width	Construction_Year	House_Number	House_Category	Rate_Multiplier	Construction_Status	Survey_Date	Old_Property_Tax_Id	Total_Builtup_Area	GIS_Map_Parcel_Id	Property_Label	Old_Arv	New_Arv	Arv_Difference %	Property_Tax 10%	Water_Tax 10%	Sewerage_Tax 4%	Old_Tax	New Tax
401	Sarvodaya Nagar	203	Tilko Kashyap	jagdish Singh	Near St. Teresa Convent School Sarvodaya Nagar New Vijay Nagar Ghaziabad	9540006324	SelfOccupied	900	900	0	875	Pakka	Below12	2003	203	Mix	5	Constructed	2022-02-26	N/A	1100	2202	00-001	-	24903	0%	2490	2490	2490	-	7471

लिपिक हस्ताक्षर



हस्ताक्षर राजस्व निरीक्षक



कर अधीक्षक हस्ताक्षर




Zone_Name - Vijay Nagar Zone, Ward - New Vijay Nagar (14)

Sr. No.	Mohalla_Name	Govt Plot Id	Owner_Name	Father & Husband Name	Road Name	Mobile_Number	Occupancy_Status	Plot_Area	Total_Area_On_Ground_Floor	Total_Rented_Residential_Builtup_Area	Total_Self_Residential_Builtup_Area	House_Type	Road_Width	Construction_Year	House_Number	House_Category	Rate_Multiplier	Construction_Status	Survey_Date	Old_Property_Tax_Id	Total_Builtup_Area	GIS_Map_Parcel_Id	Property_Label	Old_Arv	New_Arv	Arv_Difference %	Property_Tax 10%	Water_Tax 10%	Sewerage_Tax 4%	Old_Tax	New Tax
402	Sarvodaya Nagar	204	Usha Kashyap	durgesh kashyap	Near St. Teresa Convent School Sarvodaya Nagar New Vijay Nagar Ghaziabad	9999503078	SelfOccupied	900	900	0	1700	Pakka	Below12	2005	204	Mix	5	Constructed	2022-02-26	N/A	1800	2203	00-001	-	24756	0%	2476	2476	2476	-	7427

लिपिक हस्ताक्षर



हस्ताक्षर राजस्व निरीक्षक



कर अधीक्षक हस्ताक्षर



Zone_Name - Vijay Nagar Zone, Ward - New Vijay Nagar (14)

Sr. No.	Mohalla_Name	Govt Plot Id	Owner_Name	Father & Husband Name	Road Name	Mobile_Number	Occupancy_Status	Plot_Area	Total_Area_On_Ground_Floor	Total_Rented_Residential_Builtup_Area	Total_Self_Residential_Builtup_Area	House_Type	Road_Width	Construction_Year	House_Number	House_Category	Rate_Multiplier	Construction_Status	Survey_Date	Old_Property_Tax_Id	Total_Builtup_Area	GIS_Map_Parcel_Id	Property_Label	Old_Arv	New_Arv	Arv_Difference %	Property_Tax 10%	Water_Tax 10%	Sewerage_Tax 4%	Old_Tax	New Tax
403	Sarvodaya Nagar	N/A	N/A		Near St. Teresa Convent School Sarvodaya Nagar New Vijay Nagar Ghaziabad		SelfOccupied	900	900	0	1800	Pakka	Below12	2005	N/A	Residential		Constructed	2022-02-26	N/A	1800	2204	00-001	-	18792	0%	1879	1879	1879	-	5638

लिपिक हस्ताक्षर



हस्ताक्षर राजस्व निरीक्षक



कर अधीक्षक हस्ताक्षर



Zone_Name - Vijay Nagar Zone, Ward - New Vijay Nagar (14)

Sr. No.	Mohalla_Name	Govt Plot Id	Owner_Name	Father & Husband Name	Road Name	Mobile_Number	Occupancy_Status	Plot_Area	Total_Area_On_Ground_Floor	Total_Rented_Residential_Builtup_Area	Total_Self_Residential_Builtup_Area	House_Type	Road_Width	Construction_Year	House_Number	House_Category	Rate_Multiplier	Construction_Status	Survey_Date	Old_Property_Tax_Id	Total_Builtup_Area	GIS_Map_Parcel_Id	Property_Label	Old_Arv	New_Arv	Arv_Difference %	Property_Tax 10%	Water_Tax 10%	Sewerage_Tax 4%	Old_Tax	New Tax
404	Sarvodaya Nagar	206	Malti Devi	Kalin Charan Sharma	Near St. Teresa Convent School Sarvodaya Nagar New Vijay Nagar Ghaziabad	9560332375	SelfOccupied	800	800	0	2400	Pakka	Below12	2005	206	Residential		Constructed	2022-02-26	N/A	2400	2205	00-001	-	25056	0%	2506	2506	2506	-	7517

लिपिक हस्ताक्षर



हस्ताक्षर राजस्व निरीक्षक



कर अधीक्षक हस्ताक्षर




Zone_Name - Vijay Nagar Zone, Ward - New Vijay Nagar (14)

Sr. No.	Mohalla_Name	Govt Plot Id	Owner_Name	Father & Husband Name	Road Name	Mobile_Number	Occupancy_Status	Plot_Area	Total_Area_On_Ground_Floor	Total_Rented_Residential_Builtup_Area	Total_Self_Residential_Builtup_Area	House_Type	Road_Width	Construction_Year	House_Number	House_Category	Rate_Multiplier	Construction_Status	Survey_Date	Old_Property_Tax_Id	Total_Builtup_Area	GIS_Map_Parcel_Id	Property_Label	Old_Arv	New_Arv	Arv_Difference %	Property_Tax 10%	Water_Tax 10%	Sewerage_Tax 4%	Old_Tax	New Tax
405	Sarvodaya Nagar	207	Meera Tyagi	pradeep kumartyagi	Near St. Teresa Convent School Sarvodaya Nagar New Vijay Nagar Ghaziabad	9953597298	SelfOccupied	700	700	0	2100	Pakka	Below12	2013	207	Residential		Constructed	2022-02-26	N/A	2100	2206	00-001	-	21924	0%	2192	2192	2192	-	6577

लिपिक हस्ताक्षर



हस्ताक्षर राजस्व निरीक्षक



कर अधीक्षक हस्ताक्षर



Zone_Name - Vijay Nagar Zone, Ward - New Vijay Nagar (14)

Sr. No.	Mohalla_Name	Govt Plot Id	Owner_Name	Father & Husband Name	Road Name	Mobile_Number	Occupancy_Status	Plot_Area	Total_Area_On_Ground_Floor	Total_Rented_Residential_Builtup_Area	Total_Self_Residential_Builtup_Area	House_Type	Road_Width	Construction_Year	House_Number	House_Category	Rate_Multiplier	Construction_Status	Survey_Date	Old_Property_Tax_Id	Total_Builtup_Area	GIS_Map_Parcel_Id	Property_Label	Old_Arv	New_Arv	Arv_Difference %	Property_Tax 10%	Water_Tax 10%	Sewerage_Tax 4%	Old_Tax	New Tax
406	Sarvodaya Nagar	N/A	Mukesh Sharma		Near St. Teresa Convent School Sarvodaya Nagar New Vijay Nagar Ghaziabad		Rented	900	900	0	0	Kutcha	Below 12	2005	N/A	NonResidential	5	Constructed	2022-02-26	N/A	900	2207	00-001	-	37584	0%	3758	3758	3758	-	11275

लिपिक हस्ताक्षर



हस्ताक्षर राजस्व निरीक्षक



कर अधीक्षक हस्ताक्षर




Zone_Name - Vijay Nagar Zone, Ward - New Vijay Nagar (14)

Sr. No.	Mohalla_Name	Govt Plot Id	Owner_Name	Father & Husband Name	Road Name	Mobile_Number	Occupancy_Status	Plot Area	Total_Area_On_Ground_Floor	Total_Rented_Residential_Builtup_Area	Total_Self_Residential_Builtup_Area	House_Type	Road_Width	Construction_Year	House_Number	House_Category	Rate_Multiplier	Construction_Status	Survey_Date	Old_Property_Tax_Id	Total_Builtup_Area	GIS_Map_Parcel_Id	Property_Label	Old_Arv	New_Arv	Arv_Difference %	Property_Tax 10%	Water_Tax 10%	Sewerage_Tax 4%	Old_Tax	New Tax
407	Sarvodaya Nagar	202	Shyam Pratap	KSHETRA PAL SHARMA	Near St. Teresa Convent School Sarvodaya Nagar New Vijay Nagar Ghaziabad	8826756902	SelfOccupied	2000	2000	0	5300	Pakka	Below12	2010	202	Residential		Constructed	2022-02-26	N/A	5300	2208	00-001	-	55332	0%	5533	5533	5533	-	16600


लिपिक हस्ताक्षर



हस्ताक्षर राजस्व निरीक्षक



कर अधीक्षक हस्ताक्षर



Zone_Name - Vijay Nagar Zone, Ward - New Vijay Nagar (14)

Sr. No.	Mohalla_Name	Govt Plot Id	Owner_Name	Father & Husband Name	Road Name	Mobile_Number	Occupancy_Status	Plot_Area	Total_Area_On_Ground_Floor	Total_Rented_Residential_Builtup_Area	Total_Self_Residential_Builtup_Area	House_Type	Road_Width	Construction_Year	House_Number	House_Category	Rate_Multiplier	Construction_Status	Survey_Date	Old_Property_Tax_Id	Total_Builtup_Area	GIS_Map_Parcel_Id	Property_Label	Old_Arv	New_Arv	Arv_Difference %	Property_Tax 10%	Water_Tax 10%	Sewerage_Tax 4%	Old_Tax	New Tax
408	Sarvodaya Nagar	212	Ram Bachan	munshi yadav	Near St. Teresa Convent School Sarvodaya Nagar New Vijay Nagar Ghaziabad	9810129401	SelfOccupied	900	900	0	1800	Pakka	Below 12	2009	212	Residential		Constructed	2022-02-26	N/A	1800	2209	00-001	-	18792	0%	1879	1879	1879	-	5638

लिपिक हस्ताक्षर



हस्ताक्षर राजस्व निरीक्षक



कर अधीक्षक हस्ताक्षर



Zone_Name - Vijay Nagar Zone, Ward - New Vijay Nagar (14)

Sr. No.	Mohalla_Name	Govt Plot Id	Owner_Name	Father & Husband Name	Road Name	Mobile_Number	Occupancy_Status	Plot_Area	Total_Area_On_Ground_Floor	Total_Residential_Builtup_Area	Total_Self_Residential_Builtup_Area	House_Type	Road_Width	Construction_Year	House_Number	House_Category	Rate_Multiplier	Construction_Status	Survey_Date	Old_Property_Tax_Id	Total_Builtup_Area	GIS_Map_Parcel_Id	Property_Label	Old_Arv	New_Arv	Arv_Difference %	Property_Tax 10%	Water_Tax 10%	Sewerage_Tax 4%	Old_Tax	New Tax
409	Sarvodaya Nagar	77	Kaushalya Devi	pannalal	Near St. Teresa Convent School Sarvodaya Nagar New Vijay Nagar Ghaziabad	7503080416	SelfOccupied	450	450	0	900	Pakka	Below12	2010	211	Residential		Constructed	2021-04-15	N/A	900	2210	00-001	-	9396	0%	940	940	940	-	2819

लिपिक हस्ताक्षर



हस्ताक्षर राजस्व निरीक्षक



कर अधीक्षक हस्ताक्षर



Zone_Name - Vijay Nagar Zone, Ward - New Vijay Nagar (14)

Sr. No.	Mohalla_Name	Govt Plot Id	Owner_Name	Father & Husband Name	Road Name	Mobile_Number	Occupancy_Status	Plot_Area	Total_Area_On_Ground_Floor	Total_Rented_Residential_Builtup_Area	Total_Self_Residential_Builtup_Area	House_Type	Road_Width	Construction_Year	House_Number	House_Category	Rate_Multiplier	Construction_Status	Survey_Date	Old_Property_Tax_Id	Total_Builtup_Area	GIS_Map_Parcel_Id	Property_Label	Old_Arv	New_Arv	Arv_Difference %	Property_Tax 10%	Water_Tax 10%	Sewerage_Tax 4%	Old_Tax	New Tax
410	Sarvodaya Nagar	212	Tejpal Singh	RAM KUNWAR	Near St. Teresa Convent School Sarvodaya Nagar New Vijay Nagar Ghaziabad	8527167319	Rented	700	700	1400	0	Pakka	Below 12	2007	212	Residential		Constructed	2022-02-26	N/A	1400	2211	00-001	-	16443	0%	1644	1644	1644	-	4933

लिपिक हस्ताक्षर



हस्ताक्षर राजस्व निरीक्षक



कर अधीक्षक हस्ताक्षर



Zone_Name - Vijay Nagar Zone, Ward - New Vijay Nagar (14)

Sr. No.	Mohalla_Name	Govt Plot Id	Owner_Name	Father & Husband Name	Road Name	Mobile Number	Occupancy Status	Plot Area	Total Area On Ground	Total Residential Built up Area	Total Self Residential Built up Area	House Type	Road Width	Construction Year	House Number	House Category	Rate Multiplier	Construction Status	Survey Date	Old Property Tax Id	Total Built up Area	GIS Map Parcel Id	Property Label	Old Arv	New Arv	Arv Difference %	Property Tax 10%	Water Tax 10%	Sewerage Tax 4%	Old Tax	New Tax
411	Sarvodaya Nagar	209	Hazari Lal	FAUJI RAM	Near St. Teresa Convent School Sarvodaya Nagar New Vijay Nagar Ghaziabad	9540747928	Self Occupied	1000	1000	0	1000	Pakka	Below 12	2007	209	Residential		Constructed	2022-02-26	N/A	1000	2212	00-001	-	10440	0%	1044	1044	1044	-	3132

लिपिक हस्ताक्षर



हस्ताक्षर राजस्व निरीक्षक



कर अधीक्षक हस्ताक्षर




Zone_Name - Vijay Nagar Zone, Ward - New Vijay Nagar (14)

Sr. No.	Mohalla_Name	Govt Plot Id	Owner_Name	Father & Husband Name	Road Name	Mobile_Number	Occupancy_Status	Plot_Area	Total_Area_On_Ground_Floor	Total_Rented_Residential_Builtup_Area	Total_Self_Residential_Builtup_Area	House_Type	Road_Width	Construction_Year	House_Number	House_Category	Rate_Multiplier	Construction_Status	Survey_Date	Old_Property_Tax_Id	Total_Builtup_Area	GIS_Map_Parcel_Id	Property_Label	Old_Arv	New_Arv	Arv_Difference %	Property_Tax 10%	Water_Tax 10%	Sewerage_Tax 4%	Old_Tax	New Tax
412	Sarvodaya Nagar	217	Reshmi Devi	ramlakhan	Near St. Teresa Convent School Sarvodaya Nagar New Vijay Nagar Ghaziabad	9999138930	SelfOccupied	300	300	0	900	Pakka	Below12	2008	217	Residential		Constructed	2022-02-26	N/A	900	2213	00-001	-	9396	0%	940	940	940	-	2819

लिपिक हस्ताक्षर



हस्ताक्षर राजस्व निरीक्षक



कर अधीक्षक हस्ताक्षर



Zone_Name - Vijay Nagar Zone, Ward - New Vijay Nagar (14)

Sr. No.	Mohalla_Name	Govt Plot Id	Owner_Name	Father & Husband Name	Road Name	Mobile_Number	Occupancy_Status	Plot_Area	Total_Area_On_Ground_Floor	Total_Reputed_Residential_Builtup_Area	Total_Self_Residential_Builtup_Area	House_Type	Road_Width	Construction_Year	House_Number	House_Category	Rate_Multiplier	Construction_Status	Survey_Date	Old_Property_Tax_Id	Total_Builtup_Area	GIS_Map_Parcel_Id	Property_Label	Old_Arv	New_Arv	Arv_Difference %	Property_Tax 10%	Water_Tax 10%	Sewerage_Tax 4%	Old_Tax	New Tax
413	Sarvodaya Nagar	N/A	Mukesh Sharma And Neeraj Sharma	Near St. Teresa Convent School Sarvodaya Nagar New Vijay Nagar Ghaziabad			SelfOccupied	900	300	0	0	Pakka	Below12	2003	N/A	NonResidential	5	Constructed	2022-02-26	N/A	300	2214	00-001	-	31464	0%	3146	3146	3146	-	9439

लिपिक हस्ताक्षर

हस्ताक्षर राजस्व निरीक्षक

कर अधीक्षक हस्ताक्षर


Zone_Name - Vijay Nagar Zone, Ward - New Vijay Nagar (14)

Sr. No.	Mohalla_Name	Govt Plot Id	Owner_Name	Father & Husband Name	Road Name	Mobile_Number	Occupancy_Status	Plot_Area	Total_Area_On_Ground_Floor	Total_Rented_Residential_Builtup_Area	Total_Self_Residential_Builtup_Area	House_Type	Road_Width	Construction_Year	House_Number	House_Category	Rate_Multiplier	Construction_Status	Survey_Date	Old_Property_Tax_Id	Total_Builtup_Area	GIS_Map_Parcel_Id	Property_Label	Old_Arv	New_Arv	Arv_Difference %	Property_Tax 10%	Water_Tax 10%	Sewerage_Tax 4%	Old_Tax	New Tax
414	Sarvodaya Nagar	NEAR 165	Ravi Kant	SHRI OM PRAKASH SHARMA	Near St. Teresa Convent School Sarvodaya Nagar New Vijay Nagar Ghaziabad		SelfOccupied	1000	1000	0	2000	Pakka	Below 12	2004	NEAR 165	Residential		Constructed	2022-02-26	N/A	2000	2215	00-001	-	20880	0%	2088	2088	2088	-	6264

लिपिक हस्ताक्षर



हस्ताक्षर राजस्व निरीक्षक



कर अधीक्षक हस्ताक्षर



Zone_Name - Vijay Nagar Zone, Ward - New Vijay Nagar (14)

Sr. No.	Mohalla_Name	Govt Plot Id	Owner_Name	Father & Husband Name	Road Name	Mobile_Number	Occupancy_Status	Plot_Area	Total_Area_On_Ground_Floor	Total_Rented_Residential_Builtup_Area	Total_Self_Residential_Builtup_Area	House_Type	Road_Width	Construction_Year	House_Number	House_Category	Rate_Multiplier	Construction_Status	Survey_Date	Old_Property_Tax_Id	Total_Builtup_Area	GIS_Map_Parcel_Id	Property_Label	Old_Arv	New_Arv	Arv_Difference %	Property_Tax 10%	Water_Tax 10%	Sewerage_Tax 4%	Old_Tax	New Tax
415	Sarvodaya Nagar	NEAR 165	Balsarwarup Sharma	RAGHUNANDAN SHARMA	Near St. Teresa Convent School Sarvodaya Nagar New Vijay Nagar Ghaziabad	9891859303	SelfOccupied	1000	1000	0	2000	Pakka	Below 12	2015	NEAR 165	Residential		Constructed	2022-02-26	N/A	2000	2216	00-001	-	20880	0%	2088	2088	2088	-	6264

लिपिक हस्ताक्षर



हस्ताक्षर राजस्व निरीक्षक



कर अधीक्षक हस्ताक्षर



Zone_Name - Vijay Nagar Zone, Ward - New Vijay Nagar (14)

Sr. No.	Mohalla_Name	Govt Plot Id	Owner_Name	Father & Husband Name	Road Name	Mobile_Number	Occupancy_Status	Plot_Area	Total_Area_On_Ground_Floor	Total_Rented_Residential_Builtup_Area	Total_Self_Residential_Builtup_Area	House_Type	Road_Width	Construction_Year	House_Number	House_Category	Rate_Multiplier	Construction_Status	Survey_Date	Old_Property_Tax_Id	Total_Builtup_Area	GIS_Map_Parcel_Id	Property_Label	Old_Arv	New_Arv	Arv_Difference %	Property_Tax 10%	Water_Tax 10%	Sewerage_Tax 4%	Old_Tax	New Tax
416	Sarvodaya Nagar	206	Dhirendra Sharma	Harshit Sharma	Near St. Teresa Convent School Sarvodaya Nagar New Vijay Nagar Ghaziabad	9560259779	SelfOccupied	450	450	0	900	Pakka	Below12	2003	206	Residential		Constructed	2022-02-26	N/A	900	2217	00-001	-	9396	0%	940	940	940	-	2819

लिपिक हस्ताक्षर



हस्ताक्षर राजस्व निरीक्षक



कर अधीक्षक हस्ताक्षर




Zone_Name - Vijay Nagar Zone, Ward - New Vijay Nagar (14)

Sr. No.	Mohalla_Name	Govt Plot Id	Owner_Name	Father & Husband Name	Road Name	Mobile_Number	Occupancy_Status	Plot_Area	Total_Area_On_Ground_Floor	Total_Rented_Residential_Builtup_Area	Total_Self_Residential_Builtup_Area	House_Type	Road_Width	Construction_Year	House_Number	House_Category	Rate_Multiplier	Construction_Status	Survey_Date	Old_Property_Tax_Id	Total_Builtup_Area	GIS_Map_Parcel_Id	Property_Label	Old_Arv	New_Arv	Arv_Difference %	Property_Tax 10%	Water_Tax 10%	Sewerage_Tax 4%	Old_Tax	New Tax
417	Sarvodaya Nagar	216	Anguriji Devi	Pooran Singh	Near St. Teresa Convent School Sarvodaya Nagar New Vijay Nagar Ghaziabad	7701805170	SelfOccupied	1350	1350	0	1350	Pakka	Below 12	2006	216	Residential		Constructed	2022-02-26	N/A	1350	2218	00-001	-	14094	0%	1409	1409	1409	-	4228

लिपिक हस्ताक्षर



हस्ताक्षर राजस्व निरीक्षक



कर अधीक्षक हस्ताक्षर




Zone_Name - Vijay Nagar Zone, Ward - New Vijay Nagar (14)

Sr. No.	Mohalla_Name	Govt Plot Id	Owner_Name	Father & Husband Name	Road Name	Mobile_Number	Occupancy_Status	Plot_Area	Total_Area_On_Ground_Floor	Total_Rented_Residential_Builtup_Area	Total_Self_Residential_Builtup_Area	House_Type	Road_Width	Construction_Year	House_Number	House_Category	Rate_Multiplier	Construction_Status	Survey_Date	Old_Property_Tax_Id	Total_Builtup_Area	GIS_Map_Parcel_Id	Property_Label	Old_Arv	New_Arv	Arv_Difference %	Property_Tax 10%	Water_Tax 10%	Sewerage_Tax 4%	Old_Tax	New Tax
418	Sarvodaya Nagar	218	Reshma Devi	Ajay Kumar	Near St. Teresa Convent School Sarvodaya Nagar New Vijay Nagar Ghaziabad	9999138930	SelfOccupied	450	450	0	450	Pakka	Below12	2014	218	Residential		Constructed	2022-02-26	N/A	450	2220	00-001	-	4698	0%	470	470	470	-	1409


लिपिक हस्ताक्षर



हस्ताक्षर राजस्व निरीक्षक



कर अधीक्षक हस्ताक्षर



Zone_Name - Vijay Nagar Zone, Ward - New Vijay Nagar (14)

Sr. No.	Mohalla_Name	Govt Plot Id	Owner_Name	Father & Husband Name	Road Name	Mobile_Number	Occupancy_Status	Plot_Area	Total_Area_On_Ground_Floor	Total_Rented_Residential_Builtup_Area	Total_Self_Residential_Builtup_Area	House_Type	Road_Width	Construction_Year	House_Number	House_Category	Rate_Multiplier	Construction_Status	Survey_Date	Old_Property_Tax_Id	Total_Builtup_Area	GIS_Map_Parcel_Id	Property_Label	Old_Arv	New_Arv	Arv_Difference %	Property_Tax 10%	Water_Tax 10%	Sewerage_Tax 4%	Old_Tax	New Tax
419	Sarvodaya Nagar	165	Manju Lata Sharma	Shyam Chand Sharma	Near St. Teresa Convent School Sarvodaya Nagar New Vijay Nagar Ghaziabad	9650943189	SelfOccupied	900	900	0	1800	Pakka	Below12	2013	22	Residential		Constructed	2022-02-26	N/A	1800	2221	00-001	-	18792	0%	1879	1879	1879	-	5638

लिपिक हस्ताक्षर



हस्ताक्षर राजस्व निरीक्षक



कर अधीक्षक हस्ताक्षर




Zone_Name - Vijay Nagar Zone, Ward - New Vijay Nagar (14)

Sr. No.	Mohalla_Name	Govt Plot Id	Owner_Name	Father & Husband Name	Road Name	Mobile_Number	Occupancy_Status	Plot_Area	Total_Area_On_Ground_Floor	Total_Rented_Residential_Builtup_Area	Total_Self_Residential_Builtup_Area	House_Type	Road_Width	Construction_Year	House_Number	House_Category	Rate_Multiplier	Construction_Status	Survey_Date	Old_Property_Tax_Id	Total_Builtup_Area	GIS_Map_Parcel_Id	Property_Label	Old_Arv	New_Arv	Arv_Difference %	Property_Tax 10%	Water_Tax 10%	Sewerage_Tax 4%	Old_Tax	New Tax
420	Sarvodaya Nagar	284	Shiv Pyari Devi	late rajpal singh	Near St. Teresa Convent School Sarvodaya Nagar New Vijay Nagar Ghaziabad	9599703866	SelfOccupied	900	900	0	2700	Pakka	Below 12	2014	284	Residential		Constructed	2022-02-26	N/A	2700	2222	00-001	-	28188	0%	2819	2819	2819	-	8456


लिपिक हस्ताक्षर



हस्ताक्षर राजस्व निरीक्षक



कर अधीक्षक हस्ताक्षर



Zone_Name - Vijay Nagar Zone, Ward - New Vijay Nagar (14)

Sr. No.	Mohalla_Name	Govt Plot Id	Owner_Name	Father & Husband Name	Road Name	Mobile_Number	Occupancy_Status	Plot_Area	Total_Area_On_Ground_Floor	Total_Rented_Residential_Builtup_Area	Total_Self_Residential_Builtup_Area	House_Type	Road_Width	Construction_Year	House_Number	House_Category	Rate_Multiplier	Construction_Status	Survey_Date	Old_Property_Tax_Id	Total_Builtup_Area	GIS_Map_Parcel_Id	Property_Label	Old_Arv	New_Arv	Arv_Difference %	Property_Tax 10%	Water_Tax 10%	Sewerage_Tax 4%	Old_Tax	New Tax
421	Sarvodaya Nagar	211	Dhiraj Saxena	AVAD NARAYAN SAXENA	Near St. Teresa Convent School Sarvodaya Nagar New Vijay Nagar Ghaziabad	8860297848	SelfOccupied	450	450	0	900	Pakka	Below 12	2004	211	Residential		Constructed	2022-02-26	N/A	900	2223	00-001	-	9396	0%	940	940	940	-	2819

लिपिक हस्ताक्षर



हस्ताक्षर राजस्व निरीक्षक



कर अधीक्षक हस्ताक्षर



Zone_Name - Vijay Nagar Zone, Ward - New Vijay Nagar (14)

Sr. No.	Mohalla_Name	Govt Plot Id	Owner_Name	Father & Husband Name	Road Name	Mobile_Number	Occupancy_Status	Plot_Area	Total_Area_On_Ground_Floor	Total_Rented_Residential_Builtup_Area	Total_Self_Residential_Builtup_Area	House_Type	Road_Width	Construction_Year	House_Number	House_Category	Rate_Multiplier	Construction_Status	Survey_Date	Old_Property_Tax_Id	Total_Builtup_Area	GIS_Map_Parcel_Id	Property_Label	Old_Arv	New_Arv	Arv_Difference %	Property_Tax 10%	Water_Tax 10%	Sewerage_Tax 4%	Old_Tax	New Tax
422	Sarvodaya Nagar	213	Mahipal	tika Ram	Near St. Teresa Convent School Sarvodaya Nagar New Vijay Nagar Ghaziabad	9818457818	SelfOccupied	900	900	0	1800	Pakka	Below12	2005	213	Residential		Constructed	2022-02-26	N/A	1800	2224	00-001	-	18792	0%	1879	1879	1879	-	5638


लिपिक हस्ताक्षर



हस्ताक्षर राजस्व निरीक्षक



कर अधीक्षक हस्ताक्षर



Zone_Name - Vijay Nagar Zone, Ward - New Vijay Nagar (14)

Sr. No.	Mohalla_Name	Govt Plot Id	Owner_Name	Father & Husband Name	Road Name	Mobile_Number	Occupancy_Status	Plot_Area	Total_Area_On_Ground_Floor	Total_Rented_Residential_Builtup_Area	Total_Self_Residential_Builtup_Area	House_Type	Road_Width	Construction_Year	House_Number	House_Category	Rate_Multiplier	Construction_Status	Survey_Date	Old_Property_Tax_Id	Total_Builtup_Area	GIS_Map_Parcel_Id	Property_Label	Old_Arv	New_Arv	Arv_Difference %	Property_Tax 10%	Water_Tax 10%	Sewerage_Tax 4%	Old_Tax	New Tax
423	Sarvodaya Nagar	322	Gourav		Near St. Teresa Convent School Sarvodaya Nagar New Vijay Nagar Ghaziabad		SelfOccupied	900	900	0	1700	Pakka	Below12	2012	322	Mix	5	Constructed	2022-02-26	N/A	1800	2225	00-001	-	24756	0%	2476	2476	2476	-	7427

लिपिक हस्ताक्षर



हस्ताक्षर राजस्व निरीक्षक



कर अधीक्षक हस्ताक्षर




Zone_Name - Vijay Nagar Zone, Ward - New Vijay Nagar (14)

Sr. No.	Mohalla_Name	Govt Plot Id	Owner_Name	Father & Husband Name	Road Name	Mobile_Number	Occupancy_Status	Plot_Area	Total_Area_On_Ground_Floor	Total_Rented_Residential_Builtup_Area	Total_Self_Residential_Builtup_Area	House_Type	Road_Width	Construction_Year	House_Number	House_Category	Rate_Multiplier	Construction_Status	Survey_Date	Old_Property_Tax_Id	Total_Builtup_Area	GIS_Map_Parcel_Id	Property_Label	Old_Arv	New_Arv	Arv_Difference %	Property_Tax 10%	Water_Tax 10%	Sewerage_Tax 4%	Old_Tax	New Tax
424	Sarvodaya Nagar	284	S Rajpal		Near St. Teresa Convent School Sarvodaya Nagar New Vijay Nagar Ghaziabad		SelfOccupied	900	900	0	1800	Pakka	Below12	2009	284	Residential		Constructed	2022-02-26	N/A	1800	2226	00-001	-	18792	0%	1879	1879	1879	-	5638


लिपिक हस्ताक्षर



हस्ताक्षर राजस्व निरीक्षक



कर अधीक्षक हस्ताक्षर



Zone_Name - Vijay Nagar Zone, Ward - New Vijay Nagar (14)

Sr. No.	Mohalla_Name	Govt Plot Id	Owner_Name	Father & Husband Name	Road Name	Mobile_Number	Occupancy_Status	Plot_Area	Total_Area_On_Ground_Floor	Total_Rented_Residential_Builtup_Area	Total_Self_Residential_Builtup_Area	House_Type	Road_Width	Construction_Year	House_Number	House_Category	Rate_Multiplier	Construction_Status	Survey_Date	Old_Property_Tax_Id	Total_Builtup_Area	GIS_Map_Parcel_Id	Property_Label	Old_Arv	New_Arv	Arv_Difference %	Property_Tax 10%	Water_Tax 10%	Sewerage_Tax 4%	Old_Tax	New Tax
425	Sarvodaya Nagar	285	Narendra Kumar	THAKUR DAS	Near St. Teresa Convent School Sarvodaya Nagar New Vijay Nagar Ghaziabad		Rented	450	450	450	0	Pakka	Below 12	2010	285	Residential		Constructed	2022-02-26	N/A	450	2227	00-001	-	5285	0%	529	529	529	-	1586


लिपिक हस्ताक्षर



हस्ताक्षर राजस्व निरीक्षक



कर अधीक्षक हस्ताक्षर




Zone_Name - Vijay Nagar Zone, Ward - New Vijay Nagar (14)

Sr. No.	Mohalla_Name	Govt Plot Id	Owner_Name	Father & Husband Name	Road Name	Mobile_Number	Occupancy_Status	Plot_Area	Total_Area_On_Ground_Floor	Total_Rented_Residential_Builtup_Area	Total_Self_Residential_Builtup_Area	House_Type	Road_Width	Construction_Year	House_Number	House_Category	Rate_Multiplier	Construction_Status	Survey_Date	Old_Property_Tax_Id	Total_Builtup_Area	GIS_Map_Parcel_Id	Property_Label	Old_Arv	New_Arv	Arv_Difference %	Property_Tax 10%	Water_Tax 10%	Sewerage_Tax 4%	Old_Tax	New Tax
426	Sarvodaya Nagar	near house no 285	N/A		Near St. Teresa Convent School Sarvodaya Nagar New Vijay Nagar Ghaziabad		SelfOccupied	800	800	0	800	Kutcha	Below12	2011	near house no 285	Residential		Constructed	2022-02-26	N/A	800	2228	00-001	-	2784	0%	278	278	278	-	835


लिपिक हस्ताक्षर



हस्ताक्षर राजस्व निरीक्षक



कर अधीक्षक हस्ताक्षर




Zone_Name - Vijay Nagar Zone, Ward - New Vijay Nagar (14)

Sr. No.	Mohalla_Name	Govt Plot Id	Owner_Name	Father & Husband Name	Road Name	Mobile_Number	Occupancy_Status	Plot_Area	Total_Area_On_Ground_Floor	Total_Rented_Residential_Builtup_Area	Total_Self_Residential_Builtup_Area	House_Type	Road_Width	Construction_Year	House_Number	House_Category	Rate_Multiplier	Construction_Status	Survey_Date	Old_Property_Tax_Id	Total_Builtup_Area	GIS_Map_Parcel_Id	Property_Label	Old_Arv	New_Arv	Arv_Difference %	Property_Tax 10%	Water_Tax 10%	Sewerage_Tax 4%	Old_Tax	New Tax
427	Sarvodaya Nagar	318	Vijay Singh		Near St. Teresa Convent School Sarvodaya Nagar New Vijay Nagar Ghaziabad	8506934677	SelfOccupied	450	450	0	650	Pakka	Below12	2003	318	Residential		Constructed	2022-02-26	N/A	650	2229	00-001	-	6786	0%	679	679	679	-	2036

लिपिक हस्ताक्षर



हस्ताक्षर राजस्व निरीक्षक



कर अधीक्षक हस्ताक्षर




Zone_Name - Vijay Nagar Zone, Ward - New Vijay Nagar (14)

Sr. No.	Mohalla_Name	Govt Plot Id	Owner_Name	Father & Husband Name	Road Name	Mobile_Number	Occupancy_Status	Plot_Area	Total_Area_On_Ground_Floor	Total_Rented_Residential_Builtup_Area	Total_Self_Residential_Builtup_Area	House_Type	Road_Width	Construction_Year	House_Number	House_Category	Rate_Multiplier	Construction_Status	Survey_Date	Old_Property_Tax_Id	Total_Builtup_Area	GIS_Map_Parcel_Id	Property_Label	Old_Arv	New_Arv	Arv_Difference %	Property_Tax 10%	Water_Tax 10%	Sewerage_Tax 4%	Old_Tax	New Tax
428	Sarvodaya Nagar	317	Ishwar Singh	Naipal Singh	Near St. Teresa Convent School Sarvodaya Nagar New Vijay Nagar Ghaziabad		SelfOccupied	540	540	0	1620	Pakka	Below12	2016	317	Residential		Constructed	2022-02-26	N/A	1620	2230	00-001	-	16913	0%	1691	1691	1691	-	5074

लिपिक हस्ताक्षर



हस्ताक्षर राजस्व निरीक्षक



कर अधीक्षक हस्ताक्षर



Zone_Name - Vijay Nagar Zone, Ward - New Vijay Nagar (14)

Sr. No.	Mohalla_Name	Govt Plot Id	Owner_Name	Father & Husband Name	Road Name	Mobile_Number	Occupancy_Status	Plot_Area	Total_Area_On_Ground_Floor	Total_Rented_Residential_Builtup_Area	Total_Self_Residential_Builtup_Area	House_Type	Road_Width	Construction_Year	House_Number	House_Category	Rate_Multiplier	Construction_Status	Survey_Date	Old_Property_Tax_Id	Total_Builtup_Area	GIS_Map_Parcel_Id	Property_Label	Old_Arv	New_Arv	Arv_Difference %	Property_Tax 10%	Water_Tax 10%	Sewerage_Tax 4%	Old_Tax	New Tax
429	Sarodaya Nagar	N/A	Nepal Singh(Mal)	Kanya Singh	Near St. Teresa Convent School Sarvodaya Nagar New Vijay Nagar Ghaziabad	9013306423	SelfOccupied	700	600	0	1800	Pakka	Below12	2010	N/A	Residential		Constructed	2022-02-26	VN25702	1800	2231	00-001	8415	18792	123%	1879	1879	1879	842	5638

लिपिक हस्ताक्षर



हस्ताक्षर राजस्व निरीक्षक



कर अधीक्षक हस्ताक्षर




Zone_Name - Vijay Nagar Zone, Ward - New Vijay Nagar (14)

Sr. No.	Mohalla_Name	Govt Plot Id	Owner_Name	Father & Husband Name	Road Name	Mobile_Number	Occupancy_Status	Plot_Area	Total_Area_On_Ground_Floor	Total_Rented_Residential_Builtup_Area	Total_Self_Residential_Builtup_Area	House_Type	Road_Width	Construction_Year	House_Number	House_Category	Rate_Multiplier	Construction_Status	Survey_Date	Old_Property_Tax_Id	Total_Builtup_Area	GIS_Map_Parcel_Id	Property_Label	Old_Arv	New_Arv	Arv_Difference %	Property_Tax 10%	Water_Tax 10%	Sewerage_Tax 4%	Old_Tax	New Tax
430	Sarvodaya Nagar	N/A	Ram Kumar Sarswat	BRIJ KISHOR SARSWA	Near St. Teresa Convent School Sarvodaya Nagar New Vijay Nagar Ghaziabad	9311068093	SelfOccupied	450	450	0	450	Pakka	Below12	2010	N/A	Residential		Constructed	2022-02-26	N/A	450	2232	00-001	-	4698	0%	470	470	470	-	1409


लिपिक हस्ताक्षर



हस्ताक्षर राजस्व निरीक्षक



कर अधीक्षक हस्ताक्षर



Zone_Name - Vijay Nagar Zone, Ward - New Vijay Nagar (14)

Sr. No.	Mohalla_Name	Govt Plot Id	Owner_Name	Father & Husband Name	Road Name	Mobile_Number	Occupancy_Status	Plot_Area	Total_Area_On_Ground_Floor	Total_Rented_Residential_Builtup_Area	Total_Self_Residential_Builtup_Area	House_Type	Road_Width	Construction_Year	House_Number	House_Category	Rate_Multiplier	Construction_Status	Survey_Date	Old_Property_Tax_Id	Total_Builtup_Area	GIS_Map_Parcel_Id	Property_Label	Old_Arv	New_Arv	Arv_Difference %	Property_Tax 10%	Water_Tax 10%	Sewerage_Tax 4%	Old_Tax	New Tax
431	Sarvodaya Nagar	231	Kumar Wati	dharambir	Near St. Teresa Convent School Sarvodaya Nagar New Vijay Nagar Ghaziabad	9911575710	SelfOccupied	450	450	0	450	Pakka	Below 12	2012	231	Residential		Constructed	2022-02-26	N/A	450	2233	00-001	-	4698	0%	470	470	470	-	1409

लिपिक हस्ताक्षर



हस्ताक्षर राजस्व निरीक्षक



कर अधीक्षक हस्ताक्षर



Zone_Name - Vijay Nagar Zone, Ward - New Vijay Nagar (14)

Sr. No.	Mohalla_Name	Govt Plot Id	Owner_Name	Father & Husband Name	Road Name	Mobile_Number	Occupancy_Status	Plot_Area	Total_Area_On_Ground_Floor	Total_Rented_Residential_Builtup_Area	Total_Self_Residential_Builtup_Area	House_Type	Road_Width	Construction_Year	House_Number	House_Category	Rate_Multiplier	Construction_Status	Survey_Date	Old_Property_Tax_Id	Total_Builtup_Area	GIS_Map_Parcel_Id	Property_Label	Old_Arv	New_Arv	Arv_Difference %	Property_Tax 10%	Water_Tax 10%	Sewerage_Tax 4%	Old_Tax	New Tax
432	Sarvodaya Nagar	223	Gurbhari Ram	dukhiram	Near St. Teresa Convent School Sarvodaya Nagar New Vijay Nagar Ghaziabad	8800973547	SelfOccupied	450	450	0	1350	Pakka	Below12	2015	223	Residential		Constructed	2022-02-26	N/A	1350	2234	00-001	-	14094	0%	1409	1409	1409	-	4228


लिपिक हस्ताक्षर



हस्ताक्षर राजस्व निरीक्षक



कर अधीक्षक हस्ताक्षर



Zone_Name - Vijay Nagar Zone, Ward - New Vijay Nagar (14)

Sr. No.	Mohalla_Name	Govt Plot Id	Owner_Name	Father & Husband Name	Road Name	Mobile_Number	Occupancy_Status	Plot_Area	Total_Area_On_Ground_Floor	Total_Rented_Residential_Builtup_Area	Total_Self_Residential_Builtup_Area	House_Type	Road_Width	Construction_Year	House_Number	House_Category	Rate_Multiplier	Construction_Status	Survey_Date	Old_Property_Tax_Id	Total_Builtup_Area	GIS_Map_Parcel_Id	Property_Label	Old_Arv	New_Arv	Arv_Difference %	Property_Tax 10%	Water_Tax 10%	Sewerage_Tax 4%	Old_Tax	New Tax
433	Sarvodaya Nagar	232	Devi Dayal	Budweiser	Near St. Teresa Convent School Sarvodaya Nagar New Vijay Nagar Ghaziabad	9540251829	SelfOccupied	1800	1000	0	1000	Pakka	Below 12	2008	232	Residential		Constructed	2022-02-26	N/A	1000	2235	00-001	-	10440	0%	1044	1044	1044	-	3132


लिपिक हस्ताक्षर



हस्ताक्षर राजस्व निरीक्षक



कर अधीक्षक हस्ताक्षर



Zone_Name - Vijay Nagar Zone, Ward - New Vijay Nagar (14)

Sr. No.	Mohalla_Name	Govt Plot Id	Owner_Name	Father & Husband Name	Road Name	Mobile_Number	Occupancy_Status	Plot_Area	Total_Area_On_Ground_Floor	Total_Rented_Residential_Builtup_Area	Total_Self_Residential_Builtup_Area	House_Type	Road_Width	Construction_Year	House_Number	House_Category	Rate_Multiplier	Construction_Status	Survey_Date	Old_Property_Tax_Id	Total_Builtup_Area	GIS_Map_Parcel_Id	Property_Label	Old_Arv	New_Arv	Arv_Difference %	Property_Tax 10%	Water_Tax 10%	Sewerage_Tax 4%	Old_Tax	New Tax
434	Sarvodaya Nagar	319	Mundra Devi	ANIL KUMAR SHARMA	Near St. Teresa Convent School Sarvodaya Nagar New Vijay Nagar Ghaziabad	9650682181	SelfOccupied	900	900	0	2700	Pakka	Below 12	2015	319	Residential		Constructed	2022-02-26	N/A	2700	2236	00-001	-	28188	0%	2819	2819	2819	-	8456

लिपिक हस्ताक्षर

हस्ताक्षर राजस्व निरीक्षक

कर अधीक्षक हस्ताक्षर

Zone_Name - Vijay Nagar Zone, Ward - New Vijay Nagar (14)

Sr. No.	Mohalla_Name	Govt Plot Id	Owner_Name	Father & Husband Name	Road Name	Mobile_Number	Occupancy_Status	Plot_Area	Total_Area_On_Ground_Floor	Total_Residential_Builtup_Area	Total_Self_Residential_Builtup_Area	House_Type	Road_Width	Construction_Year	House_Number	House_Category	Rate_Multiplier	Construction_Status	Survey_Date	Old_Property_Tax_Id	Total_Builtup_Area	GIS_Map_Parcel_Id	Property_Label	Old_Arv	New_Arv	Arv_Difference %	Property_Tax 10%	Water_Tax 10%	Sewerage_Tax 4%	Old_Tax	New Tax
435	Sarvodaya Nagar	319	Bhagyawati	narendra	Near St. Teresa Convent School Sarvodaya Nagar New Vijay Nagar Ghaziabad	8285489321	SelfOccupied	720	720	0	2160	Pakka	Below12	2010	319	Residential		Constructed	2022-02-26	N/A	2160	2237	00-001	-	22550	0%	2255	2255	2255	-	6765

लिपिक हस्ताक्षर



हस्ताक्षर राजस्व निरीक्षक



कर अधीक्षक हस्ताक्षर




Zone_Name - Vijay Nagar Zone, Ward - New Vijay Nagar (14)

Sr. No.	Mohalla_Name	Govt Plot Id	Owner_Name	Father & Husband Name	Road Name	Mobile_Number	Occupancy_Status	Plot_Area	Total_Area_On_Ground_Floor	Total_Rented_Residential_Builtup_Area	Total_Self_Residential_Builtup_Area	House_Type	Road_Width	Construction_Year	House_Number	House_Category	Rate_Multiplier	Construction_Status	Survey_Date	Old_Property_Tax_Id	Total_Builtup_Area	GIS_Map_Parcel_Id	Property_Label	Old_Arv	New_Arv	Arv_Difference %	Property_Tax 10%	Water_Tax 10%	Sewerage_Tax 4%	Old_Tax	New Tax
436	Sarvodaya Nagar	35/1	Kunti Devi	r k gupta	Near St. Teresa Convent School Sarvodaya Nagar New Vijay Nagar Ghaziabad	7840871840	SelfOccupied	750	750	0	750	Pakka	Below12	2009	35/1	Residential		Constructed	2022-02-26	N/A	750	2238	00-001	-	7830	0%	783	783	783	-	2349

लिपिक हस्ताक्षर



हस्ताक्षर राजस्व निरीक्षक



कर अधीक्षक हस्ताक्षर



Zone_Name - Vijay Nagar Zone, Ward - New Vijay Nagar (14)

Sr. No.	Mohalla_Name	Govt Plot Id	Owner_Name	Father & Husband Name	Road Name	Mobile_Number	Occupancy_Status	Plot_Area	Total_Area_On_Ground_Floor	Total_Rented_Residential_Builtup_Area	Total_Self_Residential_Builtup_Area	House_Type	Road_Width	Construction_Year	House_Number	House_Category	Rate_Multiplier	Construction_Status	Survey_Date	Old_Property_Tax_Id	Total_Builtup_Area	GIS_Map_Parcel_Id	Property_Label	Old_Arv	New_Arv	Arv_Difference %	Property_Tax 10%	Water_Tax 10%	Sewerage_Tax 4%	Old_Tax	New Tax
437	Sarvodaya Nagar	231	Vinod Kumar(Mal)	SHRI RAM DAYAL	Near St. Teresa Convent School Sarvodaya Nagar New Vijay Nagar Ghaziabad	9818763448	SelfOccupied	1000	1000	0	3000	Pakka	Below12	2010	231	Residential		Constructed	2022-02-26	VN25715	3000	2239	00-001	10519	31320	198%	3132	3132	3132	1052	9396

लिपिक हस्ताक्षर



हस्ताक्षर राजस्व निरीक्षक



कर अधीक्षक हस्ताक्षर



Zone_Name - Vijay Nagar Zone, Ward - New Vijay Nagar (14)

Sr. No.	Mohalla_Name	Govt Plot Id	Owner_Name	Father & Husband Name	Road Name	Mobile_Number	Occupancy_Status	Plot_Area	Total_Area_On_Ground_Floor	Total_Rented_Residential_Builtup_Area	Total_Self_Residential_Builtup_Area	House_Type	Road_Width	Construction_Year	House_Number	House_Category	Rate_Multiplier	Construction_Status	Survey_Date	Old_Property_Tax_Id	Total_Builtup_Area	GIS_Map_Parcel_Id	Property_Label	Old_Arv	New_Arv	Arv_Difference %	Property_Tax 10%	Water_Tax 10%	Sewerage_Tax 4%	Old_Tax	New Tax
438	Sarvodaya Nagar	243A	Phool Wati	menesh	Near St. Teresa Convent School Sarvodaya Nagar New Vijay Nagar Ghaziabad	9650941152	SelfOccupied	900	900	0	1800	Pakka	Below 12	2012	243A	Residential		Constructed	2022-02-26	N/A	1800	2240	00-001	-	18792	0%	1879	1879	1879	-	5638

लिपिक हस्ताक्षर



हस्ताक्षर राजस्व निरीक्षक



कर अधीक्षक हस्ताक्षर



Zone_Name - Vijay Nagar Zone, Ward - New Vijay Nagar (14)

Sr. No.	Mohalla_Name	Govt Plot Id	Owner_Name	Father & Husband Name	Road Name	Mobile_Number	Occupancy_Status	Plot_Area	Total_Area_On_Ground_Floor	Total_Rented_Residential_Builtup_Area	Total_Self_Residential_Builtup_Area	House_Type	Road_Width	Construction_Year	House_Number	House_Category	Rate_Multiplier	Construction_Status	Survey_Date	Old_Property_Tax_Id	Total_Builtup_Area	GIS_Map_Parcel_Id	Property_Label	Old_Arv	New_Arv	Arv_Difference %	Property_Tax 10%	Water_Tax 10%	Sewerage_Tax 4%	Old_Tax	New Tax
439	Sarvodaya Nagar	B-243	N/A		Near St. Teresa Convent School Sarvodaya Nagar New Vijay Nagar Ghaziabad		SelfOccupied	900	900	0	1800	Pakka	Below12	2015	B-243	Residential		Constructed	2022-02-26	N/A	1800	2241	00-001	-	18792	0%	1879	1879	1879	-	5638

लिपिक हस्ताक्षर



हस्ताक्षर राजस्व निरीक्षक



कर अधीक्षक हस्ताक्षर




Zone_Name - Vijay Nagar Zone, Ward - New Vijay Nagar (14)

Sr. No.	Mohalla_Name	Govt Plot Id	Owner_Name	Father & Husband Name	Road Name	Mobile_Number	Occupancy_Status	Plot_Area	Total_Area_On_Ground_Floor	Total_Rented_Residential_Builtup_Area	Total_Self_Residential_Builtup_Area	House_Type	Road_Width	Construction_Year	House_Number	House_Category	Rate_Multiplier	Construction_Status	Survey_Date	Old_Property_Tax_Id	Total_Builtup_Area	GIS_Map_Parcel_Id	Property_Label	Old_Arv	New_Arv	Arv_Difference %	Property_Tax 10%	Water_Tax 10%	Sewerage_Tax 4%	Old_Tax	New Tax
440	Sarvodaya Nagar	near house 243B	N/A		Near St. Teresa Convent School Sarvodaya Nagar New Vijay Nagar Ghaziabad		Rented	900	900	1800	0	Pakka	Below 12	2003	Near house 243B	Residential		Constructed	2022-02-26	N/A	1800	2242	00-001	-	18792	0%	1879	1879	1879	-	5638


लिपिक हस्ताक्षर



हस्ताक्षर राजस्व निरीक्षक



कर अधीक्षक हस्ताक्षर



Zone_Name - Vijay Nagar Zone, Ward - New Vijay Nagar (14)

Sr. No.	Mohalla_Name	Govt Plot Id	Owner_Name	Father & Husband Name	Road Name	Mobile_Number	Occupancy_Status	Plot_Area	Total_Area_On_Ground_Floor	Total_Rented_Residential_Builtup_Area	Total_Self_Residential_Builtup_Area	House_Type	Road_Width	Construction_Year	House_Number	House_Category	Rate_Multiplier	Construction_Status	Survey_Date	Old_Property_Tax_Id	Total_Builtup_Area	GIS_Map_Parcel_Id	Property_Label	Old_Arv	New_Arv	Arv_Difference %	Property_Tax 10%	Water_Tax 10%	Sewerage_Tax 4%	Old_Tax	New Tax
441	Sarvodaya Nagar	240	K K Sharma		Near St. Teresa Convent School Sarvodaya Nagar New Vijay Nagar Ghaziabad		SelfOccupied	640	640	0	1920	Pakka	Below12	2020	240	Residential		Constructed	2022-02-26	N/A	1920	2243	00-001	-	20045	0%	2004	2004	2004	-	6013

लिपिक हस्ताक्षर



हस्ताक्षर राजस्व निरीक्षक



कर अधीक्षक हस्ताक्षर



Zone_Name - Vijay Nagar Zone, Ward - New Vijay Nagar (14)

Sr. No.	Mohalla_Name	Govt Plot Id	Owner_Name	Father & Husband Name	Road Name	Mobile_Number	Occupancy_Status	Plot_Area	Total_Area_On_Ground_Floor	Total_Rented_Residential_Builtup_Area	Total_Self_Residential_Builtup_Area	House_Type	Road_Width	Construction_Year	House_Number	House_Category	Rate_Multiplier	Construction_Status	Survey_Date	Old_Property_Tax_Id	Total_Builtup_Area	GIS_Map_Parcel_Id	Property_Label	Old_Arv	New_Arv	Arv_Difference %	Property_Tax 10%	Water_Tax 10%	Sewerage_Tax 4%	Old_Tax	New Tax
442	Sarvodaya Nagar	239	Rajeev Kumar	Angan Singh Rana	Near St. Teresa Convent School Sarvodaya Nagar New Vijay Nagar Ghaziabad	9891533741	SelfOccupied	900	900	0	2700	Pakka	Below12	2012	239	Residential		Constructed	2022-02-26	N/A	2700	2244	00-001	-	28188	0%	2819	2819	2819	-	8456

लिपिक हस्ताक्षर



हस्ताक्षर राजस्व निरीक्षक



कर अधीक्षक हस्ताक्षर



Zone_Name - Vijay Nagar Zone, Ward - New Vijay Nagar (14)

Sr. No.	Mohalla_Name	Govt Plot Id	Owner_Name	Father & Husband Name	Road Name	Mobile_Number	Occupancy_Status	Plot_Area	Total_Area_On_Ground_Floor	Total_Rented_Residential_Builtup_Area	Total_Self_Residential_Builtup_Area	House_Type	Road_Width	Construction_Year	House_Number	House_Category	Rate_Multiplier	Construction_Status	Survey_Date	Old_Property_Tax_Id	Total_Builtup_Area	GIS_Map_Parcel_Id	Property_Label	Old_Arv	New_Arv	Arv_Difference %	Property_Tax 10%	Water_Tax 10%	Sewerage_Tax 4%	Old_Tax	New Tax
443	Sarvodaya Nagar	238	Slek Chand Gupta	kashiram gupta	Near St. Teresa Convent School Sarvodaya Nagar New Vijay Nagar Ghaziabad	9717419814	SelfOccupied	900	900	0	1800	Pakka	Below12	2010	238	Residential		Constructed	2022-02-26	N/A	1800	2245	00-001	-	18792	0%	1879	1879	1879	-	5638

लिपिक हस्ताक्षर



हस्ताक्षर राजस्व निरीक्षक



कर अधीक्षक हस्ताक्षर




Zone_Name - Vijay Nagar Zone, Ward - New Vijay Nagar (14)

Sr. No.	Mohalla_Name	Govt Plot Id	Owner_Name	Father & Husband Name	Road Name	Mobile_Number	Occupancy_Status	Plot_Area	Total_Area_On_Ground_Floor	Total_Rented_Residential_Builtup_Area	Total_Self_Residential_Builtup_Area	House_Type	Road_Width	Construction_Year	House_Number	House_Category	Rate_Multiplier	Construction_Status	Survey_Date	Old_Property_Tax_Id	Total_Builtup_Area	GIS_Map_Parcel_Id	Property_Label	Old_Arv	New_Arv	Arv_Difference %	Property_Tax 10%	Water_Tax 10%	Sewerage_Tax 4%	Old_Tax	New Tax
444	Sarvodaya Nagar	237	Mata Devi	bhagwan	Near St. Teresa Convent School Sarvodaya Nagar New Vijay Nagar Ghaziabad	9818454532	SelfOccupied	900	900	0	2700	Pakka	Below12	2010	237	Residential		Constructed	2022-02-26	N/A	2700	2247	00-001	-	28188	0%	2819	2819	2819	-	8456

लिपिक हस्ताक्षर



हस्ताक्षर राजस्व निरीक्षक



कर अधीक्षक हस्ताक्षर



Zone_Name - Vijay Nagar Zone, Ward - New Vijay Nagar (14)

Sr. No.	Mohalla_Name	Govt Plot Id	Owner_Name	Father & Husband Name	Road Name	Mobile_Number	Occupancy_Status	Plot_Area	Total_Area_On_Ground_Floor	Total_Rented_Residential_Builtup_Area	Total_Self_Residential_Builtup_Area	House_Type	Road_Width	Construction_Year	House_Number	House_Category	Rate_Multiplier	Construction_Status	Survey_Date	Old_Property_Tax_Id	Total_Builtup_Area	GIS_Map_Parcel_Id	Property_Label	Old_Arv	New_Arv	Arv_Difference %	Property_Tax 10%	Water_Tax 10%	Sewerage_Tax 4%	Old_Tax	New Tax
445	Sarvodaya Nagar	239	Nanak Chand	Budhsingh	Near St. Teresa Convent School Sarvodaya Nagar New Vijay Nagar Ghaziabad	9911878287	SelfOccupied	900	900	0	2700	Pakka	Below12	2010	239	Residential		Constructed	2022-02-26	N/A	2700	2248	00-001	-	28188	0%	2819	2819	2819	-	8456

लिपिक हस्ताक्षर



हस्ताक्षर राजस्व निरीक्षक



कर अधीक्षक हस्ताक्षर




Zone_Name - Vijay Nagar Zone, Ward - New Vijay Nagar (14)

Sr. No.	Mohalla_Name	Govt Plot Id	Owner_Name	Father & Husband Name	Road Name	Mobile_Number	Occupancy_Status	Plot_Area	Total_Area_On_Ground_Floor	Total_Rented_Residential_Builtup_Area	Total_Self_Residential_Builtup_Area	House_Type	Road_Width	Construction_Year	House_Number	House_Category	Rate_Multiplier	Construction_Status	Survey_Date	Old_Property_Tax_Id	Total_Builtup_Area	GIS_Map_Parcel_Id	Property_Label	Old_Arv	New_Arv	Arv_Difference %	Property_Tax 10%	Water_Tax 10%	Sewerage_Tax 4%	Old_Tax	New Tax
446	Sarvodaya Nagar	near 239	N/A		Near St. Teresa Convent School Sarvodaya Nagar New Vijay Nagar Ghaziabad		SelfOccupied	500	500	0	1500	Pakka	Below 12	2005	near 239	Residential		Constructed	2022-04-18	N/A	1500	2249	00-001	-	15660	0%	1566	1566	1566	-	4698

लिपिक हस्ताक्षर



हस्ताक्षर राजस्व निरीक्षक



कर अधीक्षक हस्ताक्षर



Zone_Name - Vijay Nagar Zone, Ward - New Vijay Nagar (14)

Sr. No.	Mohalla_Name	Govt Plot Id	Owner_Name	Father & Husband Name	Road Name	Mobile_Number	Occupancy_Status	Plot_Area	Total_Area_On_Ground_Floor	Total_Rented_Residential_Builtup_Area	Total_Self_Residential_Builtup_Area	House_Type	Road_Width	Construction_Year	House_Number	House_Category	Rate_Multiplier	Construction_Status	Survey_Date	Old_Property_Tax_Id	Total_Builtup_Area	GIS_Map_Parcel_Id	Property_Label	Old_Arv	New_Arv	Arv_Difference %	Property_Tax 10%	Water_Tax 10%	Sewerage_Tax 4%	Old_Tax	New Tax
447	Sarvodaya Nagar	234	Rajveer Singh	KALWA SINGH	Near St. Teresa Convent School Sarvodaya Nagar New Vijay Nagar Ghaziabad	9971132422	SelfOccupied	450	450	0	1350	Pakka	Below12	2005	234	Residential		Constructed	2022-02-26	N/A	1350	2250	00-001	-	14094	0%	1409	1409	1409	-	4228


लिपिक हस्ताक्षर



हस्ताक्षर राजस्व निरीक्षक



कर अधीक्षक हस्ताक्षर



Zone_Name - Vijay Nagar Zone, Ward - New Vijay Nagar (14)

Sr. No.	Mohalla_Name	Govt Plot Id	Owner_Name	Father & Husband Name	Road Name	Mobile Number	Occupancy Status	Plot Area	Total Area On Ground Floor	Total Residential Built up Area	Total Self Residential Built up Area	House Type	Road Width	Construction Year	House Number	House Category	Rate Multiplier	Construction Status	Survey Date	Old Property Tax Id	Total Built Up Area	GIS Map Parcel Id	Property Label	Old Arv	New Arv	Arv Difference %	Property Tax 10%	Water Tax 10%	Sewerage Tax 4%	Old Tax	New Tax
448	Sarvodaya Nagar	242	Subhash Chand	ami chand	Near St. Teresa Convent School Sarvodaya Nagar New Vijay Nagar Ghaziabad	9350036565	SelfOccupied	650	650	0	650	Pakka	Below 12	2005	242	Residential		Constructed	2022-02-26	N/A	650	2251	00-001	-	6786	0%	679	679	679	-	2036

लिपिक हस्ताक्षर



हस्ताक्षर राजस्व निरीक्षक



कर अधीक्षक हस्ताक्षर



Zone_Name - Vijay Nagar Zone, Ward - New Vijay Nagar (14)

Sr. No.	Mohalla_Name	Govt Plot Id	Owner_Name	Father & Husband Name	Road Name	Mobile_Number	Occupancy_Status	Plot_Area	Total_Area_On_Ground_Floor	Total_Rented_Residential_Builtup_Area	Total_Self_Residential_Builtup_Area	House_Type	Road_Width	Construction_Year	House_Number	House_Category	Rate_Multiplier	Construction_Status	Survey_Date	Old_Property_Tax_Id	Total_Builtup_Area	GIS_Map_Parcel_Id	Property_Label	Old_Arv	New_Arv	Arv_Difference %	Property_Tax 10%	Water_Tax 10%	Sewerage_Tax 4%	Old_Tax	New Tax
449	Sarvodaya Nagar	Kh no 320	Rajendra Kumar	Nihal Singh	Near St. Teresa Convent School Sarvodaya Nagar New Vijay Nagar Ghaziabad		SelfOccupied	500	500	0	500	Pakka	Below 12	2009	kh no 320/g F	Residential		Constructed	2022-04-18	N/A	500	2252	00-001	-	5220	0%	522	522	522	-	1566

लिपिक हस्ताक्षर



हस्ताक्षर राजस्व निरीक्षक



कर अधीक्षक हस्ताक्षर




Zone_Name - Vijay Nagar Zone, Ward - New Vijay Nagar (14)

Sr. No.	Mohalla_Name	Govt Plot Id	Owner_Name	Father & Husband Name	Road Name	Mobile_Number	Occupancy_Status	Plot_Area	Total_Area_On_Ground_Floor	Total_Rented_Residential_Builtup_Area	Total_Self_Residential_Builtup_Area	House_Type	Road_Width	Construction_Year	House_Number	House_Category	Rate_Multiplier	Construction_Status	Survey_Date	Old_Property_Tax_Id	Total_Builtup_Area	GIS_Map_Parcel_Id	Property_Label	Old_Arv	New_Arv	Arv_Difference %	Property_Tax 10%	Water_Tax 10%	Sewerage_Tax 4%	Old_Tax	New Tax
450	Sarvodaya Nagar	Kh no 320	N/A		Near St. Teresa Convent School Sarvodaya Nagar New Vijay Nagar Ghaziabad		SelfOccupied	500	500	0	500	Pakka	Below 12	2009	Kh no 320/GF	Residential		Constructed	2022-04-18	N/A	500	2252	00-002	-	5220	0%	522	522	522	-	1566


लिपिक हस्ताक्षर



हस्ताक्षर राजस्व निरीक्षक



कर अधीक्षक हस्ताक्षर




Zone_Name - Vijay Nagar Zone, Ward - New Vijay Nagar (14)

Sr. No.	Mohalla_Name	Govt Plot Id	Owner_Name	Father & Husband Name	Road Name	Mobile_Number	Occupancy_Status	Plot_Area	Total_Area_On_Ground_Floor	Total_Rented_Residential_Builtup_Area	Total_Self_Residential_Builtup_Area	House_Type	Road_Width	Construction_Year	House_Number	House_Category	Rate_Multiplier	Construction_Status	Survey_Date	Old_Property_Tax_Id	Total_Builtup_Area	GIS_Map_Parcel_Id	Property_Label	Old_Arv	New_Arv	Arv_Difference %	Property_Tax 10%	Water_Tax 10%	Sewerage_Tax 4%	Old_Tax	New Tax
451	Sarvodaya Nagar	Kh no 320	N/A		Near St. Teresa Convent School Sarvodaya Nagar New Vijay Nagar Ghaziabad		SelfOccupied	500	500	0	500	Pakka	Below12	2009	Kh no 320/FF	Residential		Constructed	2022-04-18	N/A	500	2252	01-001	-	5220	0%	522	522	522	-	1566

लिपिक हस्ताक्षर



हस्ताक्षर राजस्व निरीक्षक



कर अधीक्षक हस्ताक्षर



Zone_Name - Vijay Nagar Zone, Ward - New Vijay Nagar (14)

Sr. No.	Mohalla_Name	Govt Plot Id	Owner_Name	Father & Husband Name	Road Name	Mobile_Number	Occupancy_Status	Plot_Area	Total_Area_On_Ground_Floor	Total_Rented_Residential_Builtup_Area	Total_Self_Residential_Builtup_Area	House_Type	Road_Width	Construction_Year	House_Number	House_Category	Rate_Multiplier	Construction_Status	Survey_Date	Old_Property_Tax_Id	Total_Builtup_Area	GIS_Map_Parcel_Id	Property_Label	Old_Arv	New_Arv	Arv_Difference %	Property_Tax 10%	Water_Tax 10%	Sewerage_Tax 4%	Old_Tax	New Tax
452	Sarvodaya Nagar	Kh no 320	Amit Sharma	Near St. Teresa Convent School Sarvodaya Nagar New Vijay Nagar Ghaziabad			Rented	500	500	500	0	Pakka	Below 12	2009	Kh no 320/FF	Residential		Constructed	2022-04-18	N/A	500	2252	01-002	-	5873	0%	587	587	587	-	1762

लिपिक हस्ताक्षर



हस्ताक्षर राजस्व निरीक्षक



कर अधीक्षक हस्ताक्षर



Zone_Name - Vijay Nagar Zone, Ward - New Vijay Nagar (14)

Sr. No.	Mohalla_Name	Govt Plot Id	Owner_Name	Father & Husband Name	Road Name	Mobile Number	Occupancy Status	Plot Area	Total Area On Ground Floor	Total Residential Built up Area	Total Self Residential Built up Area	House Type	Road Width	Construction Year	House Number	House Category	Rate Multiplier	Construction Status	Survey Date	Old Property Tax Id	Total Built Up Area	GIS Map Parcel Id	Property Label	Old Arv	New Arv	Arv Difference %	Property Tax 10%	Water Tax 10%	Sewerage Tax 4%	Old Tax	New Tax
453	Sarvodaya Nagar	Kh no 320	Mukesh Kumar		Near St. Teresa Convent School Sarvodaya Nagar New Vijay Nagar Ghaziabad	9911882674	Self Occupied	500	500	0	500	Pakka	Below 12	2009	Kh no 320/SF	Residential		Constructed	2022-04-18	N/A	500	2252	02-001	-	5220	0%	522	522	522	-	1566

लिपिक हस्ताक्षर



हस्ताक्षर राजस्व निरीक्षक



कर अधीक्षक हस्ताक्षर




Zone_Name - Vijay Nagar Zone, Ward - New Vijay Nagar (14)

Sr. No.	Mohalla_Name	Govt Plot Id	Owner_Name	Father & Husband Name	Road Name	Mobile_Number	Occupancy_Status	Plot_Area	Total_Area_On_Ground_Floor	Total_Rented_Residential_Builtup_Area	Total_Self_Residential_Builtup_Area	House_Type	Road_Width	Construction_Year	House_Number	House_Category	Rate_Multiplier	Construction_Status	Survey_Date	Old_Property_Tax_Id	Total_Builtup_Area	GIS_Map_Parcel_Id	Property_Label	Old_Arv	New_Arv	Arv_Difference %	Property_Tax 10%	Water_Tax 10%	Sewerage_Tax 4%	Old_Tax	New Tax
454	Sarvodaya Nagar	Kh no 320	Meenakshi Sharma		Near St. Teresa Convent School Sarvodaya Nagar New Vijay Nagar Ghaziabad		SelfOccupied	500	500	0	500	Pakka	Below12	2009	Kh no320/SF	Residential		Constructed	2022-04-18	N/A	500	2252	02-002	-	5220	0%	522	522	522	-	1566


लिपिक हस्ताक्षर



हस्ताक्षर राजस्व निरीक्षक



कर अधीक्षक हस्ताक्षर




Zone_Name - Vijay Nagar Zone, Ward - New Vijay Nagar (14)

Sr. No.	Mohalla_Name	Govt Plot Id	Owner_Name	Father & Husband Name	Road Name	Mobile_Number	Occupancy_Status	Plot_Area	Total_Area_On_Ground_Floor	Total_Rented_Residential_Builtup_Area	Total_Self_Residential_Builtup_Area	House_Type	Road_Width	Construction_Year	House_Number	House_Category	Rate_Multiplier	Construction_Status	Survey_Date	Old_Property_Tax_Id	Total_Builtup_Area	GIS_Map_Parcel_Id	Property_Label	Old_Arv	New_Arv	Arv_Difference %	Property_Tax 10%	Water_Tax 10%	Sewerage_Tax 4%	Old_Tax	New Tax
455	Sarvodaya Nagar	Kh no 320	N/A		Near St. Teresa Convent School Sarvodaya Nagar New Vijay Nagar Ghaziabad		SelfOccupied	500	500	0	500	Pakka	Below12	2009	Kh no 320/TF	Residential		Constructed	2022-04-18	N/A	500	2252	03-001	-	5220	0%	522	522	522	-	1566

लिपिक हस्ताक्षर



हस्ताक्षर राजस्व निरीक्षक



कर अधीक्षक हस्ताक्षर



Zone_Name - Vijay Nagar Zone, Ward - New Vijay Nagar (14)

Sr. No.	Mohalla_Name	Govt Plot Id	Owner_Name	Father & Husband Name	Road Name	Mobile_Number	Occupancy_Status	Plot_Area	Total_Area_On_Ground_Floor	Total_Rented_Residential_Builtup_Area	Total_Self_Residential_Builtup_Area	House_Type	Road_Width	Construction_Year	House_Number	House_Category	Rate_Multiplier	Construction_Status	Survey_Date	Old_Property_Tax_Id	Total_Builtup_Area	GIS_Map_Parcel_Id	Property_Label	Old_Arv	New_Arv	Arv_Difference %	Property_Tax 10%	Water_Tax 10%	Sewerage_Tax 4%	Old_Tax	New Tax
456	Sarvodaya Nagar	Kh no 320	Satish Sharma		Near St. Teresa Convent School Sarvodaya Nagar New Vijay Nagar Ghaziabad		SelfOccupied	500	500	0	500	Pakka	Below12	2009	kh no 320/TF	Residential		Constructed	2022-04-18	N/A	500	2252	03-002	-	5220	0%	522	522	522	-	1566

लिपिक हस्ताक्षर



हस्ताक्षर राजस्व निरीक्षक



कर अधीक्षक हस्ताक्षर



Zone_Name - Vijay Nagar Zone, Ward - New Vijay Nagar (14)

Sr. No.	Mohalla_Name	Govt Plot Id	Owner_Name	Father & Husband Name	Road Name	Mobile_Number	Occupancy_Status	Plot_Area	Total_Area_On_Ground_Floor	Total_Rented_Residential_Builtup_Area	Total_Self_Residential_Builtup_Area	House_Type	Road_Width	Construction_Year	House_Number	House_Category	Rate_Multiplier	Construction_Status	Survey_Date	Old_Property_Tax_Id	Total_Builtup_Area	GIS_Map_Parcel_Id	Property_Label	Old_Arv	New_Arv	Arv_Difference %	Property_Tax 10%	Water_Tax 10%	Sewerage_Tax 4%	Old_Tax	New Tax
457	Sarvodaya Nagar	40	Rajendra Kumar Yadav	BABU LAL	Near St. Teresa Convent School Sarvodaya Nagar New Vijay Nagar Ghaziabad	9990016808	SelfOccupied	500	500	0	1000	Pakka	Below 12	2003	40	Residential		Constructed	2022-04-18	N/A	1000	2253	00-001	-	10440	0%	1044	1044	1044	-	3132


लिपिक हस्ताक्षर



हस्ताक्षर राजस्व निरीक्षक



कर अधीक्षक हस्ताक्षर




Zone_Name - Vijay Nagar Zone, Ward - New Vijay Nagar (14)

Sr. No.	Mohalla_Name	Govt Plot Id	Owner_Name	Father & Husband Name	Road Name	Mobile_Number	Occupancy_Status	Plot_Area	Total_Area_On_Ground_Floor	Total_Rented_Residential_Builtup_Area	Total_Self_Residential_Builtup_Area	House_Type	Road_Width	Construction_Year	House_Number	House_Category	Rate_Multiplier	Construction_Status	Survey_Date	Old_Property_Tax_Id	Total_Builtup_Area	GIS_Map_Parcel_Id	Property_Label	Old_Arv	New_Arv	Arv_Difference %	Property_Tax 10%	Water_Tax 10%	Sewerage_Tax 4%	Old_Tax	New Tax
458	Sarvodaya Nagar	41	Saroj Devi	KIRTA N PAL SINGH	Near St. Teresa Convent School Sarvodaya Nagar New Vijay Nagar Ghaziabad	9953808069	SelfOccupied	450	450	0	900	Pakka	Below 12	2003	41	Residential		Constructed	2022-04-18	N/A	900	2254	00-001	-	9396	0%	940	940	940	-	2819

लिपिक हस्ताक्षर



हस्ताक्षर राजस्व निरीक्षक



कर अधीक्षक हस्ताक्षर



Zone_Name - Vijay Nagar Zone, Ward - New Vijay Nagar (14)

Sr. No.	Mohalla_Name	Govt Plot Id	Owner_Name	Father & Husband Name	Road Name	Mobile_Number	Occupancy_Status	Plot_Area	Total_Area_On_Ground_Floor	Total_Rented_Residential_Builtup_Area	Total_Self_Residential_Builtup_Area	House_Type	Road_Width	Construction_Year	House_Number	House_Category	Rate_Multiplier	Construction_Status	Survey_Date	Old_Property_Tax_Id	Total_Builtup_Area	GIS_Map_Parcel_Id	Property_Label	Old_Arv	New_Arv	Arv_Difference %	Property_Tax 10%	Water_Tax 10%	Sewerage_Tax 4%	Old_Tax	New Tax
459	Sarvodaya Nagar	42	Pankaj	SHIV KUMAR GOAL	Near St. Teresa Convent School Sarvodaya Nagar New Vijay Nagar Ghaziabad	9213378239	SelfOccupied	900	900	0	1800	Pakka	Below 12	2003	42	Residential		Constructed	2022-04-18	N/A	1800	2255	00-001	-	18792	0%	1879	1879	1879	-	5638

लिपिक हस्ताक्षर



हस्ताक्षर राजस्व निरीक्षक



कर अधीक्षक हस्ताक्षर




Zone_Name - Vijay Nagar Zone, Ward - New Vijay Nagar (14)

Sr. No.	Mohalla_Name	Govt Plot Id	Owner_Name	Father & Husband Name	Road Name	Mobile_Number	Occupancy_Status	Plot_Area	Total_Area_On_Ground_Floor	Total_Reputed_Residential_Builtup_Area	Total_Self_Residential_Builtup_Area	House_Type	Road_Width	Construction_Year	House_Number	House_Category	Rate_Multiplier	Construction_Status	Survey_Date	Old_Property_Tax_Id	Total_Builtup_Area	GIS_Map_Parcel_Id	Property_Label	Old_Arv	New_Arv	Arv_Difference %	Property_Tax 10%	Water_Tax 10%	Sewerage_Tax 4%	Old_Tax	New Tax
460	Sarvodaya Nagar	43	N/A		Near St. Teresa Convent School Sarvodaya Nagar New Vijay Nagar Ghaziabad		SelfOccupied	450	450	0	450	Pakka	Below12	2003	43	Residential		Constructed	2022-04-18	N/A	450	2256	00-001	-	4698	0%	470	470	470	-	1409

लिपिक हस्ताक्षर



हस्ताक्षर राजस्व निरीक्षक



कर अधीक्षक हस्ताक्षर



Zone_Name - Vijay Nagar Zone, Ward - New Vijay Nagar (14)

Sr. No.	Mohalla_Name	Govt Plot Id	Owner_Name	Father & Husband Name	Road Name	Mobile_Number	Occupancy_Status	Plot_Area	Total_Area_On_Ground_Floor	Total_Reputed_Residential_Builtup_Area	Total_Self_Residential_Builtup_Area	House_Type	Road_Width	Construction_Year	House_Number	House_Category	Rate_Multiplier	Construction_Status	Survey_Date	Old_Property_Tax_Id	Total_Builtup_Area	GIS_Map_Parcel_Id	Property_Label	Old_Arv	New_Arv	Arv_Difference %	Property_Tax 10%	Water_Tax 10%	Sewerage_Tax 4%	Old_Tax	New Tax
461	Sarvodaya Nagar	44	N/A		Near St. Teresa Convent School Sarvodaya Nagar New Vijay Nagar Ghaziabad		SelfOccupied	450	0	0	0	VacantLand	Below12	0	44	Residential		NotConstructed	2022-04-18	N/A	0	2257	00-001	-	0	0%	0	0	0	-	0


लिपिक हस्ताक्षर



हस्ताक्षर राजस्व निरीक्षक



कर अधीक्षक हस्ताक्षर



Zone_Name - Vijay Nagar Zone, Ward - New Vijay Nagar (14)

Sr. No.	Mohalla_Name	Govt Plot Id	Owner_Name	Father & Husband Name	Road Name	Mobile_Number	Occupancy_Status	Plot_Area	Total_Area_On_Ground_Floor	Total_Rented_Residential_Builtup_Area	Total_Self_Residential_Builtup_Area	House_Type	Road_Width	Construction_Year	House_Number	House_Category	Rate_Multiplier	Construction_Status	Survey_Date	Old_Property_Tax_Id	Total_Builtup_Area	GIS_Map_Parcel_Id	Property_Label	Old_Arv	New_Arv	Arv_Difference %	Property_Tax 10%	Water_Tax 10%	Sewerage_Tax 4%	Old_Tax	New Tax
462	Sarvodaya Nagar	N/A	Panna Lal	SHYAM LAL	Near St. Teresa Convent School Sarvodaya Nagar New Vijay Nagar Ghaziabad		Rented	900	900	900	0	Pakka	Below 12	2003	N/A	Residential		Constructed	2022-04-18	N/A	900	2258	00-001	-	9396	0%	940	940	940	-	2819

लिपिक हस्ताक्षर



हस्ताक्षर राजस्व निरीक्षक



कर अधीक्षक हस्ताक्षर




Zone_Name - Vijay Nagar Zone, Ward - New Vijay Nagar (14)

Sr. No.	Mohalla_Name	Govt Plot Id	Owner_Name	Father & Husband Name	Road Name	Mobile_Number	Occupancy_Status	Plot_Area	Total_Area_On_Ground_Floor	Total_Rented_Residential_Builtup_Area	Total_Self_Residential_Builtup_Area	House_Type	Road_Width	Construction_Year	House_Number	House_Category	Rate_Multiplier	Construction_Status	Survey_Date	Old_Property_Tax_Id	Total_Builtup_Area	GIS_Map_Parcel_Id	Property_Label	Old_Arv	New_Arv	Arv_Difference %	Property_Tax 10%	Water_Tax 10%	Sewerage_Tax 4%	Old_Tax	New Tax
463	Sarvodaya Nagar	29/1	Jaswant Singh	Om Prakash	Near St. Teresa Convent School Sarvodaya Nagar New Vijay Nagar Ghaziabad	9311707832	SelfOccupied	500	500	0	500	Pakka	Below12	2009	29/1	Residential		Constructed	2022-04-18	N/A	500	2259	00-001	-	5220	0%	522	522	522	-	1566

लिपिक हस्ताक्षर



हस्ताक्षर राजस्व निरीक्षक



कर अधीक्षक हस्ताक्षर




Zone_Name - Vijay Nagar Zone, Ward - New Vijay Nagar (14)

Sr. No.	Mohalla_Name	Govt Plot Id	Owner_Name	Father & Husband Name	Road Name	Mobile_Number	Occupancy_Status	Plot_Area	Total_Area_On_Ground_Floor	Total_Rented_Residential_Builtup_Area	Total_Self_Residential_Builtup_Area	House_Type	Road_Width	Construction_Year	House_Number	House_Category	Rate_Multiplier	Construction_Status	Survey_Date	Old_Property_Tax_Id	Total_Builtup_Area	GIS_Map_Parcel_Id	Property_Label	Old_Arv	New_Arv	Arv_Difference %	Property_Tax 10%	Water_Tax 10%	Sewerage_Tax 4%	Old_Tax	New Tax
464	Sarvodaya Nagar	N/A	N/A		Near St. Teresa Convent School Sarvodaya Nagar New Vijay Nagar Ghaziabad		SelfOccupied	900	500	0	500	Kutcha	Below12	2003	N/A	Residential		Constructed	2022-04-18	N/A	500	2262	00-001	-	3540	0%	354	354	354	-	1062

लिपिक हस्ताक्षर



हस्ताक्षर राजस्व निरीक्षक



कर अधीक्षक हस्ताक्षर



Zone_Name - Vijay Nagar Zone, Ward - New Vijay Nagar (14)

Sr. No.	Mohalla_Name	Govt Plot Id	Owner_Name	Father & Husband Name	Road Name	Mobile_Number	Occupancy_Status	Plot_Area	Total_Area_On_Ground_Floor	Total_Rented_Residential_Builtup_Area	Total_Self_Residential_Builtup_Area	House_Type	Road_Width	Construction_Year	House_Number	House_Category	Rate_Multiplier	Construction_Status	Survey_Date	Old_Property_Tax_Id	Total_Builtup_Area	GIS_Map_Parcel_Id	Property_Label	Old_Arv	New_Arv	Arv_Difference %	Property_Tax 10%	Water_Tax 10%	Sewerage_Tax 4%	Old_Tax	New Tax
465	Sarvodaya Nagar	N/A	N/A		Near St. Teresa Convent School Sarvodaya Nagar New Vijay Nagar Ghaziabad		SelfOccupied	900	900	0	900	Kutcha	Below12	2003	N/A	Residential		Constructed	2022-04-18	N/A	900	2263	00-001	-	6372	0%	637	637	637	-	1912


लिपिक हस्ताक्षर



हस्ताक्षर राजस्व निरीक्षक



कर अधीक्षक हस्ताक्षर



Zone_Name - Vijay Nagar Zone, Ward - New Vijay Nagar (14)

Sr. No.	Mohalla_Name	Govt Plot Id	Owner_Name	Father & Husband Name	Road Name	Mobile_Number	Occupancy_Status	Plot_Area	Total_Area_On_Ground_Floor	Total_Rented_Residential_Builtup_Area	Total_Self_Residential_Builtup_Area	House_Type	Road_Width	Construction_Year	House_Number	House_Category	Rate_Multiplier	Construction_Status	Survey_Date	Old_Property_Tax_Id	Total_Builtup_Area	GIS_Map_Parcel_Id	Property_Label	Old_Arv	New_Arv	Arv_Difference %	Property_Tax 10%	Water_Tax 10%	Sewerage_Tax 4%	Old_Tax	New Tax
466	Sarvodaya Nagar	296	Drjan Singh	CHOBEY SINGH	Near St. Teresa Convent School Sarvodaya Nagar New Vijay Nagar Ghaziabad	9899053182	SelfOccupied	900	900	0	1800	Pakka	Below12	2003	296	Residential		Constructed	2022-04-18	N/A	1800	2264	00-001	-	18792	0%	1879	1879	1879	-	5638

लिपिक हस्ताक्षर



हस्ताक्षर राजस्व निरीक्षक



कर अधीक्षक हस्ताक्षर



Zone_Name - Vijay Nagar Zone, Ward - New Vijay Nagar (14)

Sr. No.	Mohalla_Name	Govt Plot Id	Owner_Name	Father & Husband Name	Road Name	Mobile_Number	Occupancy_Status	Plot_Area	Total_Area_On_Ground_Floor	Total_Reputed_Residential_Builtup_Area	Total_Self_Residential_Builtup_Area	House_Type	Road_Width	Construction_Year	House_Number	House_Category	Rate_Multiplier	Construction_Status	Survey_Date	Old_Property_Tax_Id	Total_Builtup_Area	GIS_Map_Parcel_Id	Property_Label	Old_Arv	New_Arv	Arv_Difference %	Property_Tax 10%	Water_Tax 10%	Sewerage_Tax 4%	Old_Tax	New Tax
467	Sarvodaya Nagar	N/A	N/A		Near St. Teresa Convent School Sarvodaya Nagar New Vijay Nagar Ghaziabad		SelfOccupied	450	450	0	450	Pakka	Below12	2009	N/A	Residential		Constructed	2022-04-18	N/A	450	2265	00-001	-	4698	0%	470	470	470	-	1409

लिपिक हस्ताक्षर



हस्ताक्षर राजस्व निरीक्षक



कर अधीक्षक हस्ताक्षर



Zone_Name - Vijay Nagar Zone, Ward - New Vijay Nagar (14)

Sr. No.	Mohalla_Name	Govt Plot Id	Owner_Name	Father & Husband Name	Road Name	Mobile_Number	Occupancy_Status	Plot_Area	Total_Area_On_Ground_Floor	Total_Rented_Residential_Builtup_Area	Total_Self_Residential_Builtup_Area	House_Type	Road_Width	Construction_Year	House_Number	House_Category	Rate_Multiplier	Construction_Status	Survey_Date	Old_Property_Tax_Id	Total_Builtup_Area	GIS_Map_Parcel_Id	Property_Label	Old_Arv	New_Arv	Arv_Difference %	Property_Tax 10%	Water_Tax 10%	Sewerage_Tax 4%	Old_Tax	New Tax
468	Sarvodaya Nagar	11/1	Sarvesh Kumar	Prabhu Dayal	Near St. Teresa Convent School Sarvodaya Nagar New Vijay Nagar Ghaziabad	9958924616	SelfOccupied	500	500	0	1000	Pakka	Below 12	2009	11/1	Residential		Constructed	2022-04-18	N/A	1000	2266	00-001	-	10440	0%	1044	1044	1044	-	3132

लिपिक हस्ताक्षर



हस्ताक्षर राजस्व निरीक्षक



कर अधीक्षक हस्ताक्षर



Zone_Name - Vijay Nagar Zone, Ward - New Vijay Nagar (14)

Sr. No.	Mohalla_Name	Govt Plot Id	Owner_Name	Father & Husband Name	Road Name	Mobile_Number	Occupancy_Status	Plot_Area	Total_Area_On_Ground_Floor	Total_Rented_Residential_Builtup_Area	Total_Self_Residential_Builtup_Area	House_Type	Road_Width	Construction_Year	House_Number	House_Category	Rate_Multiplier	Construction_Status	Survey_Date	Old_Property_Tax_Id	Total_Builtup_Area	GIS_Map_Parcel_Id	Property_Label	Old_Arv	New_Arv	Arv_Difference %	Property_Tax 10%	Water_Tax 10%	Sewerage_Tax 4%	Old_Tax	New Tax
469	Sarvodaya Nagar	11/1	Amar Chand	RAJENDRA SINGH	Near St. Teresa Convent School Sarvodaya Nagar New Vijay Nagar Ghaziabad	9810562357	SelfOccupied	900	900	0	2700	Pakka	Below 12	2003	11/1	Residential		Constructed	2022-04-18	N/A	2700	2267	00-001	-	28188	0%	2819	2819	2819	-	8456

लिपिक हस्ताक्षर



हस्ताक्षर राजस्व निरीक्षक



कर अधीक्षक हस्ताक्षर




Zone_Name - Vijay Nagar Zone, Ward - New Vijay Nagar (14)

Sr. No.	Mohalla_Name	Govt Plot Id	Owner_Name	Father & Husband Name	Road Name	Mobile_Number	Occupancy_Status	Plot_Area	Total_Area_On_Ground_Floor	Total_Rented_Residential_Builtup_Area	Total_Self_Residential_Builtup_Area	House_Type	Road_Width	Construction_Year	House_Number	House_Category	Rate_Multiplier	Construction_Status	Survey_Date	Old_Property_Tax_Id	Total_Builtup_Area	GIS_Map_Parcel_Id	Property_Label	Old_Arv	New_Arv	Arv_Difference %	Property_Tax 10%	Water_Tax 10%	Sewerage_Tax 4%	Old_Tax	New Tax
470	Sarvodaya Nagar	kh no 320	N/A		Near St. Teresa Convent School Sarvodaya Nagar New Vijay Nagar Ghaziabad		SelfOccupied	500	500	0	500	Pakka	Below 12	2009	Kh no 320	Residential		Constructed	2022-04-18	N/A	500	2268	00-001	-	5220	0%	522	522	522	-	1566

लिपिक हस्ताक्षर



हस्ताक्षर राजस्व निरीक्षक



कर अधीक्षक हस्ताक्षर



Zone_Name - Vijay Nagar Zone, Ward - New Vijay Nagar (14)

Sr. No.	Mohalla_Name	Govt Plot Id	Owner_Name	Father & Husband Name	Road Name	Mobile_Number	Occupancy_Status	Plot_Area	Total_Area_On_Ground_Floor	Total_Rented_Residential_Builtup_Area	Total_Self_Residential_Builtup_Area	House_Type	Road_Width	Construction_Year	House_Number	House_Category	Rate_Multiplier	Construction_Status	Survey_Date	Old_Property_Tax_Id	Total_Builtup_Area	GIS_Map_Parcel_Id	Property_Label	Old_Arv	New_Arv	Arv_Difference %	Property_Tax 10%	Water_Tax 10%	Sewerage_Tax 4%	Old_Tax	New Tax
471	Sarvodaya Nagar	N/A	Shyam Singh	RAMANAND	Near St. Teresa Convent School Sarvodaya Nagar New Vijay Nagar Ghaziabad		Rented	750	750	1350	0	Pakka	Below 12	2003	N/A	Residential		Constructed	2022-04-18	N/A	1350	2269	00-001	-	14094	0%	1409	1409	1409	-	4228

लिपिक हस्ताक्षर

हस्ताक्षर राजस्व निरीक्षक

कर अधीक्षक हस्ताक्षर

Zone_Name - Vijay Nagar Zone, Ward - New Vijay Nagar (14)

Sr. No.	Mohalla_Name	Govt Plot Id	Owner_Name	Father & Husband Name	Road Name	Mobile_Number	Occupancy_Status	Plot_Area	Total_Area_On_Ground_Floor	Total_Rented_Residential_Builtup_Area	Total_Self_Residential_Builtup_Area	House_Type	Road_Width	Construction_Year	House_Number	House_Category	Rate_Multiplier	Construction_Status	Survey_Date	Old_Property_Tax_Id	Total_Builtup_Area	GIS_Map_Parcel_Id	Property_Label	Old_Arv	New_Arv	Arv_Difference %	Property_Tax 10%	Water_Tax 10%	Sewerage_Tax 4%	Old_Tax	New Tax
472	Sarvodaya Nagar	kh no 320	N/A		Near St. Teresa Convent School Sarvodaya Nagar New Vijay Nagar Ghaziabad		SelfOccupied	450	450	0	450	Pakka	Below 12	2009	Kh no 320	Residential		Constructed	2022-04-18	N/A	450	2270	00-001	-	4698	0%	470	470	470	-	1409

लिपिक हस्ताक्षर



हस्ताक्षर राजस्व निरीक्षक



कर अधीक्षक हस्ताक्षर



Zone_Name - Vijay Nagar Zone, Ward - New Vijay Nagar (14)

Sr. No.	Mohalla_Name	Govt Plot Id	Owner_Name	Father & Husband Name	Road Name	Mobile_Number	Occupancy_Status	Plot_Area	Total_Area_On_Ground_Floor	Total_Rented_Residential_Builtup_Area	Total_Self_Residential_Builtup_Area	House_Type	Road_Width	Construction_Year	House_Number	House_Category	Rate_Multiplier	Construction_Status	Survey_Date	Old_Property_Tax_Id	Total_Builtup_Area	GIS_Map_Parcel_Id	Property_Label	Old_Arv	New_Arv	Arv_Difference %	Property_Tax 10%	Water_Tax 10%	Sewerage_Tax 4%	Old_Tax	New Tax
473	Sarvodaya Nagar	290	Pradeep Kumar & Sunita	RAM NARAYAN KATIYAR	Near St. Teresa Convent School Sarvodaya Nagar New Vijay Nagar Ghaziabad	9899423988	SelfOccupied	450	450	0	1350	Pakka	Below 12	2003	290	Residential		Constructed	2022-04-18	N/A	1350	2271	00-001	-	14094	0%	1409	1409	1409	-	4228


लिपिक हस्ताक्षर



हस्ताक्षर राजस्व निरीक्षक



कर अधीक्षक हस्ताक्षर




Zone_Name - Vijay Nagar Zone, Ward - New Vijay Nagar (14)

Sr. No.	Mohalla_Name	Govt Plot Id	Owner_Name	Father & Husband Name	Road Name	Mobile_Number	Occupancy_Status	Plot_Area	Total_Area_On_Ground_Floor	Total_Rented_Residential_Builtup_Area	Total_Self_Residential_Builtup_Area	House_Type	Road_Width	Construction_Year	House_Number	House_Category	Rate_Multiplier	Construction_Status	Survey_Date	Old_Property_Tax_Id	Total_Builtup_Area	GIS_Map_Parcel_Id	Property_Label	Old_Arv	New_Arv	Arv_Difference %	Property_Tax 10%	Water_Tax 10%	Sewerage_Tax 4%	Old_Tax	New Tax
474	Sarvodaya Nagar	N/A	Raj Kumar		Near St. Teresa Convent School Sarvodaya Nagar New Vijay Nagar Ghaziabad		Rented	900	900	1400	0	Pakka	Below 12	2003	N/A	Residential		Constructed	2022-04-18	N/A	1400	2272	00-001	-	14616	0%	1462	1462	1462	-	4385

लिपिक हस्ताक्षर



हस्ताक्षर राजस्व निरीक्षक



कर अधीक्षक हस्ताक्षर




Zone_Name - Vijay Nagar Zone, Ward - New Vijay Nagar (14)

Sr. No.	Mohalla_Name	Govt Plot Id	Owner_Name	Father & Husband Name	Road Name	Mobile_Number	Occupancy_Status	Plot_Area	Total_Area_On_Ground_Floor	Total_Rented_Residential_Builtup_Area	Total_Self_Residential_Builtup_Area	House_Type	Road_Width	Construction_Year	House_Number	House_Category	Rate_Multiplier	Construction_Status	Survey_Date	Old_Property_Tax_Id	Total_Builtup_Area	GIS_Map_Parcel_Id	Property_Label	Old_Arv	New_Arv	Arv_Difference %	Property_Tax 10%	Water_Tax 10%	Sewerage_Tax 4%	Old_Tax	New Tax
475	Sarvodaya Nagar	Kh no 320	Smtesha Devi	Rakesh Rawat	Near St. Teresa Convent School Sarvodaya Nagar New Vijay Nagar Ghaziabad	8800485852	SelfOccupied	450	450	0	900	Pakka	Below12	2009	Kh no 320	Residential		Constructed	2022-04-18	N/A	900	2273	00-001	-	9396	0%	940	940	940	-	2819

लिपिक हस्ताक्षर



हस्ताक्षर राजस्व निरीक्षक



कर अधीक्षक हस्ताक्षर




Zone_Name - Vijay Nagar Zone, Ward - New Vijay Nagar (14)

Sr. No.	Mohalla_Name	Govt Plot Id	Owner_Name	Father & Husband Name	Road Name	Mobile_Number	Occupancy_Status	Plot_Area	Total_Area_On_Ground_Floor	Total_Rented_Residential_Builtup_Area	Total_Self_Residential_Builtup_Area	House_Type	Road_Width	Construction_Year	House_Number	House_Category	Rate_Multiplier	Construction_Status	Survey_Date	Old_Property_Tax_Id	Total_Builtup_Area	GIS_Map_Parcel_Id	Property_Label	Old_Arv	New_Arv	Arv_Difference %	Property_Tax 10%	Water_Tax 10%	Sewerage_Tax 4%	Old_Tax	New Tax
476	Sarvodaya Nagar	298	Mithlesh Kumari	RAJENDRA PRAKASH	Near St. Teresa Convent School Sarvodaya Nagar New Vijay Nagar Ghaziabad	7217619969	SelfOccupied	450	450	0	900	Pakka	Below 12	2003	298	Residential		Constructed	2022-04-18	N/A	900	2274	00-001	-	9396	0%	940	940	940	-	2819

लिपिक हस्ताक्षर



हस्ताक्षर राजस्व निरीक्षक



कर अधीक्षक हस्ताक्षर



Zone_Name - Vijay Nagar Zone, Ward - New Vijay Nagar (14)

Sr. No.	Mohalla_Name	Govt Plot Id	Owner_Name	Father & Husband Name	Road Name	Mobile_Number	Occupancy_Status	Plot_Area	Total_Area_On_Ground_Floor	Total_Rented_Residential_Builtup_Area	Total_Self_Residential_Builtup_Area	House_Type	Road_Width	Construction_Year	House_Number	House_Category	Rate_Multiplier	Construction_Status	Survey_Date	Old_Property_Tax_Id	Total_Builtup_Area	GIS_Map_Parcel_Id	Property_Label	Old_Arv	New_Arv	Arv_Difference %	Property_Tax 10%	Water_Tax 10%	Sewerage_Tax 4%	Old_Tax	New Tax
477	Sarvodaya Nagar	Kh no 320	Anita Devi	Banarshi Mahato	Near St. Teresa Convent School Sarvodaya Nagar New Vijay Nagar Ghaziabad	7699858660	SelfOccupied	450	450	0	900	Pakka	Below 12	2009	Kh no 320	Residential		Constructed	2022-04-18	N/A	900	2275	00-001	-	9396	0%	940	940	940	-	2819

लिपिक हस्ताक्षर



हस्ताक्षर राजस्व निरीक्षक



कर अधीक्षक हस्ताक्षर




Zone_Name - Vijay Nagar Zone, Ward - New Vijay Nagar (14)

Sr. No.	Mohalla_Name	Govt Plot Id	Owner_Name	Father & Husband Name	Road Name	Mobile_Number	Occupancy_Status	Plot_Area	Total_Area_On_Ground_Floor	Total_Rented_Residential_Builtup_Area	Total_Self_Residential_Builtup_Area	House_Type	Road_Width	Construction_Year	House_Number	House_Category	Rate_Multiplier	Construction_Status	Survey_Date	Old_Property_Tax_Id	Total_Builtup_Area	GIS_Map_Parcel_Id	Property_Label	Old_Arv	New_Arv	Arv_Difference %	Property_Tax 10%	Water_Tax 10%	Sewerage_Tax 4%	Old_Tax	New Tax
478	Sarvodaya Nagar	68	Tanu Tyagi	VIVEK KUMAR	Near St. Teresa Convent School Sarvodaya Nagar New Vijay Nagar Ghaziabad	9015153210	SelfOccupied	450	450	0	450	Pakka	Below 12	2003	68	Residential		Constructed	2022-04-18	N/A	450	2276	00-001	-	4698	0%	470	470	470	-	1409

लिपिक हस्ताक्षर



हस्ताक्षर राजस्व निरीक्षक



कर अधीक्षक हस्ताक्षर



Zone_Name - Vijay Nagar Zone, Ward - New Vijay Nagar (14)

Sr. No.	Mohalla_Name	Govt Plot Id	Owner_Name	Father & Husband Name	Road Name	Mobile_Number	Occupancy_Status	Plot_Area	Total_Area_On_Ground_Floor	Total_Rented_Residential_Builtup_Area	Total_Self_Residential_Builtup_Area	House_Type	Road_Width	Construction_Year	House_Number	House_Category	Rate_Multiplier	Construction_Status	Survey_Date	Old_Property_Tax_Id	Total_Builtup_Area	GIS_Map_Parcel_Id	Property_Label	Old_Arv	New_Arv	Arv_Difference %	Property_Tax 10%	Water_Tax 10%	Sewerage_Tax 4%	Old_Tax	New Tax
479	Sarvodaya Nagar	28	Kanchi Devi	Bani Singh	Near St. Teresa Convent School Sarvodaya Nagar New Vijay Nagar Ghaziabad	8802543066	SelfOccupied	500	500	0	500	Pakka	Below 12	2009	28	Residential		Constructed	2022-04-18	N/A	500	2277	00-001	-	5220	0%	522	522	522	-	1566

लिपिक हस्ताक्षर



हस्ताक्षर राजस्व निरीक्षक



कर अधीक्षक हस्ताक्षर



Zone_Name - Vijay Nagar Zone, Ward - New Vijay Nagar (14)

Sr. No.	Mohalla_Name	Govt Plot Id	Owner_Name	Father & Husband Name	Road Name	Mobile Number	Occupancy Status	Plot Area	Total Area On Ground Floor	Total Residential Built up Area	Total Self Residential Built up Area	House Type	Road Width	Construction Year	House Number	House Category	Rate Multiplier	Construction Status	Survey Date	Old Property Tax Id	Total Built Up Area	GIS Map Parcel Id	Property Label	Old Arv	New Arv	Arv Difference %	Property Tax 10%	Water Tax 10%	Sewerage Tax 4%	Old Tax	New Tax
480	Sarvodaya Nagar	318	Shanti Devi	BABU LAL	Near St. Teresa Convent School Sarvodaya Nagar New Vijay Nagar Ghaziabad	9971623206	Self Occupied	600	600	0	1800	Pakka	Below 12	2003	318	Residential		Constructed	2022-04-18	N/A	1800	2278	00-001	-	18792	0%	1879	1879	1879	-	5638


लिपिक हस्ताक्षर



हस्ताक्षर राजस्व निरीक्षक



कर अधीक्षक हस्ताक्षर



Zone_Name - Vijay Nagar Zone, Ward - New Vijay Nagar (14)

Sr. No.	Mohalla_Name	Govt Plot Id	Owner_Name	Father & Husband Name	Road Name	Mobile_Number	Occupancy_Status	Plot_Area	Total_Area_On_Ground_Floor	Total_Rented_Residential_Builtup_Area	Total_Self_Residential_Builtup_Area	House_Type	Road_Width	Construction_Year	House_Number	House_Category	Rate_Multiplier	Construction_Status	Survey_Date	Old_Property_Tax_Id	Total_Builtup_Area	GIS_Map_Parcel_Id	Property_Label	Old_Arv	New_Arv	Arv_Difference %	Property_Tax 10%	Water_Tax 10%	Sewerage_Tax 4%	Old_Tax	New Tax
481	Sarvodaya Nagar	Kh no 320	Hari Shanker Shukla	Harihar Shukla	Near St. Teresa Convent School Sarvodaya Nagar New Vijay Nagar Ghaziabad	8510825889	SelfOccupied	500	500	0	1000	Pakka	Below 12	2009	267	Residential		Constructed	2022-04-18	N/A	1000	2279	00-001	-	10440	0%	1044	1044	1044	-	3132


लिपिक हस्ताक्षर



हस्ताक्षर राजस्व निरीक्षक



कर अधीक्षक हस्ताक्षर



Zone_Name - Vijay Nagar Zone, Ward - New Vijay Nagar (14)

Sr. No.	Mohalla_Name	Govt Plot Id	Owner_Name	Father & Husband Name	Road Name	Mobile_Number	Occupancy_Status	Plot_Area	Total_Area_On_Ground_Floor	Total_Rented_Residential_Builtup_Area	Total_Self_Residential_Builtup_Area	House_Type	Road_Width	Construction_Year	House_Number	House_Category	Rate_Multiplier	Construction_Status	Survey_Date	Old_Property_Tax_Id	Total_Builtup_Area	GIS_Map_Parcel_Id	Property_Label	Old_Arv	New_Arv	Arv_Difference %	Property_Tax 10%	Water_Tax 10%	Sewerage_Tax 4%	Old_Tax	New Tax
482	Sarvodaya Nagar	43/3	Leelawati	LATE. KRIPARAM SHARMA	Near St. Teresa Convent School Sarvodaya Nagar New Vijay Nagar Ghaziabad		Rented	900	900	1800	0	Pakka	Below 12	2010	43/3	Residential		Constructed	2022-04-18	N/A	1800	2280	00-001	-	21141	0%	2114	2114	2114	-	6342

लिपिक हस्ताक्षर



हस्ताक्षर राजस्व निरीक्षक



कर अधीक्षक हस्ताक्षर



Zone_Name - Vijay Nagar Zone, Ward - New Vijay Nagar (14)

Sr. No.	Mohalla_Name	Govt Plot Id	Owner_Name	Father & Husband Name	Road Name	Mobile_Number	Occupancy_Status	Plot_Area	Total_Area_On_Ground_Floor	Total_Rented_Residential_Builtup_Area	Total_Self_Residential_Builtup_Area	House_Type	Road_Width	Construction_Year	House_Number	House_Category	Rate_Multiplier	Construction_Status	Survey_Date	Old_Property_Tax_Id	Total_Builtup_Area	GIS_Map_Parcel_Id	Property_Label	Old_Arv	New_Arv	Arv_Difference %	Property_Tax 10%	Water_Tax 10%	Sewerage_Tax 4%	Old_Tax	New Tax
483	Sarvodaya Nagar	Kh no 320	Parwati Devi	Kedar Singh	Near St. Teresa Convent School Sarvodaya Nagar New Vijay Nagar Ghaziabad	9818147546	SelfOccupied	500	500	0	1000	Pakka	Below 12	2009	Kh no 320	Residential		Constructed	2022-04-18	N/A	1000	2281	00-001	-	10440	0%	1044	1044	1044	-	3132

लिपिक हस्ताक्षर



हस्ताक्षर राजस्व निरीक्षक



कर अधीक्षक हस्ताक्षर



Zone_Name - Vijay Nagar Zone, Ward - New Vijay Nagar (14)

Sr. No.	Mohalla_Name	Govt Plot Id	Owner_Name	Father & Husband Name	Road Name	Mobile_Number	Occupancy_Status	Plot_Area	Total_Area_On_Ground_Floor	Total_Rented_Residential_Builtup_Area	Total_Self_Residential_Builtup_Area	House_Type	Road_Width	Construction_Year	House_Number	House_Category	Rate_Multiplier	Construction_Status	Survey_Date	Old_Property_Tax_Id	Total_Builtup_Area	GIS_Map_Parcel_Id	Property_Label	Old_Arv	New_Arv	Arv_Difference %	Property_Tax 10%	Water_Tax 10%	Sewerage_Tax 4%	Old_Tax	New Tax
484	Sarvodaya Nagar	95	Raj Kumar	CHAK KI LAL	Near St. Teresa Convent School Sarvodaya Nagar New Vijay Nagar Ghaziabad	7654010342	SelfOccupied	750	750	0	1500	Pakka	Below12	2010	95	Residential		Constructed	2022-04-18	N/A	1500	2282	00-001	-	15660	0%	1566	1566	1566	-	4698

लिपिक हस्ताक्षर



हस्ताक्षर राजस्व निरीक्षक



कर अधीक्षक हस्ताक्षर



Zone_Name - Vijay Nagar Zone, Ward - New Vijay Nagar (14)

Sr. No.	Mohalla_Name	Govt Plot Id	Owner_Name	Father & Husband Name	Road Name	Mobile_Number	Occupancy_Status	Plot_Area	Total_Area_On_Ground_Floor	Total_Reputed_Residential_Builtup_Area	Total_Self_Residential_Builtup_Area	House_Type	Road_Width	Construction_Year	House_Number	House_Category	Rate_Multiplier	Construction_Status	Survey_Date	Old_Property_Tax_Id	Total_Builtup_Area	GIS_Map_Parcel_Id	Property_Label	Old_Arv	New_Arv	Arv_Difference %	Property_Tax 10%	Water_Tax 10%	Sewerage_Tax 4%	Old_Tax	New Tax
485	Sarvodaya Nagar	khno320	Mansha Ram Sharma	Late. Gyaden Sharma	Near St. Teresa Convent School Sarvodaya Nagar New Vijay Nagar Ghaziabad	9911966683	SelfOccupied	500	500	0	1000	Pakka	Below12	2009	29	Residential		Constructed	2022-04-18	N/A	1000	2283	00-001	-	10440	0%	1044	1044	1044	-	3132

लिपिक हस्ताक्षर



हस्ताक्षर राजस्व निरीक्षक



कर अधीक्षक हस्ताक्षर



Zone_Name - Vijay Nagar Zone, Ward - New Vijay Nagar (14)

Sr. No.	Mohalla_Name	Govt Plot Id	Owner_Name	Father & Husband Name	Road Name	Mobile_Number	Occupancy_Status	Plot_Area	Total_Area_On_Ground_Floor	Total_Rented_Residential_Builtup_Area	Total_Self_Residential_Builtup_Area	House_Type	Road_Width	Construction_Year	House_Number	House_Category	Rate_Multiplier	Construction_Status	Survey_Date	Old_Property_Tax_Id	Total_Builtup_Area	GIS_Map_Parcel_Id	Property_Label	Old_Arv	New_Arv	Arv_Difference %	Property_Tax 10%	Water_Tax 10%	Sewerage_Tax 4%	Old_Tax	New Tax
486	Sarvodaya Nagar	N/A	Nand Kishor	RAJ SINGH	Near St. Teresa Convent School Sarvodaya Nagar New Vijay Nagar Ghaziabad	9210376423	SelfOccupied	900	900	0	1800	Pakka	Below 12	2010	N/A	Residential		Constructed	2022-04-18	N/A	1800	2284	00-001	-	18792	0%	1879	1879	1879	-	5638

लिपिक हस्ताक्षर



हस्ताक्षर राजस्व निरीक्षक



कर अधीक्षक हस्ताक्षर



Zone_Name - Vijay Nagar Zone, Ward - New Vijay Nagar (14)

Sr. No.	Mohalla_Name	Govt Plot Id	Owner_Name	Father & Husband Name	Road Name	Mobile_Number	Occupancy_Status	Plot_Area	Total_Area_On_Ground_Floor	Total_Rented_Residential_Builtup_Area	Total_Self_Residential_Builtup_Area	House_Type	Road_Width	Construction_Year	House_Number	House_Category	Rate_Multiplier	Construction_Status	Survey_Date	Old_Property_Tax_Id	Total_Builtup_Area	GIS_Map_Parcel_Id	Property_Label	Old_Arv	New_Arv	Arv_Difference %	Property_Tax 10%	Water_Tax 10%	Sewerage_Tax 4%	Old_Tax	New Tax
487	Sarvodaya Nagar	320/C	Kavita	Rohtash	Near St. Teresa Convent School Sarvodaya Nagar New Vijay Nagar Ghaziabad	8920617080	SelfOccupied	300	300	0	600	Pakka	Below12	2009	320/C	Residential		Constructed	2022-04-18	N/A	600	2285	00-001	-	6264	0%	626	626	626	-	1879

लिपिक हस्ताक्षर



हस्ताक्षर राजस्व निरीक्षक



कर अधीक्षक हस्ताक्षर



Zone_Name - Vijay Nagar Zone, Ward - New Vijay Nagar (14)

Sr. No.	Mohalla_Name	Govt Plot Id	Owner_Name	Father & Husband Name	Road Name	Mobile Number	Occupancy Status	Plot Area	Total Area On Ground Floor	Total Residential Built up Area	Total Self Residential Built up Area	House Type	Road Width	Construction Year	House Number	House Category	Rate Multiplier	Construction Status	Survey Date	Old Property Tax Id	Total Built Up Area	GIS Map Parcel Id	Property Label	Old Arv	New Arv	Arv Difference %	Property Tax 10%	Water Tax 10%	Sewerage Tax 4%	Old Tax	New Tax
488	Sarvodaya Nagar	320	Soni	RAM AWTA R	Near St. Teresa Convent School Sarvodaya Nagar New Vijay Nagar Ghaziabad	8510880781	Self Occupied	400	400	0	800	Pakka	Below 12	2010	320D	Residential		Constructed	2022-04-18	N/A	800	2286	00-001	-	8352	0%	835	835	835	-	2506

लिपिक हस्ताक्षर



हस्ताक्षर राजस्व निरीक्षक



कर अधीक्षक हस्ताक्षर



Zone_Name - Vijay Nagar Zone, Ward - New Vijay Nagar (14)

Sr. No.	Mohalla_Name	Govt Plot Id	Owner_Name	Father & Husband Name	Road Name	Mobile_Number	Occupancy_Status	Plot_Area	Total_Area_On_Ground_Floor	Total_Rented_Residential_Builtup_Area	Total_Self_Residential_Builtup_Area	House_Type	Road_Width	Construction_Year	House_Number	House_Category	Rate_Multiplier	Construction_Status	Survey_Date	Old_Property_Tax_Id	Total_Builtup_Area	GIS_Map_Parcel_Id	Property_Label	Old_Arv	New_Arv	Arv_Difference %	Property_Tax 10%	Water_Tax 10%	Sewerage_Tax 4%	Old_Tax	New Tax
489	Sarvodaya Nagar	32	Karan Singh	CHAITU RAM	Near St. Teresa Convent School Sarvodaya Nagar New Vijay Nagar Ghaziabad	9212861735	SelfOccupied	650	650	0	1250	Pakka	Below12	2010	32	Mix	5	Constructed	2022-04-18	N/A	1300	2287	00-001	-	16554	0%	1655	1655	1655	-	4966


लिपिक हस्ताक्षर



हस्ताक्षर राजस्व निरीक्षक



कर अधीक्षक हस्ताक्षर



Zone_Name - Vijay Nagar Zone, Ward - New Vijay Nagar (14)

Sr. No.	Mohalla_Name	Govt Plot Id	Owner_Name	Father & Husband Name	Road Name	Mobile_Number	Occupancy_Status	Plot_Area	Total_Area_On_Ground_Floor	Total_Rented_Residential_Builtup_Area	Total_Self_Residential_Builtup_Area	House_Type	Road_Width	Construction_Year	House_Number	House_Category	Rate_Multiplier	Construction_Status	Survey_Date	Old_Property_Tax_Id	Total_Builtup_Area	GIS_Map_Parcel_Id	Property_Label	Old_Arv	New_Arv	Arv_Difference %	Property_Tax 10%	Water_Tax 10%	Sewerage_Tax 4%	Old_Tax	New Tax
490	Sarvodaya Nagar	102	Phool Sambdri	Mahipal Singh	Near St. Teresa Convent School Sarvodaya Nagar New Vijay Nagar Ghaziabad		SelfOccupied	500	500	0	1500	Pakka	Below12	2009	102	Residential		Constructed	2022-04-18	N/A	1500	2288	00-001	-	15660	0%	1566	1566	1566	-	4698

लिपिक हस्ताक्षर



हस्ताक्षर राजस्व निरीक्षक



कर अधीक्षक हस्ताक्षर



Zone_Name - Vijay Nagar Zone, Ward - New Vijay Nagar (14)

Sr. No.	Mohalla_Name	Govt Plot Id	Owner_Name	Father & Husband Name	Road Name	Mobile_Number	Occupancy_Status	Plot_Area	Total_Area_On_Ground_Floor	Total_Rented_Residential_Builtup_Area	Total_Self_Residential_Builtup_Area	House_Type	Road_Width	Construction_Year	House_Number	House_Category	Rate_Multiplier	Construction_Status	Survey_Date	Old_Property_Tax_Id	Total_Builtup_Area	GIS_Map_Parcel_Id	Property_Label	Old_Arv	New_Arv	Arv_Difference %	Property_Tax 10%	Water_Tax 10%	Sewerage_Tax 4%	Old_Tax	New Tax
491	Sarvodaya Nagar	321	Jai Prakash Giri	Sohan Giri	Near St. Teresa Convent School Sarvodaya Nagar New Vijay Nagar Ghaziabad	9015100626	SelfOccupied	500	500	0	1000	Pakka	Below 12	2009	321	Residential		Constructed	2022-04-18	N/A	1000	2289	00-001	-	10440	0%	1044	1044	1044	-	3132

लिपिक हस्ताक्षर



हस्ताक्षर राजस्व निरीक्षक



कर अधीक्षक हस्ताक्षर



Zone_Name - Vijay Nagar Zone, Ward - New Vijay Nagar (14)

Sr. No.	Mohalla_Name	Govt Plot Id	Owner_Name	Father & Husband Name	Road Name	Mobile_Number	Occupancy_Status	Plot_Area	Total_Area_On_Ground_Floor	Total_Rented_Residential_Builtup_Area	Total_Self_Residential_Builtup_Area	House_Type	Road_Width	Construction_Year	House_Number	House_Category	Rate_Multiplier	Construction_Status	Survey_Date	Old_Property_Tax_Id	Total_Builtup_Area	GIS_Map_Parcel_Id	Property_Label	Old_Arv	New_Arv	Arv_Difference %	Property_Tax 10%	Water_Tax 10%	Sewerage_Tax 4%	Old_Tax	New Tax
492	Sarvodaya Nagar	320	Santosh Devi	RAMESH CHAND	Near St. Teresa Convent School Sarvodaya Nagar New Vijay Nagar Ghaziabad		SelfOccupied	400	400	0	800	Pakka	Below12	2010	320	Residential		Constructed	2022-04-18	N/A	800	2290	00-001	-	8352	0%	835	835	835	-	2506

लिपिक हस्ताक्षर



हस्ताक्षर राजस्व निरीक्षक



कर अधीक्षक हस्ताक्षर



Zone_Name - Vijay Nagar Zone, Ward - New Vijay Nagar (14)

Sr. No.	Mohalla_Name	Govt Plot Id	Owner_Name	Father & Husband Name	Road Name	Mobile_Number	Occupancy_Status	Plot_Area	Total_Area_On_Ground_Floor	Total_Rented_Residential_Builtup_Area	Total_Self_Residential_Builtup_Area	House_Type	Road_Width	Construction_Year	House_Number	House_Category	Rate_Multiplier	Construction_Status	Survey_Date	Old_Property_Tax_Id	Total_Builtup_Area	GIS_Map_Parcel_Id	Property_Label	Old_Arv	New_Arv	Arv_Difference %	Property_Tax 10%	Water_Tax 10%	Sewerage_Tax 4%	Old_Tax	New Tax
493	Sarvodaya Nagar	320/B	Raj Kumar	Hardeva	Near St. Teresa Convent School Sarvodaya Nagar New Vijay Nagar Ghaziabad	8077536855	SelfOccupied	500	500	0	2000	Pakka	Below12	2009	320/B	Residential		Constructed	2022-04-18	N/A	2000	2291	00-001	-	20880	0%	2088	2088	2088	-	6264

लिपिक हस्ताक्षर



हस्ताक्षर राजस्व निरीक्षक



कर अधीक्षक हस्ताक्षर




Zone_Name - Vijay Nagar Zone, Ward - New Vijay Nagar (14)

Sr. No.	Mohalla_Name	Govt Plot Id	Owner_Name	Father & Husband Name	Road Name	Mobile_Number	Occupancy_Status	Plot_Area	Total_Area_On_Ground_Floor	Total_Rented_Residential_Builtup_Area	Total_Self_Residential_Builtup_Area	House_Type	Road_Width	Construction_Year	House_Number	House_Category	Rate_Multiplier	Construction_Status	Survey_Date	Old_Property_Tax_Id	Total_Builtup_Area	GIS_Map_Parcel_Id	Property_Label	Old_Arv	New_Arv	Arv_Difference %	Property_Tax 10%	Water_Tax 10%	Sewerage_Tax 4%	Old_Tax	New Tax
494	Sarvodaya Nagar	8/1	Maresh Kumar	RANJETSINGH	Near St. Teresa Convent School Sarvodaya Nagar New Vijay Nagar Ghaziabad	9911367196	SelfOccupied	450	450	0	900	Pakka	Below12	2010	8/1	Residential		Constructed	2022-04-18	N/A	900	2292	00-001	-	9396	0%	940	940	940	-	2819


लिपिक हस्ताक्षर



हस्ताक्षर राजस्व निरीक्षक



कर अधीक्षक हस्ताक्षर




Zone_Name - Vijay Nagar Zone, Ward - New Vijay Nagar (14)

Sr. No.	Mohalla_Name	Govt Plot Id	Owner_Name	Father & Husband Name	Road Name	Mobile_Number	Occupancy_Status	Plot_Area	Total_Area_On_Ground_Floor	Total_Rented_Residential_Builtup_Area	Total_Self_Residential_Builtup_Area	House_Type	Road_Width	Construction_Year	House_Number	House_Category	Rate_Multiplier	Construction_Status	Survey_Date	Old_Property_Tax_Id	Total_Builtup_Area	GIS_Map_Parcel_Id	Property_Label	Old_Arv	New_Arv	Arv_Difference %	Property_Tax 10%	Water_Tax 10%	Sewerage_Tax 4%	Old_Tax	New Tax
495	Sarvodaya Nagar	N/A	N/A		Near St. Teresa Convent School Sarvodaya Nagar New Vijay Nagar Ghaziabad		SelfOccupied	200	200	0	200	Kutcha	Below12	2009	N/A	Residential		Constructed	2022-04-18	N/A	200	2293	00-001	-	2088	0%	209	209	209	-	626


लिपिक हस्ताक्षर



हस्ताक्षर राजस्व निरीक्षक



कर अधीक्षक हस्ताक्षर



Zone_Name - Vijay Nagar Zone, Ward - New Vijay Nagar (14)

Sr. No.	Mohalla_Name	Govt Plot Id	Owner_Name	Father & Husband Name	Road Name	Mobile_Number	Occupancy_Status	Plot_Area	Total_Area_On_Ground_Floor	Total_Rented_Residential_Builtup_Area	Total_Self_Residential_Builtup_Area	House_Type	Road_Width	Construction_Year	House_Number	House_Category	Rate_Multiplier	Construction_Status	Survey_Date	Old_Property_Tax_Id	Total_Builtup_Area	GIS_Map_Parcel_Id	Property_Label	Old_Arv	New_Arv	Arv_Difference %	Property_Tax 10%	Water_Tax 10%	Sewerage_Tax 4%	Old_Tax	New Tax
496	Sarvodaya Nagar	300	Vidya Devi	Jagdish	Near St. Teresa Convent School Sarvodaya Nagar New Vijay Nagar Ghaziabad		SelfOccupied	500	500	0	1000	Pakka	Below12	2009	300	Residential		Constructed	2022-04-18	N/A	1000	2294	00-001	-	10440	0%	1044	1044	1044	-	3132

लिपिक हस्ताक्षर



हस्ताक्षर राजस्व निरीक्षक



कर अधीक्षक हस्ताक्षर




Zone_Name - Vijay Nagar Zone, Ward - New Vijay Nagar (14)

Sr. No.	Mohalla_Name	Govt Plot Id	Owner_Name	Father & Husband Name	Road Name	Mobile_Number	Occupancy_Status	Plot_Area	Total_Area_On_Ground_Floor	Total_Rented_Residential_Builtup_Area	Total_Self_Residential_Builtup_Area	House_Type	Road_Width	Construction_Year	House_Number	House_Category	Rate_Multiplier	Construction_Status	Survey_Date	Old_Property_Tax_Id	Total_Builtup_Area	GIS_Map_Parcel_Id	Property_Label	Old_Arv	New_Arv	Arv_Difference %	Property_Tax 10%	Water_Tax 10%	Sewerage_Tax 4%	Old_Tax	New Tax
497	Sarvodaya Nagar	281	Umrao Singh	BHA WANI SINGH	Near St. Teresa Convent School Sarvodaya Nagar New Vijay Nagar Ghaziabad	7005191483	SelfOccupied	650	650	0	1950	Pakka	Below12	2010	281	Residential		Constructed	2022-04-18	N/A	1950	2295	00-001	-	20358	0%	2036	2036	2036	-	6107


लिपिक हस्ताक्षर



हस्ताक्षर राजस्व निरीक्षक



कर अधीक्षक हस्ताक्षर




Zone_Name - Vijay Nagar Zone, Ward - New Vijay Nagar (14)

Sr. No.	Mohalla_Name	Govt Plot Id	Owner_Name	Father & Husband Name	Road Name	Mobile_Number	Occupancy_Status	Plot_Area	Total_Area_On_Ground_Floor	Total_Rented_Residential_Builtup_Area	Total_Self_Residential_Builtup_Area	House_Type	Road_Width	Construction_Year	House_Number	House_Category	Rate_Multiplier	Construction_Status	Survey_Date	Old_Property_Tax_Id	Total_Builtup_Area	GIS_Map_Parcel_Id	Property_Label	Old_Arv	New_Arv	Arv_Difference %	Property_Tax 10%	Water_Tax 10%	Sewerage_Tax 4%	Old_Tax	New Tax
498	Sarvodaya Nagar	282	Saroj Devi	Radheshyam	Near St. Teresa Convent School Sarvodaya Nagar New Vijay Nagar Ghaziabad	8375844080	SelfOccupied	500	500	0	1000	Pakka	Below12	2009	282	Residential		Constructed	2022-04-18	N/A	1000	2296	00-001	-	10440	0%	1044	1044	1044	-	3132


लिपिक हस्ताक्षर



हस्ताक्षर राजस्व निरीक्षक



कर अधीक्षक हस्ताक्षर



Zone_Name - Vijay Nagar Zone, Ward - New Vijay Nagar (14)

Sr. No.	Mohalla_Name	Govt Plot Id	Owner_Name	Father & Husband Name	Road Name	Mobile_Number	Occupancy_Status	Plot_Area	Total_Area_On_Ground_Floor	Total_Rented_Residential_Builtup_Area	Total_Self_Residential_Builtup_Area	House_Type	Road_Width	Construction_Year	House_Number	House_Category	Rate_Multiplier	Construction_Status	Survey_Date	Old_Property_Tax_Id	Total_Builtup_Area	GIS_Map_Parcel_Id	Property_Label	Old_Arv	New_Arv	Arv_Difference %	Property_Tax 10%	Water_Tax 10%	Sewerage_Tax 4%	Old_Tax	New Tax
499	Sarvodaya Nagar	N/A	N/A		Near St. Teresa Convent School Sarvodaya Nagar New Vijay Nagar Ghaziabad		SelfOccupied	450	450	0	900	Pakka	Below12	2010	N/A	Residential		Constructed	2022-04-18	N/A	900	2297	00-001	-	9396	0%	940	940	940	-	2819

लिपिक हस्ताक्षर



हस्ताक्षर राजस्व निरीक्षक



कर अधीक्षक हस्ताक्षर



Zone_Name - Vijay Nagar Zone, Ward - New Vijay Nagar (14)

Sr. No.	Mohalla_Name	Govt Plot Id	Owner_Name	Father & Husband Name	Road Name	Mobile_Number	Occupancy_Status	Plot_Area	Total_Area_On_Ground_Floor	Total_Reputed_Residential_Builtup_Area	Total_Self_Residential_Builtup_Area	House_Type	Road_Width	Construction_Year	House_Number	House_Category	Rate_Multiplier	Construction_Status	Survey_Date	Old_Property_Tax_Id	Total_Builtup_Area	GIS_Map_Parcel_Id	Property_Label	Old_Arv	New_Arv	Arv_Difference %	Property_Tax 10%	Water_Tax 10%	Sewerage_Tax 4%	Old_Tax	New Tax
500	Sarvodaya Nagar	N/A	N/A		Near St. Teresa Convent School Sarvodaya Nagar New Vijay Nagar Ghaziabad		Rented	450	450	450	0	Pakka	Below 12	2010	N/A	Residential		Constructed	2022-04-18	N/A	450	2298	00-001	-	5285	0%	529	529	529	-	1586

लिपिक हस्ताक्षर



हस्ताक्षर राजस्व निरीक्षक



कर अधीक्षक हस्ताक्षर




Zone_Name - Vijay Nagar Zone, Ward - New Vijay Nagar (14)

Sr. No.	Mohalla_Name	Govt Plot Id	Owner_Name	Father & Husband Name	Road Name	Mobile_Number	Occupancy_Status	Plot_Area	Total_Area_On_Ground_Floor	Total_Rented_Residential_Builtup_Area	Total_Self_Residential_Builtup_Area	House_Type	Road_Width	Construction_Year	House_Number	House_Category	Rate_Multiplier	Construction_Status	Survey_Date	Old_Property_Tax_Id	Total_Builtup_Area	GIS_Map_Parcel_Id	Property_Label	Old_Arv	New_Arv	Arv_Difference%	Property_Tax 10%	Water_Tax 10%	Sewerage_Tax 4%	Old_Tax	New Tax
501	Sarvodaya Nagar	235	Rati Ram	LAL SINGH	Near St. Teresa Convent School Sarvodaya Nagar New Vijay Nagar Ghaziabad	7048922841	SelfOccupied	700	700	0	2100	Pakka	Below 12	2010	235	Residential		Constructed	2022-02-26	N/A	2100	2299	00-001	-	21924	0%	2192	2192	2192	-	6577


लिपिक हस्ताक्षर



हस्ताक्षर राजस्व निरीक्षक



कर अधीक्षक हस्ताक्षर




Zone_Name - Vijay Nagar Zone, Ward - New Vijay Nagar (14)

Sr. No.	Mohalla_Name	Govt Plot Id	Owner_Name	Father & Husband Name	Road Name	Mobile_Number	Occupancy_Status	Plot_Area	Total_Area_On_Ground_Floor	Total_Rented_Residential_Builtup_Area	Total_Self_Residential_Builtup_Area	House_Type	Road_Width	Construction_Year	House_Number	House_Category	Rate_Multiplier	Construction_Status	Survey_Date	Old_Property_Tax_Id	Total_Builtup_Area	GIS_Map_Parcel_Id	Property_Label	Old_Arv	New_Arv	Arv_Difference %	Property_Tax 10%	Water_Tax 10%	Sewerage_Tax 4%	Old_Tax	New Tax
502	Sarvodaya Nagar	N/A	N/A		Near St. Teresa Convent School Sarvodaya Nagar New Vijay Nagar Ghaziabad		SelfOccupied	450	450	0	450	Pakka	Below12	2010	N/A	Residential		Constructed	2022-04-18	N/A	450	2300	00-001	-	4698	0%	470	470	470	-	1409


लिपिक हस्ताक्षर



हस्ताक्षर राजस्व निरीक्षक



कर अधीक्षक हस्ताक्षर



Zone_Name - Vijay Nagar Zone, Ward - New Vijay Nagar (14)

Sr. No.	Mohalla_Name	Govt Plot Id	Owner_Name	Father & Husband Name	Road Name	Mobile_Number	Occupancy_Status	Plot_Area	Total_Area_On_Ground_Floor	Total_Rented_Residential_Builtup_Area	Total_Self_Residential_Builtup_Area	House_Type	Road_Width	Construction_Year	House_Number	House_Category	Rate_Multiplier	Construction_Status	Survey_Date	Old_Property_Tax_Id	Total_Builtup_Area	GIS_Map_Parcel_Id	Property_Label	Old_Arv	New_Arv	Arv_Difference %	Property_Tax 10%	Water_Tax 10%	Sewerage_Tax 4%	Old_Tax	New Tax
503	Sarvodaya Nagar	N/A	Kamlesh	RAM SIYA	Near St. Teresa Convent School Sarvodaya Nagar New Vijay Nagar Ghaziabad	7065568070	SelfOccupied	750	750	0	1500	Kutcha	Below12	2010	N/A	Residential		Constructed	2022-04-18	N/A	1500	2301	00-001	-	15660	0%	1566	1566	1566	-	4698


लिपिक हस्ताक्षर



हस्ताक्षर राजस्व निरीक्षक



कर अधीक्षक हस्ताक्षर




Zone_Name - Vijay Nagar Zone, Ward - New Vijay Nagar (14)

Sr. No.	Mohalla_Name	Govt Plot Id	Owner_Name	Father & Husband Name	Road Name	Mobile_Number	Occupancy_Status	Plot_Area	Total_Area_On_Ground_Floor	Total_Rented_Residential_Builtup_Area	Total_Self_Residential_Builtup_Area	House_Type	Road_Width	Construction_Year	House_Number	House_Category	Rate_Multiplier	Construction_Status	Survey_Date	Old_Property_Tax_Id	Total_Builtup_Area	GIS_Map_Parcel_Id	Property_Label	Old_Arv	New_Arv	Arv_Difference %	Property_Tax 10%	Water_Tax 10%	Sewerage_Tax 4%	Old_Tax	New Tax
504	Sarvodaya Nagar	N/A	Rakesh		Near St. Teresa Convent School Sarvodaya Nagar New Vijay Nagar Ghaziabad		Rented	500	500	1000	0	Pakka	Below 12	2009	N/A	Residential		Constructed	2022-04-18	N/A	1000	2302	00-001	-	11745	0%	1175	1175	1175	-	3524

लिपिक हस्ताक्षर



हस्ताक्षर राजस्व निरीक्षक



कर अधीक्षक हस्ताक्षर



Zone_Name - Vijay Nagar Zone, Ward - New Vijay Nagar (14)

Sr. No.	Mohalla_Name	Govt Plot Id	Owner_Name	Father & Husband Name	Road Name	Mobile_Number	Occupancy_Status	Plot_Area	Total_Area_On_Ground_Floor	Total_Rented_Residential_Builtup_Area	Total_Self_Residential_Builtup_Area	House_Type	Road_Width	Construction_Year	House_Number	House_Category	Rate_Multiplier	Construction_Status	Survey_Date	Old_Property_Tax_Id	Total_Builtup_Area	GIS_Map_Parcel_Id	Property_Label	Old_Arv	New_Arv	Arv_Difference %	Property_Tax 10%	Water_Tax 10%	Sewerage_Tax 4%	Old_Tax	New Tax
505	Sarvodaya Nagar	N/A	N/A		Near St. Teresa Convent School Sarvodaya Nagar New Vijay Nagar Ghaziabad		SelfOccupied	250	0	0	0	VacantLand	Below12	0	N/A	Residential		NotConstructed	2022-04-18	N/A	0	2303	00-001	-	0	0%	0	0	0	-	0

लिपिक हस्ताक्षर



हस्ताक्षर राजस्व निरीक्षक



कर अधीक्षक हस्ताक्षर




Zone_Name - Vijay Nagar Zone, Ward - New Vijay Nagar (14)

Sr. No.	Mohalla_Name	Govt Plot Id	Owner_Name	Father & Husband Name	Road Name	Mobile_Number	Occupancy_Status	Plot_Area	Total_Area_On_Ground_Floor	Total_Rented_Residential_Builtup_Area	Total_Self_Residential_Builtup_Area	House_Type	Road_Width	Construction_Year	House_Number	House_Category	Rate_Multiplier	Construction_Status	Survey_Date	Old_Property_Tax_Id	Total_Builtup_Area	GIS_Map_Parcel_Id	Property_Label	Old_Arv	New_Arv	Arv_Difference %	Property_Tax 10%	Water_Tax 10%	Sewerage_Tax 4%	Old_Tax	New Tax
506	Sarvodaya Nagar	St Teresa Convent School	N/A		Near St. Teresa Convent School Sarvodaya Nagar New Vijay Nagar Ghaziabad		SelfOccupied	80000	####	0	0	Pakka	Below12	2009	St Teresa Public School	NonResidential	1	Constructed	2022-02-26	N/A	40000	2304	00-001	-	786840	0%	0	78684	78684	-	157368

लिपिक हस्ताक्षर



हस्ताक्षर राजस्व निरीक्षक



कर अधीक्षक हस्ताक्षर



Zone_Name - Vijay Nagar Zone, Ward - New Vijay Nagar (14)

Sr. No.	Mohalla_Name	Govt Plot Id	Owner_Name	Father & Husband Name	Road Name	Mobile_Number	Occupancy_Status	Plot_Area	Total_Area_On_Ground_Floor	Total_Rented_Residential_Builtup_Area	Total_Self_Residential_Builtup_Area	House_Type	Road_Width	Construction_Year	House_Number	House_Category	Rate_Multiplier	Construction_Status	Survey_Date	Old_Property_Tax_Id	Total_Builtup_Area	GIS_Map_Parcel_Id	Property_Label	Old_Arv	New_Arv	Arv_Difference %	Property_Tax 10%	Water_Tax 10%	Sewerage_Tax 4%	Old_Tax	New Tax
507	Sarvodaya Nagar	14/1	Kripa Singh		Near St. Teresa Convent School Sarvodaya Nagar New Vijay Nagar Ghaziabad		Rented	1400	1400	1400	0	Pakka	Below 12	2005	14/1	Residential		Constructed	2022-02-26	N/A	1400	2306	00-001	-	16443	0%	1644	1644	1644	-	4933

लिपिक हस्ताक्षर



हस्ताक्षर राजस्व निरीक्षक



कर अधीक्षक हस्ताक्षर




Zone_Name - Vijay Nagar Zone, Ward - New Vijay Nagar (14)

Sr. No.	Mohalla_Name	Govt Plot Id	Owner_Name	Father & Husband Name	Road Name	Mobile_Number	Occupancy_Status	Plot_Area	Total_Area_On_Ground_Floor	Total_Reputed_Residential_Builtup_Area	Total_Self_Residential_Builtup_Area	House_Type	Road_Width	Construction_Year	House_Number	House_Category	Rate_Multiplier	Construction_Status	Survey_Date	Old_Property_Tax_Id	Total_Builtup_Area	GIS_Map_Parcel_Id	Property_Label	Old_Arv	New_Arv	Arv_Difference %	Property_Tax 10%	Water_Tax 10%	Sewerage_Tax 4%	Old_Tax	New Tax
508	Sarodaya Nagar	14/6	Kunwar Pal Singh Bharam Devi	ramsharop	Near St. Teresa Convent School Sarvodaya Nagar New Vijay Nagar Ghaziabad	9990735694	SelfOccupied	900	900	0	900	Pakka	Below12	2005	14/6	Residential		Constructed	2022-02-26	N/A	900	2307	00-001	-	9396	0%	940	940	940	-	2819

लिपिक हस्ताक्षर



हस्ताक्षर राजस्व निरीक्षक



कर अधीक्षक हस्ताक्षर




Zone_Name - Vijay Nagar Zone, Ward - New Vijay Nagar (14)

Sr. No.	Mohalla_Name	Govt Plot Id	Owner_Name	Father & Husband Name	Road Name	Mobile_Number	Occupancy_Status	Plot_Area	Total_Area_On_Ground_Floor	Total_Rented_Residential_Builtup_Area	Total_Self_Residential_Builtup_Area	House_Type	Road_Width	Construction_Year	House_Number	House_Category	Rate_Multiplier	Construction_Status	Survey_Date	Old_Property_Tax_Id	Total_Builtup_Area	GIS_Map_Parcel_Id	Property_Label	Old_Arv	New_Arv	Arv_Difference %	Property_Tax 10%	Water_Tax 10%	Sewerage_Tax 4%	Old_Tax	New Tax
509	Sarvodaya Nagar	14/7	Suman	Ajay Pal	Near St. Teresa Convent School Sarvodaya Nagar New Vijay Nagar Ghaziabad		SelfOccupied	900	900	0	900	Pakka	Below12	2006	14/7	Residential		Constructed	2022-02-26	N/A	900	2308	00-001	-	9396	0%	940	940	940	-	2819


लिपिक हस्ताक्षर



हस्ताक्षर राजस्व निरीक्षक



कर अधीक्षक हस्ताक्षर



Zone_Name - Vijay Nagar Zone, Ward - New Vijay Nagar (14)

Sr. No.	Mohalla_Name	Govt Plot Id	Owner_Name	Father & Husband Name	Road Name	Mobile_Number	Occupancy_Status	Plot_Area	Total_Area_On_Ground_Floor	Total_Reputed_Residential_Builtup_Area	Total_Self_Residential_Builtup_Area	House_Type	Road_Width	Construction_Year	House_Number	House_Category	Rate_Multiplier	Construction_Status	Survey_Date	Old_Property_Tax_Id	Total_Builtup_Area	GIS_Map_Parcel_Id	Property_Label	Old_Arv	New_Arv	Arv_Difference %	Property_Tax 10%	Water_Tax 10%	Sewerage_Tax 4%	Old_Tax	New Tax
510	Sarvodaya Nagar	51/127	Seema Rani	bhagwan	Near St. Teresa Convent School Sarvodaya Nagar New Vijay Nagar Ghaziabad	9968220757	SelfOccupied	450	450	0	450	Pakka	Below 12	2010	51/127	Residential		Constructed	2022-02-26	N/A	450	2309	00-001	-	4698	0%	470	470	470	-	1409

लिपिक हस्ताक्षर



हस्ताक्षर राजस्व निरीक्षक



कर अधीक्षक हस्ताक्षर




Zone_Name - Vijay Nagar Zone, Ward - New Vijay Nagar (14)

Sr. No.	Mohalla_Name	Govt Plot Id	Owner_Name	Father & Husband Name	Road Name	Mobile_Number	Occupancy_Status	Plot_Area	Total_Area_On_Ground_Floor	Total_Rented_Residential_Builtup_Area	Total_Self_Residential_Builtup_Area	House_Type	Road_Width	Construction_Year	House_Number	House_Category	Rate_Multiplier	Construction_Status	Survey_Date	Old_Property_Tax_Id	Total_Builtup_Area	GIS_Map_Parcel_Id	Property_Label	Old_Arv	New_Arv	Arv_Difference %	Property_Tax 10%	Water_Tax 10%	Sewerage_Tax 4%	Old_Tax	New Tax
511	Sarvodaya Nagar	53A	Vipin Kumar	ram babu	Near St. Teresa Convent School Sarvodaya Nagar New Vijay Nagar Ghaziabad	9971085914	SelfOccupied	855	855	0	1710	Pakka	Below 12	2010	53A/G F-1	Residential		Constructed	2022-02-26	N/A	1710	2310	00-001	-	17852	0%	1785	1785	1785	-	5356


लिपिक हस्ताक्षर



हस्ताक्षर राजस्व निरीक्षक



कर अधीक्षक हस्ताक्षर



Zone_Name - Vijay Nagar Zone, Ward - New Vijay Nagar (14)

Sr. No.	Mohalla_Name	Govt Plot Id	Owner_Name	Father & Husband Name	Road Name	Mobile_Number	Occupancy_Status	Plot_Area	Total_Area_On_Ground_Floor	Total_Rented_Residential_Builtup_Area	Total_Self_Residential_Builtup_Area	House_Type	Road_Width	Construction_Year	House_Number	House_Category	Rate_Multiplier	Construction_Status	Survey_Date	Old_Property_Tax_Id	Total_Builtup_Area	GIS_Map_Parcel_Id	Property_Label	Old_Arv	New_Arv	Arv_Difference %	Property_Tax 10%	Water_Tax 10%	Sewerage_Tax 4%	Old_Tax	New Tax
512	Sarvodaya Nagar	53A	Shushma	pavan kishor	Near St. Teresa Convent School Sarvodaya Nagar New Vijay Nagar Ghaziabad		SelfOccupied	855	855	0	1710	Pakka	Below12	2008	53A/GF-2	Residential		Constructed	2022-02-26	N/A	1710	2310	00-002	-	17852	0%	1785	1785	1785	-	5356

लिपिक हस्ताक्षर



हस्ताक्षर राजस्व निरीक्षक



कर अधीक्षक हस्ताक्षर




Zone_Name - Vijay Nagar Zone, Ward - New Vijay Nagar (14)

Sr. No.	Mohalla_Name	Govt Plot Id	Owner_Name	Father & Husband Name	Road Name	Mobile_Number	Occupancy_Status	Plot_Area	Total_Area_On_Ground_Floor	Total_Rented_Residential_Builtup_Area	Total_Self_Residential_Builtup_Area	House_Type	Road_Width	Construction_Year	House_Number	House_Category	Rate_Multiplier	Construction_Status	Survey_Date	Old_Property_Tax_Id	Total_Builtup_Area	GIS_Map_Parcel_Id	Property_Label	Old_Arv	New_Arv	Arv_Difference %	Property_Tax 10%	Water_Tax 10%	Sewerage_Tax 4%	Old_Tax	New Tax
513	Sarvodaya Nagar	54	Kamlesh Devi	naresh chandra	Near St. Teresa Convent School Sarvodaya Nagar New Vijay Nagar Ghaziabad	8076352421	SelfOccupied	900	900	0	1800	Pakka	Below12	2012	54	Residential		Constructed	2022-02-26	N/A	1800	2311	00-001	-	18792	0%	1879	1879	1879	-	5638


लिपिक हस्ताक्षर



हस्ताक्षर राजस्व निरीक्षक



कर अधीक्षक हस्ताक्षर




Zone_Name - Vijay Nagar Zone, Ward - New Vijay Nagar (14)

Sr. No.	Mohalla_Name	Govt Plot Id	Owner_Name	Father & Husband Name	Road Name	Mobile Number	Occupancy Status	Plot Area	Total Area On Ground	Total Residential Built up Area	Total Self Residential Built up Area	House Type	Road Width	Construction Year	House Number	House Category	Rate Multiplier	Construction Status	Survey Date	Old Property Tax Id	Total Built up Area	GIS Map Parcel Id	Property Label	Old Arv	New Arv	Arv Difference %	Property Tax 10%	Water Tax 10%	Sewerage Tax 4%	Old Tax	New Tax
514	Sarvodaya Nagar	55	N/A		Near St. Teresa Convent School Sarvodaya Nagar New Vijay Nagar Ghaziabad		Self Occupied	450	450	0	900	Pakka	Below 12	2005	55	Residential		Constructed	2022-02-26	N/A	900	2312	00-001	-	9396	0%	940	940	940	-	2819


लिपिक हस्ताक्षर



हस्ताक्षर राजस्व निरीक्षक



कर अधीक्षक हस्ताक्षर



Zone_Name - Vijay Nagar Zone, Ward - New Vijay Nagar (14)

Sr. No.	Mohalla_Name	Govt Plot Id	Owner_Name	Father & Husband Name	Road Name	Mobile_Number	Occupancy_Status	Plot_Area	Total_Area_On_Ground_Floor	Total_Rented_Residential_Builtup_Area	Total_Self_Residential_Builtup_Area	House_Type	Road_Width	Construction_Year	House_Number	House_Category	Rate_Multiplier	Construction_Status	Survey_Date	Old_Property_Tax_Id	Total_Builtup_Area	GIS_Map_Parcel_Id	Property_Label	Old_Arv	New_Arv	Arv_Difference %	Property_Tax 10%	Water_Tax 10%	Sewerage_Tax 4%	Old_Tax	New Tax
515	Sarvodaya Nagar	55	Malvati Devi	Leela Singh	Near St. Teresa Convent School Sarvodaya Nagar New Vijay Nagar Ghaziabad	9999699280	SelfOccupied	750	750	0	1500	Pakka	Below 12	2005	55	Residential		Constructed	2022-02-26	N/A	1500	2313	00-001	-	15660	0%	1566	1566	1566	-	4698

लिपिक हस्ताक्षर



हस्ताक्षर राजस्व निरीक्षक



कर अधीक्षक हस्ताक्षर



Zone_Name - Vijay Nagar Zone, Ward - New Vijay Nagar (14)

Sr. No.	Mohalla_Name	Govt Plot Id	Owner_Name	Father & Husband Name	Road Name	Mobile_Number	Occupancy_Status	Plot_Area	Total_Area_On_Ground_Floor	Total_Rented_Residential_Builtup_Area	Total_Self_Residential_Builtup_Area	House_Type	Road_Width	Construction_Year	House_Number	House_Category	Rate_Multiplier	Construction_Status	Survey_Date	Old_Property_Tax_Id	Total_Builtup_Area	GIS_Map_Parcel_Id	Property_Label	Old_Arv	New_Arv	Arv_Difference %	Property_Tax 10%	Water_Tax 10%	Sewerage_Tax 4%	Old_Tax	New Tax
516	Sarvodaya Nagar	56	Rekha Devi	premal singh	Near St. Teresa Convent School Sarvodaya Nagar New Vijay Nagar Ghaziabad		SelfOccupied	1200	1200	0	2400	Pakka	Below12	2015	56	Residential		Constructed	2022-02-26	N/A	2400	2314	00-001	-	25056	0%	2506	2506	2506	-	7517

लिपिक हस्ताक्षर



हस्ताक्षर राजस्व निरीक्षक



कर अधीक्षक हस्ताक्षर



Zone_Name - Vijay Nagar Zone, Ward - New Vijay Nagar (14)

Sr. No.	Mohalla_Name	Govt Plot Id	Owner_Name	Father & Husband Name	Road Name	Mobile_Number	Occupancy_Status	Plot_Area	Total_Area_On_Ground_Floor	Total_Rented_Residential_Builtup_Area	Total_Self_Residential_Builtup_Area	House_Type	Road_Width	Construction_Year	House_Number	House_Category	Rate_Multiplier	Construction_Status	Survey_Date	Old_Property_Tax_Id	Total_Builtup_Area	GIS_Map_Parcel_Id	Property_Label	Old_Arv	New_Arv	Arv_Difference %	Property_Tax 10%	Water_Tax 10%	Sewerage_Tax 4%	Old_Tax	New Tax
517	Sarvodaya Nagar	57	Ramwati Choudhury	Ram Parkash	Near St. Teresa Convent School Sarvodaya Nagar New Vijay Nagar Ghaziabad	7982608335	SelfOccupied	900	900	0	1800	Pakka	Below 12	2009	57	Residential		Constructed	2022-02-26	N/A	1800	2315	00-001	-	18792	0%	1879	1879	1879	-	5638

लिपिक हस्ताक्षर



हस्ताक्षर राजस्व निरीक्षक



कर अधीक्षक हस्ताक्षर




Zone_Name - Vijay Nagar Zone, Ward - New Vijay Nagar (14)

Sr. No.	Mohalla_Name	Govt Plot Id	Owner_Name	Father & Husband Name	Road Name	Mobile_Number	Occupancy_Status	Plot_Area	Total_Area_On_Ground_Floor	Total_Rented_Residential_Builtup_Area	Total_Self_Residential_Builtup_Area	House_Type	Road_Width	Construction_Year	House_Number	House_Category	Rate_Multiplier	Construction_Status	Survey_Date	Old_Property_Tax_Id	Total_Builtup_Area	GIS_Map_Parcel_Id	Property_Label	Old_Arv	New_Arv	Arv_Difference %	Property_Tax 10%	Water_Tax 10%	Sewerage_Tax 4%	Old_Tax	New Tax
518	Sarvodaya Nagar	59	Rajrani	Ranjit Singh	Near St. Teresa Convent School Sarvodaya Nagar New Vijay Nagar Ghaziabad	9891218280	SelfOccupied	900	900	0	900	Pakka	Below12	2005	59	Residential		Constructed	2022-02-26	N/A	900	2316	00-001	-	9396	0%	940	940	940	-	2819


लिपिक हस्ताक्षर



हस्ताक्षर राजस्व निरीक्षक



कर अधीक्षक हस्ताक्षर



Zone_Name - Vijay Nagar Zone, Ward - New Vijay Nagar (14)

Sr. No.	Mohalla_Name	Govt Plot Id	Owner_Name	Father & Husband Name	Road Name	Mobile_Number	Occupancy_Status	Plot_Area	Total_Area_On_Ground_Floor	Total_Rented_Residential_Builtup_Area	Total_Self_Residential_Builtup_Area	House_Type	Road_Width	Construction_Year	House_Number	House_Category	Rate_Multiplier	Construction_Status	Survey_Date	Old_Property_Tax_Id	Total_Builtup_Area	GIS_Map_Parcel_Id	Property_Label	Old_Arv	New_Arv	Arv_Difference %	Property_Tax 10%	Water_Tax 10%	Sewerage_Tax 4%	Old_Tax	New Tax
519	Sarvodaya Nagar	N/A	Rakesh		Near St. Teresa Convent School Sarvodaya Nagar New Vijay Nagar Ghaziabad		Rented	700	700	1400	0	Pakka	Below 12	2005	N/A	Residential		Constructed	2022-02-26	N/A	1400	2317	00-001	-	16443	0%	1644	1644	1644	-	4933

लिपिक हस्ताक्षर



हस्ताक्षर राजस्व निरीक्षक



कर अधीक्षक हस्ताक्षर




Zone_Name - Vijay Nagar Zone, Ward - New Vijay Nagar (14)

Sr. No.	Mohalla_Name	Govt Plot Id	Owner_Name	Father & Husband Name	Road Name	Mobile_Number	Occupancy_Status	Plot_Area	Total_Area_On_Ground_Floor	Total_Rented_Residential_Builtup_Area	Total_Self_Residential_Builtup_Area	House_Type	Road_Width	Construction_Year	House_Number	House_Category	Rate_Multiplier	Construction_Status	Survey_Date	Old_Property_Tax_Id	Total_Builtup_Area	GIS_Map_Parcel_Id	Property_Label	Old_Arv	New_Arv	Arv_Difference %	Property_Tax 10%	Water_Tax 10%	Sewerage_Tax 4%	Old_Tax	New Tax
520	Sarvodaya Nagar	64	Maya Devi	Tej Ram	Near St. Teresa Convent School Sarvodaya Nagar New Vijay Nagar Ghaziabad	9210455456	SelfOccupied	1350	1350	0	2350	Pakka	Below12	2009	64	Residential		Constructed	2022-02-26	N/A	2350	2318	00-001	-	24534	0%	2453	2453	2453	-	7360

लिपिक हस्ताक्षर



हस्ताक्षर राजस्व निरीक्षक



कर अधीक्षक हस्ताक्षर



Zone_Name - Vijay Nagar Zone, Ward - New Vijay Nagar (14)

Sr. No.	Mohalla_Name	Govt Plot Id	Owner_Name	Father & Husband Name	Road Name	Mobile_Number	Occupancy_Status	Plot_Area	Total_Area_On_Ground_Floor	Total_Rented_Residential_Builtup_Area	Total_Self_Residential_Builtup_Area	House_Type	Road_Width	Construction_Year	House_Number	House_Category	Rate_Multiplier	Construction_Status	Survey_Date	Old_Property_Tax_Id	Total_Builtup_Area	GIS_Map_Parcel_Id	Property_Label	Old_Arv	New_Arv	Arv_Difference %	Property_Tax 10%	Water_Tax 10%	Sewerage_Tax 4%	Old_Tax	New Tax
521	Sarvodaya Nagar	ASHIRWAD FORM HOUSE	N/A		Near St. Teresa Convent School Sarvodaya Nagar New Vijay Nagar Ghaziabad		SelfOccupied	5500	1500	0	0	Pakka	Below12	2003	ASHIRWAD FORM HOUSE	NonResidential	5	Constructed	2022-04-18	N/A	1500	2320	00-001	-	174720	0%	17472	17472	17472	-	52416

लिपिक हस्ताक्षर



हस्ताक्षर राजस्व निरीक्षक



कर अधीक्षक हस्ताक्षर



Zone_Name - Vijay Nagar Zone, Ward - New Vijay Nagar (14)

Sr. No.	Mohalla_Name	Govt Plot Id	Owner_Name	Father & Husband Name	Road Name	Mobile Number	Occupancy Status	Plot Area	Total Area On Ground Floor	Total Rented Residential Built up Area	Total Self Residential Built up Area	House Type	Road Width	Construction Year	House Number	House Category	Rate Multiplier	Construction Status	Survey Date	Old Property Tax Id	Total Built up Area	GIS Map Parcel Id	Property Label	Old Arv	New Arv	Arv Difference %	Property Tax 10%	Water Tax 10%	Sewerage Tax 4%	Old Tax	New Tax
522	Sarvodaya Nagar	N/A	N/A		Near D A V Public School Sarvodaya Nagar New Vijay Nagar Ghaziabad		Self Occupied	2000	0	0	0	Vacant Land	Below 12	0	N/A	Residential		Not Constructed	2022-02-28	N/A	0	1737A	00-001	-	0	0%	0	0	0	-	0
523	Sarvodaya Nagar	near house no 503A	Mohit And Rohit	ajit singh	Near D A V Public School Sarvodaya Nagar New Vijay Nagar Ghaziabad		Rented	800	800	1600	0	Pakka	Below 12	2005	near house no 503A	Residential		Constructed	2022-02-28	N/A	1600	1751A	00-001	-	18792	0%	1879	1879	1879	-	5638

लिपिक हस्ताक्षर



हस्ताक्षर राजस्व निरीक्षक



कर अधीक्षक हस्ताक्षर




Zone_Name - Vijay Nagar Zone, Ward - New Vijay Nagar (14)

Sr. No.	Mohalla_Name	Govt Plot Id	Owner_Name	Father & Husband Name	Road Name	Mobile_Number	Occupancy_Status	Plot_Area	Total_Area_On_Ground_Floor	Total_Rented_Residential_Builtup_Area	Total_Self_Residential_Builtup_Area	House_Type	Road_Width	Construction_Year	House_Number	House_Category	Rate_Multiplier	Construction_Status	Survey_Date	Old_Property_Tax_Id	Total_Builtup_Area	GIS_Map_Parcel_Id	Property_Label	Old_Arv	New_Arv	Arv_Difference%	Property_Tax 10%	Water_Tax 10%	Sewerage_Tax 4%	Old_Tax	New_Tax
524	Sarvodaya Nagar	N/A	N/A		Near D A V Public School Sarvodaya Nagar New Vijay Nagar Ghaziabad		SelfOccupied	450	0	0	0	VacantLand	Below12	0	N/A	Residential		NotConstructed	2022-02-28	N/A	0	1760A	00-001	-	0	0%	0	0	0	-	0
525	Sarvodaya Nagar	near house no 116	Lokesh Kumar		Near D A V Public School Sarvodaya Nagar New Vijay Nagar Ghaziabad	9990030016	Rented	500	500	1500	0	Pakka	Below12	2015	near house no 116	Residential		Constructed	2022-02-28	N/A	1500	1768A	00-001	-	19575	0%	1958	1958	1958	-	5873

लिपिक हस्ताक्षर



हस्ताक्षर राजस्व निरीक्षक



कर अधीक्षक हस्ताक्षर



Zone_Name - Vijay Nagar Zone, Ward - New Vijay Nagar (14)

Sr. No.	Mohalla_Name	Govt Plot Id	Owner_Name	Father & Husband Name	Road Name	Mobile Number	Occupancy Status	Plot Area	Total Area On Ground Floor	Total Rented Residential Built up Area	Total Self Residential Built up Area	House Type	Road Width	Construction Year	House Number	House Category	Rate Multiplier	Construction Status	Survey Date	Old Property Tax Id	Total Built Up Area	GIS Map Parcel Id	Property Label	Old Arv	New Arv	Arv Difference %	Property Tax 10%	Water Tax 10%	Sewerage Tax 4%	Old Tax	New Tax
526	Sarvodaya Nagar	106	Shambhu Singh	KIRPALI SINGH	Near D A V Public School Sarvodaya Nagar New Vijay Nagar Ghaziabad	8750330332	SelfOccupied	450	450	0	1350	Pakka	Below12	2003	106	Residential		Constructed	2022-02-28	N/A	1350	1769A	00-001	-	14094	0%	1409	1409	1409	-	4228

लिपिक हस्ताक्षर



हस्ताक्षर राजस्व निरीक्षक



कर अधीक्षक हस्ताक्षर



Zone_Name - Vijay Nagar Zone, Ward - New Vijay Nagar (14)

Sr. No.	Mohalla_Name	Govt Plot Id	Owner_Name	Father & Husband Name	Road Name	Mobile_Number	Occupancy_Status	Plot_Area	Total_Area_On_Ground_Floor	Total_Rented_Residential_Builtup_Area	Total_Self_Residential_Builtup_Area	House_Type	Road_Width	Construction_Year	House_Number	House_Category	Rate_Multiplier	Construction_Status	Survey_Date	Old_Property_Tax_Id	Total_Builtup_Area	GIS_Map_Parcel_Id	Property_Label	Old_Arv	New_Arv	Arv_Difference %	Property_Tax 10%	Water_Tax 10%	Sewerage_Tax 4%	Old_Tax	New Tax
527	Sarvodaya Nagar	N/A	N/A		Near St. Teresa Convent School Sarvodaya Nagar New Vijay Nagar Ghaziabad		SelfOccupied	350	350	0	700	Pakka	Below12	2009	N/A	Residential		Constructed	2022-04-18	N/A	700	1769B	00-001	-	7308	0%	731	731	731	-	2192

लिपिक हस्ताक्षर



हस्ताक्षर राजस्व निरीक्षक



कर अधीक्षक हस्ताक्षर




Zone_Name - Vijay Nagar Zone, Ward - New Vijay Nagar (14)

Sr. No.	Mohalla_Name	Govt Plot Id	Owner_Name	Father & Husband Name	Road Name	Mobile Number	Occupancy Status	Plot Area	Total Area On Ground Floor	Total Residential Built up Area	Total Self Residential Built up Area	House Type	Road Width	Construction Year	House Number	House Category	Rate Multiplier	Construction Status	Survey Date	Old Property Tax Id	Total Built up Area	GIS Map Parcel Id	Property Label	Old Arv	New Arv	Arv Difference %	Property Tax 10%	Water Tax 10%	Sewerage Tax 4%	Old Tax	New Tax
528	Sarvodaya Nagar	N/A	N/A		Near D A V Public School Sarvodaya Nagar New Vijay Nagar Ghaziabad		SelfOccupied	800	0	0	0	VacantLand	Below12	0	N/A	Residential		NotConstructed	2022-02-28	N/A	0	1772A	00-001	-	0	0%	0	0	0	-	0
529	Sarvodaya Nagar	B-105	Sukhpal Singh	Balveer Singh	Near D A V Public School Sarvodaya Nagar New Vijay Nagar Ghaziabad		SelfOccupied	900	850	0	800	Pakka	Below12	2010	b-105	Mix	5	Constructed	2022-02-28	N/A	850	1774A	00-001	-	11856	0%	1186	1186	1186	-	3557


लिपिक हस्ताक्षर



हस्ताक्षर राजस्व निरीक्षक



कर अधीक्षक हस्ताक्षर




Zone_Name - Vijay Nagar Zone, Ward - New Vijay Nagar (14)

Sr. No.	Mohalla_Name	Govt Plot Id	Owner_Name	Father & Husband Name	Road Name	Mobile Number	Occupancy Status	Plot Area	Total Area On Ground Floor	Total Rented Residential Built up Area	Total Self Residential Built up Area	House Type	Road Width	Construction Year	House Number	House Category	Rate Multiplier	Construction Status	Survey Date	Old Property Tax Id	Total Built Up Area	GIS Map Parcel Id	Property Label	Old Arv	New Arv	Arv Difference %	Property Tax 10%	Water Tax 10%	Sewerage Tax 4%	Old Tax	New Tax
530	Sarvodaya Nagar	80	Kaushaliya Devi	KALWARA	Near DAV Public School Sarvodaya Nagar New Vijay Nagar Ghaziabad	7838079033	Self Occupied	450	450	0	350	Pakka	Below 12	2018	80	Mix	5	Constructed	2022-02-28	N/A	450	1791A	00-001	-	10662	0%	1066	1066	1066	-	3199


लिपिक हस्ताक्षर



हस्ताक्षर राजस्व निरीक्षक



कर अधीक्षक हस्ताक्षर



Zone_Name - Vijay Nagar Zone, Ward - New Vijay Nagar (14)

Sr. No.	Mohalla_Name	Govt Plot Id	Owner_Name	Father & Husband Name	Road Name	Mobile_Number	Occupancy_Status	Plot_Area	Total_Area_On_Ground_Floor	Total_Rented_Residential_Builtup_Area	Total_Self_Residential_Builtup_Area	House_Type	Road_Width	Construction_Year	House_Number	House_Category	Rate_Multiplier	Construction_Status	Survey_Date	Old_Property_Tax_Id	Total_Builtup_Area	GIS_Map_Parcel_Id	Property_Label	Old_Arv	New_Arv	Arv_Difference %	Property_Tax 10%	Water_Tax 10%	Sewerage_Tax 4%	Old_Tax	New Tax
531	Sarvodaya Nagar	N/A	N/A		Near St. Teresa Convent School Sarvodaya Nagar New Vijay Nagar Ghaziabad		SelfOccupied	900	900	0	2650	Pakka	Below12	2010	N/A	Mix	5	Constructed	2022-02-26	N/A	2700	1792A	00-001	-	31170	0%	3117	3117	3117	-	9351


लिपिक हस्ताक्षर



हस्ताक्षर राजस्व निरीक्षक



कर अधीक्षक हस्ताक्षर




Zone_Name - Vijay Nagar Zone, Ward - New Vijay Nagar (14)

Sr. No.	Mohalla_Name	Govt Plot Id	Owner_Name	Father & Husband Name	Road Name	Mobile_Number	Occupancy_Status	Plot_Area	Total_Area_On_Ground_Floor	Total_Rented_Residential_Builtup_Area	Total_Self_Residential_Builtup_Area	House_Type	Road_Width	Construction_Year	House_Number	House_Category	Rate_Multiplier	Construction_Status	Survey_Date	Old_Property_Tax_Id	Total_Builtup_Area	GIS_Map_Parcel_Id	Property_Label	Old_Arv	New_Arv	Arv_Difference %	Property_Tax 10%	Water_Tax 10%	Sewerage_Tax 4%	Old_Tax	New Tax
532	Sarvodaya Nagar	81/11	Anup Singh	Phool Singh	Near St. Teresa Convent School Sarvodaya Nagar New Vijay Nagar Ghaziabad	9582407088	SelfOccupied	450	450	0	850	Pakka	Below 12	2013	81/11	Mix	5	Constructed	2022-02-26	N/A	900	1794A	00-001	-	12378	0%	1238	1238	1238	-	3713

लिपिक हस्ताक्षर



हस्ताक्षर राजस्व निरीक्षक



कर अधीक्षक हस्ताक्षर



Zone_Name - Vijay Nagar Zone, Ward - New Vijay Nagar (14)

Sr. No.	Mohalla_Name	Govt Plot Id	Owner_Name	Father & Husband Name	Road Name	Mobile Number	Occupancy_Status	Plot Area	Total_Area_On_Ground_Floor	Total_Rented_Residential_Builtup_Area	Total_Self_Residential_Builtup_Area	House_Type	Road_Width	Construction_Year	House_Number	House_Category	Rate_Multiplier	Construction_Status	Survey Date	Old_Property_Tax_Id	Total_Built-Up_Area	GIS_Map_Parcel_Id	Property_Label	Old_Arv	New_Arv	Arv_Difference %	Property Tax 10%	Water_Tax 10%	Sewerage_Tax 4%	Old_Tax	New Tax
533	Sarvodaya Nagar	N/A	Vineet		Near D A V Public School Sarvodaya Nagar New Vijay Nagar Ghaziabad		Rented	600	600	900	0	Pakka	Below 12	2020	N/A	Residential		Constructed	2022-02-28	N/A	900	1804A	00-001	-	11745	0%	1175	1175	1175	-	3524
534	Sarvodaya Nagar	32	Subhas	Omprakash	Near D A V Public School Sarvodaya Nagar New Vijay Nagar Ghaziabad	9717409753	SelfOccupied	225	225	0	225	Pakka	Below 12	2014	32	Residential		Constructed	2022-02-28	N/A	225	1809A	00-001	-	2349	0%	235	235	235	-	705

लिपिक हस्ताक्षर



हस्ताक्षर राजस्व निरीक्षक



कर अधीक्षक हस्ताक्षर



Zone_Name - Vijay Nagar Zone, Ward - New Vijay Nagar (14)

Sr. No.	Mohalla_Name	Govt Plot Id	Owner_Name	Father & Husband Name	Road Name	Mobile Number	Occupancy_Status	Plot Area	Total_Area_On_Ground_Floor	Total_Reputed_Residential_Builtup_Area	Total_Self_Residential_Builtup_Area	House_Type	Road_Width	Construction_Year	House_Number	House_Category	Rate_Multiplier	Construction_Status	Survey_Date	Old_Property_Tax_Id	Total_Builtup_Area	GIS_Map_Parcel_Id	Property_Label	Old_Arv	New_Arv	Arv_Difference %	Property Tax 10%	Water_Tax 10%	Sewerage_Tax 4%	Old_Tax	New Tax
535	Sarvodaya Nagar	N/A	N/A		Near D A V Public School Sarvodaya Nagar New Vijay Nagar Ghaziabad		SelfOccupied	180	0	0	0	VacantLand	Below12	0	N/A	Residential		NotConstructed	2022-02-28	N/A	0	1811A	00-001	-	0	0%	0	0	0	-	0
536	Sarvodaya Nagar	N/A	N/A		Near D A V Public School Sarvodaya Nagar New Vijay Nagar Ghaziabad		SelfOccupied	180	0	0	0	VacantLand	Below12	0	N/A	Residential		NotConstructed	2022-02-28	N/A	0	1811B	00-001	-	0	0%	0	0	0	-	0

लिपिक हस्ताक्षर



हस्ताक्षर राजस्व निरीक्षक



कर अधीक्षक हस्ताक्षर



Zone_Name - Vijay Nagar Zone, Ward - New Vijay Nagar (14)

Sr. No.	Mohalla_Name	Govt Plot Id	Owner_Name	Father & Husband Name	Road Name	Mobile Number	Occupancy Status	Plot Area	Total Area On Ground Floor	Total Rentable Residential Built up Area	Total Self Residential Built up Area	House Type	Road Width	Construction Year	House Number	House Category	Rate Multiplier	Construction Status	Survey Date	Old Property Tax Id	Total Built up Area	GIS Map Parcel Id	Property Label	Old Arv	New Arv	Arv Difference %	Property Tax 10%	Water Tax 10%	Sewerage Tax 4%	Old Tax	New Tax
537	Sarvodaya Nagar	N/A	N/A		Near D A V Public School Sarvodaya Nagar New Vijay Nagar Ghaziabad		SelfOccupied	900	900	0	900	Kutcha	Below 12	2017	N/A	Residential		Constructed	2022-02-28	N/A	900	1826A	00-001	-	9396	0%	940	940	940	-	2819
538	Sarvodaya Nagar	N/A	N/A		Near D A V Public School Sarvodaya Nagar New Vijay Nagar Ghaziabad		SelfOccupied	500	500	0	500	Pakka	Below 12	2005	N/A	Residential		Constructed	2022-02-28	N/A	500	1830A	00-001	-	5220	0%	522	522	522	-	1566

लिपिक हस्ताक्षर



हस्ताक्षर राजस्व निरीक्षक



कर अधीक्षक हस्ताक्षर



Zone_Name - Vijay Nagar Zone, Ward - New Vijay Nagar (14)

Sr. No.	Mohalla_Name	Govt Plot Id	Owner_Name	Father & Husband Name	Road Name	Mobile_Number	Occupancy_Status	Plot_Area	Total_Area_On_Ground_Floor	Total_Rented_Residential_Builtup_Area	Total_Self_Residential_Builtup_Area	House_Type	Road_Width	Construction_Year	House_Number	House_Category	Rate_Multiplier	Construction_Status	Survey_Date	Old_Property_Tax_Id	Total_Builtup_Area	GIS_Map_Parcel_Id	Property_Label	Old_Arv	New_Arv	Arv_Difference %	Property_Tax 10%	Water_Tax 10%	Sewerage_Tax 4%	Old_Tax	New Tax
539	Sarvodaya Nagar	614	Sair Pal Sharma	SIYARAM SHARMA	Near St. Teresa Convent School Sarvodaya Nagar New Vijay Nagar Ghaziabad	9411421977	SelfOccupied	700	700	0	1350	Pakka	Below12	2010	614	Mix	5	Constructed	2022-02-28	N/A	1400	1837A	00-001	-	17598	0%	1760	1760	1760	-	5279


लिपिक हस्ताक्षर



हस्ताक्षर राजस्व निरीक्षक



कर अधीक्षक हस्ताक्षर




Zone_Name - Vijay Nagar Zone, Ward - New Vijay Nagar (14)

Sr. No.	Mohalla_Name	Govt Plot Id	Owner_Name	Father & Husband Name	Road Name	Mobile_Number	Occupancy_Status	Plot_Area	Total_Area_On_Ground_Floor	Total_Rented_Residential_Builtup_Area	Total_Self_Residential_Builtup_Area	House_Type	Road_Width	Construction_Year	House_Number	House_Category	Rate_Multiplier	Construction_Status	Survey_Date	Old_Property_Tax_Id	Total_Builtup_Area	GIS_Map_Parcel_Id	Property_Label	Old_Arv	New_Arv	Arv_Difference %	Property_Tax 10%	Water_Tax 10%	Sewerage_Tax 4%	Old_Tax	New Tax
540	Sarvodaya Nagar	N/A	Bhanwar Lal Gadri	CHAIN A GADRI	Near St. Teresa Convent School Sarvodaya Nagar New Vijay Nagar Ghaziabad	7728011840	SelfOccupied	900	450	0	450	Kutcha	Below12	2012	N/A	Residential		Constructed	2022-02-28	N/A	450	1839A	00-001	-	3186	0%	319	319	319	-	956

लिपिक हस्ताक्षर



हस्ताक्षर राजस्व निरीक्षक



कर अधीक्षक हस्ताक्षर



Zone_Name - Vijay Nagar Zone, Ward - New Vijay Nagar (14)

Sr. No.	Mohalla_Name	Govt Plot Id	Owner_Name	Father & Husband Name	Road Name	Mobile_Number	Occupancy_Status	Plot_Area	Total_Area_On_Ground_Floor	Total_Rented_Residential_Builtup_Area	Total_Self_Residential_Builtup_Area	House_Type	Road_Width	Construction_Year	House_Number	House_Category	Rate_Multiplier	Construction_Status	Survey_Date	Old_Property_Tax_Id	Total_Builtup_Area	GIS_Map_Parcel_Id	Property_Label	Old_Arv	New_Arv	Arv_Difference %	Property_Tax 10%	Water_Tax 10%	Sewerage_Tax 4%	Old_Tax	New Tax
541	Sarvodaya Nagar	N/A	Satpal		Near St. Teresa Convent School Sarvodaya Nagar New Vijay Nagar Ghaziabad		SelfOccupied	650	600	0	600	Pakka	Below12	2003	N/A	Residential		Constructed	2022-02-28	N/A	600	1839B	00-001	-	4920	0%	492	492	492	-	1476


लिपिक हस्ताक्षर



हस्ताक्षर राजस्व निरीक्षक



कर अधीक्षक हस्ताक्षर



Zone_Name - Vijay Nagar Zone, Ward - New Vijay Nagar (14)

Sr. No.	Mohalla_Name	Govt Plot Id	Owner_Name	Father & Husband Name	Road Name	Mobile_Number	Occupancy_Status	Plot_Area	Total_Area_On_Ground_Floor	Total_Rented_Residential_Builtup_Area	Total_Self_Residential_Builtup_Area	House_Type	Road_Width	Construction_Year	House_Number	House_Category	Rate_Multiplier	Construction_Status	Survey_Date	Old_Property_Tax_Id	Total_Builtup_Area	GIS_Map_Parcel_Id	Property_Label	Old_Arv	New_Arv	Arv_Difference %	Property_Tax 10%	Water_Tax 10%	Sewerage_Tax 4%	Old_Tax	New Tax
542	Sarvodaya Nagar	NEAR 51	N/A		Near St. Teresa Convent School Sarvodaya Nagar New Vijay Nagar Ghaziabad		Rented	450	350	350	0	OtherPakka	Below12	2003	NEAR 51	Residential		Constructed	2022-02-28	N/A	350	1841A	00-001	-	3654	0%	365	365	365	-	1096

लिपिक हस्ताक्षर



हस्ताक्षर राजस्व निरीक्षक



कर अधीक्षक हस्ताक्षर



Zone_Name - Vijay Nagar Zone, Ward - New Vijay Nagar (14)

Sr. No.	Mohalla_Name	Govt Plot Id	Owner_Name	Father & Husband Name	Road Name	Mobile_Number	Occupancy_Status	Plot_Area	Total_Area_On_Ground_Floor	Total_Rented_Residential_Builtup_Area	Total_Self_Residential_Builtup_Area	House_Type	Road_Width	Construction_Year	House_Number	House_Category	Rate_Multiplier	Construction_Status	Survey_Date	Old_Property_Tax_Id	Total_Builtup_Area	GIS_Map_Parcel_Id	Property_Label	Old_Arv	New_Arv	Arv_Difference %	Property_Tax 10%	Water_Tax 10%	Sewerage_Tax 4%	Old_Tax	New Tax
543	Sarvodaya Nagar	10	Pawan Kumar	JAGDISH KUMAR	Near St. Teresa Convent School Sarvodaya Nagar New Vijay Nagar Ghaziabad	8285877374	SelfOccupied	250	250	0	450	Pakka	Below12	2003	10	Mix	5	Constructed	2022-02-28	N/A	500	1849A	00-001	-	8202	0%	820	820	820	-	2461

लिपिक हस्ताक्षर

हस्ताक्षर राजस्व निरीक्षक

कर अधीक्षक हस्ताक्षर

Zone_Name - Vijay Nagar Zone, Ward - New Vijay Nagar (14)

Sr. No.	Mohalla_Name	Govt Plot Id	Owner_Name	Father & Husband Name	Road Name	Mobile Number	Occupancy Status	Plot Area	Total Area On Ground	Total Residential Built up Area	Total Self Residential Built up Area	House Type	Road Width	Construction Year	House Number	House Category	Rate Multiplier	Construction Status	Survey Date	Old Property Tax Id	Total Built up Area	GIS Map Parcel Id	Property Label	Old Arv	New Arv	Arv Difference %	Property Tax 10%	Water Tax 10%	Sewerage Tax 4%	Old Tax	New Tax
544	Sarvodaya Nagar	B-13	Kaila Devi		Near St. Teresa Convent School Sarvodaya Nagar New Vijay Nagar Ghaziabad	7011792100	Self Occupied	225	225	0	450	Pakka	Below 12	2003	B-13	Residential		Constructed	2022-02-28	N/A	450	1851A	00-001	-	4698	0%	470	470	470	-	1409

लिपिक हस्ताक्षर



हस्ताक्षर राजस्व निरीक्षक



कर अधीक्षक हस्ताक्षर



Zone_Name - Vijay Nagar Zone, Ward - New Vijay Nagar (14)

Sr. No.	Mohalla_Name	Govt Plot Id	Owner_Name	Father & Husband Name	Road Name	Mobile_Number	Occupancy_Status	Plot_Area	Total_Area_On_Ground_Floor	Total_Rented_Residential_Builtup_Area	Total_Self_Residential_Builtup_Area	House_Type	Road_Width	Construction_Year	House_Number	House_Category	Rate_Multiplier	Construction_Status	Survey_Date	Old_Property_Tax_Id	Total_Builtup_Area	GIS_Map_Parcel_Id	Property_Label	Old_Arv	New_Arv	Arv_Difference %	Property_Tax 10%	Water_Tax 10%	Sewerage_Tax 4%	Old_Tax	New Tax
545	Sarvodaya Nagar	104	Uday Singh	DHARAM PAL SINGH	Near St. Teresa Convent School Sarvodaya Nagar New Vijay Nagar Ghaziabad	8285707218	SelfOccupied	450	450	0	450	Pakka	Below12	2003	104	Residential		Constructed	2022-02-28	N/A	450	1857A	00-001	-	4698	0%	470	470	470	-	1409

लिपिक हस्ताक्षर



हस्ताक्षर राजस्व निरीक्षक



कर अधीक्षक हस्ताक्षर



Zone_Name - Vijay Nagar Zone, Ward - New Vijay Nagar (14)

Sr. No.	Mohalla_Name	Govt Plot Id	Owner_Name	Father & Husband Name	Road Name	Mobile_Number	Occupancy_Status	Plot_Area	Total_Area_On_Ground_Floor	Total_Rented_Residential_Builtup_Area	Total_Self_Residential_Builtup_Area	House_Type	Road_Width	Construction_Year	House_Number	House_Category	Rate_Multiplier	Construction_Status	Survey_Date	Old_Property_Tax_Id	Total_Builtup_Area	GIS_Map_Parcel_Id	Property_Label	Old_Arv	New_Arv	Arv_Difference %	Property_Tax 10%	Water_Tax 10%	Sewerage_Tax 4%	Old_Tax	New_Tax
546	Sarvodaya Nagar	56/8	Madhu Bala	ram bilash sharma	Near D A V Public School Sarvodaya Nagar New Vijay Nagar Ghaziabad		Rented	1800	1000	1000	0	OtherPakka	Below12	2005	56/8	Residential		Constructed	2022-02-28	N/A	1000	1863A	00-001	-	7965	0%	797	797	797	-	2390

लिपिक हस्ताक्षर



हस्ताक्षर राजस्व निरीक्षक



कर अधीक्षक हस्ताक्षर



Zone_Name - Vijay Nagar Zone, Ward - New Vijay Nagar (14)

Sr. No.	Mohalla_Name	Govt Plot Id	Owner_Name	Father & Husband Name	Road Name	Mobile_Number	Occupancy_Status	Plot_Area	Total_Area_On_Ground_Floor	Total_Reputed_Residential_Builtup_Area	Total_Self_Residential_Builtup_Area	House_Type	Road_Width	Construction_Year	House_Number	House_Category	Rate_Multiplier	Construction_Status	Survey_Date	Old_Property_Tax_Id	Total_Builtup_Area	GIS_Map_Parcel_Id	Property_Label	Old_Arv	New_Arv	Arv_Difference %	Property_Tax 10%	Water_Tax 10%	Sewerage_Tax 4%	Old_Tax	New Tax
547	Sarvodaya Nagar	266	N/A		Near St. Teresa Convent School Sarvodaya Nagar New Vijay Nagar Ghaziabad		SelfOccupied	540	0	0	0	VacantLand	Below12	0	266	Residential		NotConstructed	2022-02-26	N/A	0	1873A	00-001	-	0	0%	0	0	0	-	0

लिपिक हस्ताक्षर



हस्ताक्षर राजस्व निरीक्षक



कर अधीक्षक हस्ताक्षर




Zone_Name - Vijay Nagar Zone, Ward - New Vijay Nagar (14)

Sr. No.	Mohalla_Name	Govt Plot Id	Owner_Name	Father & Husband Name	Road Name	Mobile_Number	Occupancy_Status	Plot_Area	Total_Area_On_Ground_Floor	Total_Reputed_Residential_Builtup_Area	Total_Self_Residential_Builtup_Area	House_Type	Road_Width	Construction_Year	House_Number	House_Category	Rate_Multiplier	Construction_Status	Survey_Date	Old_Property_Tax_Id	Total_Builtup_Area	GIS_Map_Parcel_Id	Property_Label	Old_Arv	New_Arv	Arv_Difference %	Property_Tax 10%	Water_Tax 10%	Sewerage_Tax 4%	Old_Tax	New Tax
548	Sarvodaya Nagar	H no.38/A	R B.Gautam		Near St. Teresa Convent School Sarvodaya Nagar New Vijay Nagar Ghaziabad		SelfOccupied	450	450	0	900	Pakka	Below12	2012	38/A	Residential		Constructed	2022-02-26	N/A	900	1890A	00-001	-	9396	0%	940	940	940	-	2819

लिपिक हस्ताक्षर



हस्ताक्षर राजस्व निरीक्षक



कर अधीक्षक हस्ताक्षर



Zone_Name - Vijay Nagar Zone, Ward - New Vijay Nagar (14)

Sr. No.	Mohalla_Name	Govt Plot Id	Owner_Name	Father & Husband Name	Road Name	Mobile_Number	Occupancy_Status	Plot_Area	Total_Area_On_Ground_Floor	Total_Rented_Residential_Builtup_Area	Total_Self_Residential_Builtup_Area	House_Type	Road_Width	Construction_Year	House_Number	House_Category	Rate_Multiplier	Construction_Status	Survey_Date	Old_Property_Tax_Id	Total_Builtup_Area	GIS_Map_Parcel_Id	Property_Label	Old_Arv	New_Arv	Arv_Difference %	Property_Tax 10%	Water_Tax 10%	Sewerage_Tax 4%	Old_Tax	New Tax
549	Sarvodaya Nagar	26	Ramesh Chand Sharma		Near St. Teresa Convent School Sarvodaya Nagar New Vijay Nagar Ghaziabad		SelfOccupied	450	450	0	1800	Pakka	Below12	2005	26	Residential		Constructed	2022-02-26	N/A	1800	1906A	00-001	-	18792	0%	1879	1879	1879	-	5638

लिपिक हस्ताक्षर



हस्ताक्षर राजस्व निरीक्षक



कर अधीक्षक हस्ताक्षर




Zone_Name - Vijay Nagar Zone, Ward - New Vijay Nagar (14)

Sr. No.	Mohalla_Name	Govt Plot Id	Owner_Name	Father & Husband Name	Road Name	Mobile_Number	Occupancy_Status	Plot_Area	Total_Area_On_Ground_Floor	Total_Rented_Residential_Builtup_Area	Total_Self_Residential_Builtup_Area	House_Type	Road_Width	Construction_Year	House_Number	House_Category	Rate_Multiplier	Construction_Status	Survey_Date	Old_Property_Tax_Id	Total_Builtup_Area	GIS_Map_Parcel_Id	Property_Label	Old_Arv	New_Arv	Arv_Difference %	Property_Tax 10%	Water_Tax 10%	Sewerage_Tax 4%	Old_Tax	New Tax
550	Sarvodaya Nagar	156	Satish Kumar	shri mallo singh	Near St. Teresa Convent School Sarvodaya Nagar New Vijay Nagar Ghaziabad	8743842532	SelfOccupied	900	900	0	2700	Pakka	Below12	2010	156	Residential		Constructed	2022-02-26	N/A	2700	1908A	00-001	-	28188	0%	2819	2819	2819	-	8456


लिपिक हस्ताक्षर



हस्ताक्षर राजस्व निरीक्षक



कर अधीक्षक हस्ताक्षर



Zone_Name - Vijay Nagar Zone, Ward - New Vijay Nagar (14)

Sr. No.	Mohalla_Name	Govt Plot Id	Owner_Name	Father & Husband Name	Road Name	Mobile_Number	Occupancy_Status	Plot_Area	Total_Area_On_Ground_Floor	Total_Rented_Residential_Builtup_Area	Total_Self_Residential_Builtup_Area	House_Type	Road_Width	Construction_Year	House_Number	House_Category	Rate_Multiplier	Construction_Status	Survey_Date	Old_Property_Tax_Id	Total_Builtup_Area	GIS_Map_Parcel_Id	Property_Label	Old_Arv	New_Arv	Arv_Difference %	Property_Tax 10%	Water_Tax 10%	Sewerage_Tax 4%	Old_Tax	New Tax
551	Sarvodaya Nagar	N/A	Durga Wati	dorilal	Near St. Teresa Convent School Sarvodaya Nagar New Vijay Nagar Ghaziabad		Rented	900	900	900	0	Pakka	Below 12	2008	N/A	Residential		Constructed	2022-02-26	N/A	900	1909A	00-001	-	10571	0%	1057	1057	1057	-	3171


लिपिक हस्ताक्षर



हस्ताक्षर राजस्व निरीक्षक



कर अधीक्षक हस्ताक्षर




Zone_Name - Vijay Nagar Zone, Ward - New Vijay Nagar (14)

Sr. No.	Mohalla_Name	Govt Plot Id	Owner_Name	Father & Husband Name	Road Name	Mobile_Number	Occupancy_Status	Plot_Area	Total_Area_On_Ground_Floor	Total_Rented_Residential_Builtup_Area	Total_Self_Residential_Builtup_Area	House_Type	Road_Width	Construction_Year	House_Number	House_Category	Rate_Multiplier	Construction_Status	Survey_Date	Old_Property_Tax_Id	Total_Builtup_Area	GIS_Map_Parcel_Id	Property_Label	Old_Arv	New_Arv	Arv_Difference %	Property_Tax 10%	Water_Tax 10%	Sewerage_Tax 4%	Old_Tax	New Tax
552	Sarvodaya Nagar	kh-183	Prem Chand	prabh u singh	Near St. Teresa Convent School Sarvodaya Nagar New Vijay Nagar Ghaziabad	9717490191	SelfOccupied	450	450	0	650	Pakka	Below 12	2003	kh-183	Residential		Constructed	2022-02-26	N/A	650	1912A	00-001	-	6786	0%	679	679	679	-	2036

लिपिक हस्ताक्षर



हस्ताक्षर राजस्व निरीक्षक



कर अधीक्षक हस्ताक्षर




Zone_Name - Vijay Nagar Zone, Ward - New Vijay Nagar (14)

Sr. No.	Mohalla_Name	Govt Plot Id	Owner_Name	Father & Husband Name	Road Name	Mobile_Number	Occupancy_Status	Plot_Area	Total_Area_On_Ground_Floor	Total_Residential_Builtup_Area	Total_Self_Residential_Builtup_Area	House_Type	Road_Width	Construction_Year	House_Number	House_Category	Rate_Multiplier	Construction_Status	Survey_Date	Old_Property_Tax_Id	Total_Builtup_Area	GIS_Map_Parcel_Id	Property_Label	Old_Arv	New_Arv	Arv_Difference %	Property_Tax 10%	Water_Tax 10%	Sewerage_Tax 4%	Old_Tax	New Tax
553	Sarvodaya Nagar	N/A	Manoj Devi	momraj singh	Near St. Teresa Convent School Sarvodaya Nagar New Vijay Nagar Ghaziabad	9654170874	SelfOccupied	900	800	0	800	Pakka	Below12	2008	N/A	Residential		Constructed	2022-02-26	N/A	800	1922A	00-001	-	8352	0%	835	835	835	-	2506

लिपिक हस्ताक्षर



हस्ताक्षर राजस्व निरीक्षक



कर अधीक्षक हस्ताक्षर




Zone_Name - Vijay Nagar Zone, Ward - New Vijay Nagar (14)

Sr. No.	Mohalla_Name	Govt Plot Id	Owner_Name	Father & Husband Name	Road Name	Mobile_Number	Occupancy_Status	Plot_Area	Total_Area_On_Ground_Floor	Total_Rented_Residential_Builtup_Area	Total_Self_Residential_Builtup_Area	House_Type	Road_Width	Construction_Year	House_Number	House_Category	Rate_Multiplier	Construction_Status	Survey_Date	Old_Property_Tax_Id	Total_Builtup_Area	GIS_Map_Parcel_Id	Property_Label	Old_Arv	New_Arv	Arv_Difference %	Property_Tax 10%	Water_Tax 10%	Sewerage_Tax 4%	Old_Tax	New Tax
554	Sarvodaya Nagar	N/A	N/A		Near St. Teresa Convent School Sarvodaya Nagar New Vijay Nagar Ghaziabad		SelfOccupied	550	300	0	300	Kutcha	Below12	2003	N/A	Residential		Constructed	2022-04-18	N/A	300	1923A	00-001	-	2124	0%	212	212	212	-	637

लिपिक हस्ताक्षर



हस्ताक्षर राजस्व निरीक्षक



कर अधीक्षक हस्ताक्षर



Zone_Name - Vijay Nagar Zone, Ward - New Vijay Nagar (14)

Sr. No.	Mohalla_Name	Govt Plot Id	Owner_Name	Father & Husband Name	Road Name	Mobile_Number	Occupancy_Status	Plot_Area	Total_Area_On_Ground_Floor	Total_Rented_Residential_Builtup_Area	Total_Self_Residential_Builtup_Area	House_Type	Road_Width	Construction_Year	House_Number	House_Category	Rate_Multiplier	Construction_Status	Survey_Date	Old_Property_Tax_Id	Total_Builtup_Area	GIS_Map_Parcel_Id	Property_Label	Old_Arv	New_Arv	Arv_Difference %	Property_Tax 10%	Water_Tax 10%	Sewerage_Tax 4%	Old_Tax	New Tax
555	Sarvodaya Nagar	kh-183	Sonu Kumar	bholaram	Near St. Teresa Convent School Sarvodaya Nagar New Vijay Nagar Ghaziabad	9711778830	SelfOccupied	250	250	0	500	Pakka	Below12	2010	kh-183	Residential		Constructed	2022-02-26	N/A	500	1925A	00-001	-	5220	0%	522	522	522	-	1566


लिपिक हस्ताक्षर



हस्ताक्षर राजस्व निरीक्षक



कर अधीक्षक हस्ताक्षर



Zone_Name - Vijay Nagar Zone, Ward - New Vijay Nagar (14)

Sr. No.	Mohalla_Name	Govt Plot Id	Owner_Name	Father & Husband Name	Road Name	Mobile_Number	Occupancy_Status	Plot_Area	Total_Area_On_Ground_Floor	Total_Rented_Residential_Builtup_Area	Total_Self_Residential_Builtup_Area	House_Type	Road_Width	Construction_Year	House_Number	House_Category	Rate_Multiplier	Construction_Status	Survey_Date	Old_Property_Tax_Id	Total_Builtup_Area	GIS_Map_Parcel_Id	Property_Label	Old_Arv	New_Arv	Arv_Difference %	Property_Tax 10%	Water_Tax 10%	Sewerage_Tax 4%	Old_Tax	New Tax
556	Sarvodaya Nagar	39	Kishan Pal	munshi Lal	Near St. Teresa Convent School Sarvodaya Nagar New Vijay Nagar Ghaziabad	8130201163	SelfOccupied	450	450	0	900	Pakka	Below 12	2010	39	Residential		Constructed	2022-02-26	N/A	900	1928A	00-001	-	9396	0%	940	940	940	-	2819

लिपिक हस्ताक्षर



हस्ताक्षर राजस्व निरीक्षक



कर अधीक्षक हस्ताक्षर



Zone_Name - Vijay Nagar Zone, Ward - New Vijay Nagar (14)

Sr. No.	Mohalla_Name	Govt Plot Id	Owner_Name	Father & Husband Name	Road Name	Mobile_Number	Occupancy_Status	Plot_Area	Total_Area_On_Ground_Floor	Total_Rented_Residential_Builtup_Area	Total_Self_Residential_Builtup_Area	House_Type	Road_Width	Construction_Year	House_Number	House_Category	Rate_Multiplier	Construction_Status	Survey_Date	Old_Property_Tax_Id	Total_Builtup_Area	GIS_Map_Parcel_Id	Property_Label	Old_Arv	New_Arv	Arv_Difference %	Property_Tax 10%	Water_Tax 10%	Sewerage_Tax 4%	Old_Tax	New Tax
557	Sarodaya Nagar	25/3	Lalit Kumar Sharma	ram gopal sharma	Near St. Teresa Convent School Sarvodaya Nagar New Vijay Nagar Ghaziabad	9871436001	SelfOccupied	450	450	0	900	Pakka	Below12	2008	25/3	Residential		Constructed	2022-02-26	N/A	900	1929A	00-001	-	9396	0%	940	940	940	-	2819


लिपिक हस्ताक्षर



हस्ताक्षर राजस्व निरीक्षक



कर अधीक्षक हस्ताक्षर



Zone_Name - Vijay Nagar Zone, Ward - New Vijay Nagar (14)

Sr. No.	Mohalla_Name	Govt Plot Id	Owner_Name	Father & Husband Name	Road Name	Mobile_Number	Occupancy_Status	Plot_Area	Total_Area_On_Ground_Floor	Total_Reputed_Residential_Builtup_Area	Total_Self_Residential_Builtup_Area	House_Type	Road_Width	Construction_Year	House_Number	House_Category	Rate_Multiplier	Construction_Status	Survey_Date	Old_Property_Tax_Id	Total_Builtup_Area	GIS_Map_Parcel_Id	Property_Label	Old_Arv	New_Arv	Arv_Difference %	Property_Tax 10%	Water_Tax 10%	Sewerage_Tax 4%	Old_Tax	New Tax
558	Sarvodaya Nagar	258-A	Indar Pal Singh	Harwaroop	Near St. Teresa Convent School Sarvodaya Nagar New Vijay Nagar Ghaziabad	9717611801	SelfOccupied	800	800	0	800	Pakka	Below12	2010	258-A	Residential		Constructed	2022-02-26	N/A	800	1940A	00-001	-	8352	0%	835	835	835	-	2506

लिपिक हस्ताक्षर



हस्ताक्षर राजस्व निरीक्षक



कर अधीक्षक हस्ताक्षर




Zone_Name - Vijay Nagar Zone, Ward - New Vijay Nagar (14)

Sr. No.	Mohalla_Name	Govt Plot Id	Owner_Name	Father & Husband Name	Road Name	Mobile_Number	Occupancy_Status	Plot_Area	Total_Area_On_Ground_Floor	Total_Rented_Residential_Builtup_Area	Total_Self_Residential_Builtup_Area	House_Type	Road_Width	Construction_Year	House_Number	House_Category	Rate_Multiplier	Construction_Status	Survey_Date	Old_Property_Tax_Id	Total_Builtup_Area	GIS_Map_Parcel_Id	Property_Label	Old_Arv	New_Arv	Arv_Difference %	Property_Tax 10%	Water_Tax 10%	Sewerage_Tax 4%	Old_Tax	New Tax
559	Sarvodaya Nagar	185	Shiksha Devi Shiksha	Rati Ram	Near St. Teresa Convent School Sarvodaya Nagar New Vijay Nagar Ghaziabad	9717944677	Rented	1400	1400	4200	0	Pakka	Below 12	2008	185	Residential		Constructed	2022-02-26	N/A	4200	1941A	00-001	-	49329	0%	4933	4933	4933	-	14799


लिपिक हस्ताक्षर



हस्ताक्षर राजस्व निरीक्षक



कर अधीक्षक हस्ताक्षर




Zone_Name - Vijay Nagar Zone, Ward - New Vijay Nagar (14)

Sr. No.	Mohalla_Name	Govt Plot Id	Owner_Name	Father & Husband Name	Road Name	Mobile_Number	Occupancy_Status	Plot_Area	Total_Area_On_Ground_Floor	Total_Rented_Residential_Builtup_Area	Total_Self_Residential_Builtup_Area	House_Type	Road_Width	Construction_Year	House_Number	House_Category	Rate_Multiplier	Construction_Status	Survey_Date	Old_Property_Tax_Id	Total_Builtup_Area	GIS_Map_Parcel_Id	Property_Label	Old_Arv	New_Arv	Arv_Difference %	Property_Tax 10%	Water_Tax 10%	Sewerage_Tax 4%	Old_Tax	New Tax
560	Sarvodaya Nagar	NEAR 3/2B	N/A		Near St. Teresa Convent School Sarvodaya Nagar New Vijay Nagar Ghaziabad		SelfOccupied	500	500	0	700	Pakka	Below12	2003	NEAR 3/2B	Residential		Constructed	2022-02-26	N/A	700	1946A	00-001	-	7308	0%	731	731	731	-	2192

लिपिक हस्ताक्षर



हस्ताक्षर राजस्व निरीक्षक



कर अधीक्षक हस्ताक्षर



Zone_Name - Vijay Nagar Zone, Ward - New Vijay Nagar (14)

Sr. No.	Mohalla_Name	Govt Plot Id	Owner_Name	Father & Husband Name	Road Name	Mobile_Number	Occupancy_Status	Plot_Area	Total_Area_On_Ground_Floor	Total_Rented_Residential_Builtup_Area	Total_Self_Residential_Builtup_Area	House_Type	Road_Width	Construction_Year	House_Number	House_Category	Rate_Multiplier	Construction_Status	Survey_Date	Old_Property_Tax_Id	Total_Builtup_Area	GIS_Map_Parcel_Id	Property_Label	Old_Arv	New_Arv	Arv_Difference %	Property_Tax 10%	Water_Tax 10%	Sewerage_Tax 4%	Old_Tax	New Tax
561	Sarvodaya Nagar	N/A	N/A		Near St. Teresa Convent School Sarvodaya Nagar New Vijay Nagar Ghaziabad		SelfOccupied	450	450	0	1350	Pakka	Below12	2008	N/A	Residential		Constructed	2022-02-26	N/A	1350	1965A	00-001	-	14094	0%	1409	1409	1409	-	4228

लिपिक हस्ताक्षर



हस्ताक्षर राजस्व निरीक्षक



कर अधीक्षक हस्ताक्षर



Zone_Name - Vijay Nagar Zone, Ward - New Vijay Nagar (14)

Sr. No.	Mohalla_Name	Govt Plot Id	Owner_Name	Father & Husband Name	Road Name	Mobile_Number	Occupancy_Status	Plot_Area	Total_Area_On_Ground_Floor	Total_Reputed_Residential_Builtup_Area	Total_Self_Residential_Builtup_Area	House_Type	Road_Width	Construction_Year	House_Number	House_Category	Rate_Multiplier	Construction_Status	Survey_Date	Old_Property_Tax_Id	Total_Builtup_Area	GIS_Map_Parcel_Id	Property_Label	Old_Arv	New_Arv	Arv_Difference %	Property_Tax 10%	Water_Tax 10%	Sewerage_Tax 4%	Old_Tax	New Tax
562	Sarvodaya Nagar	NEAR 18	N/A		Near St. Teresa Convent School Sarvodaya Nagar New Vijay Nagar Ghaziabad		SelfOccupied	1000	0	0	0	VacantLand	Below12	0	NEAR 18	Residential		NotConstructed	2022-02-26	N/A	0	1968A	00-001	-	0	0%	0	0	0	-	0

लिपिक हस्ताक्षर



हस्ताक्षर राजस्व निरीक्षक



कर अधीक्षक हस्ताक्षर



Zone_Name - Vijay Nagar Zone, Ward - New Vijay Nagar (14)

Sr. No.	Mohalla_Name	Govt Plot Id	Owner_Name	Father & Husband Name	Road Name	Mobile_Number	Occupancy_Status	Plot_Area	Total_Area_On_Ground_Floor	Total_Rented_Residential_Builtup_Area	Total_Self_Residential_Builtup_Area	House_Type	Road_Width	Construction_Year	House_Number	House_Category	Rate_Multiplier	Construction_Status	Survey_Date	Old_Property_Tax_Id	Total_Builtup_Area	GIS_Map_Parcel_Id	Property_Label	Old_Arv	New_Arv	Arv_Difference %	Property_Tax 10%	Water_Tax 10%	Sewerage_Tax 4%	Old_Tax	New Tax
563	Sarvodaya Nagar	N/A	Sohan Pal	Balki Shah	Near St. Teresa Convent School Sarvodaya Nagar New Vijay Nagar Ghaziabad	7836008439	SelfOccupied	900	900	0	900	Pakka	Below12	2012	N/A	Residential		Constructed	2022-02-26	N/A	900	1970A	00-001	-	9396	0%	940	940	940	-	2819

लिपिक हस्ताक्षर



हस्ताक्षर राजस्व निरीक्षक



कर अधीक्षक हस्ताक्षर



Zone_Name - Vijay Nagar Zone, Ward - New Vijay Nagar (14)

Sr. No.	Mohalla_Name	Govt Plot Id	Owner_Name	Father & Husband Name	Road Name	Mobile_Number	Occupancy_Status	Plot_Area	Total_Area_On_Ground_Floor	Total_Reputed_Residential_Builtup_Area	Total_Self_Residential_Builtup_Area	House_Type	Road_Width	Construction_Year	House_Number	House_Category	Rate_Multiplier	Construction_Status	Survey_Date	Old_Property_Tax_Id	Total_Builtup_Area	GIS_Map_Parcel_Id	Property_Label	Old_Arv	New_Arv	Arv_Difference %	Property_Tax 10%	Water_Tax 10%	Sewerage_Tax 4%	Old_Tax	New_Tax
564	Sarodaya Nagar	NEAR 175/2	N/A		Near St. Teresa Convent School Sarvodaya Nagar New Vijay Nagar Ghaziabad		SelfOccupied	1000	0	0	0	VacantLand	Below12	0	NEAR 175/2	Residential		NotConstructed	2022-02-26	N/A	0	1972A	00-001	-	0	0%	0	0	0	-	0

लिपिक हस्ताक्षर



हस्ताक्षर राजस्व निरीक्षक



कर अधीक्षक हस्ताक्षर




Zone_Name - Vijay Nagar Zone, Ward - New Vijay Nagar (14)

Sr. No.	Mohalla_Name	Govt Plot Id	Owner_Name	Father & Husband Name	Road Name	Mobile_Number	Occupancy_Status	Plot_Area	Total_Area_On_Ground_Floor	Total_Rented_Residential_Builtup_Area	Total_Self_Residential_Builtup_Area	House_Type	Road_Width	Construction_Year	House_Number	House_Category	Rate_Multiplier	Construction_Status	Survey_Date	Old_Property_Tax_Id	Total_Builtup_Area	GIS_Map_Parcel_Id	Property_Label	Old_Arv	New_Arv	Arv_Difference %	Property_Tax 10%	Water_Tax 10%	Sewerage_Tax 4%	Old_Tax	New Tax
565	Sarvodaya Nagar	146n	Asha Gupta	hario m Gupta	Near St. Teresa Convent School Sarvodaya Nagar New Vijay Nagar Ghaziabad	8448165675	SelfOccupied	900	900	0	1800	Pakka	Below12	2012	146n	Residential		Constructed	2022-02-26	N/A	1800	1973A	00-001	-	18792	0%	1879	1879	1879	-	5638

लिपिक हस्ताक्षर



हस्ताक्षर राजस्व निरीक्षक



कर अधीक्षक हस्ताक्षर



Zone_Name - Vijay Nagar Zone, Ward - New Vijay Nagar (14)

Sr. No.	Mohalla_Name	Govt Plot Id	Owner_Name	Father & Husband Name	Road Name	Mobile_Number	Occupancy_Status	Plot_Area	Total_Area_On_Ground_Floor	Total_Rented_Residential_Builtup_Area	Total_Self_Residential_Builtup_Area	House_Type	Road_Width	Construction_Year	House_Number	House_Category	Rate_Multiplier	Construction_Status	Survey_Date	Old_Property_Tax_Id	Total_Builtup_Area	GIS_Map_Parcel_Id	Property_Label	Old_Arv	New_Arv	Arv_Difference %	Property_Tax 10%	Water_Tax 10%	Sewerage_Tax 4%	Old_Tax	New Tax
566	Sarvodaya Nagar	164	Kali Charan Gupta	Harbansh Lal Gupta	Near St. Teresa Convent School Sarvodaya Nagar New Vijay Nagar Ghaziabad		SelfOccupied	900	900	0	750	Pakka	Below 12	2003	164	Mix	5	Constructed	2022-02-26	N/A	900	1980A	00-001	-	18342	0%	1834	1834	1834	-	5503

लिपिक हस्ताक्षर



हस्ताक्षर राजस्व निरीक्षक



कर अधीक्षक हस्ताक्षर



Zone_Name - Vijay Nagar Zone, Ward - New Vijay Nagar (14)

Sr. No.	Mohalla_Name	Govt Plot Id	Owner_Name	Father & Husband Name	Road Name	Mobile_Number	Occupancy_Status	Plot_Area	Total_Area_On_Ground_Floor	Total_Reputed_Residential_Builtup_Area	Total_Self_Residential_Builtup_Area	House_Type	Road_Width	Construction_Year	House_Number	House_Category	Rate_Multiplier	Construction_Status	Survey_Date	Old_Property_Tax_Id	Total_Builtup_Area	GIS_Map_Parcel_Id	Property_Label	Old_Arv	New_Arv	Arv_Difference %	Property_Tax 10%	Water_Tax 10%	Sewerage_Tax 4%	Old_Tax	New Tax
567	Sarvodaya Nagar	near 90	Maharaj Singh	Prakash Chand	Near St. Teresa Convent School Sarvodaya Nagar New Vijay Nagar Ghaziabad	7701923877	SelfOccupied	1000	1000	0	2000	Pakka	Below 12	2010	near 90	Residential		Constructed	2022-02-26	N/A	2000	1983A	00-001	-	20880	0%	2088	2088	2088	-	6264

लिपिक हस्ताक्षर



हस्ताक्षर राजस्व निरीक्षक



कर अधीक्षक हस्ताक्षर




Zone_Name - Vijay Nagar Zone, Ward - New Vijay Nagar (14)

Sr. No.	Mohalla_Name	Govt Plot Id	Owner_Name	Father & Husband Name	Road Name	Mobile Number	Occupancy Status	Plot Area	Total Area On Ground	Total Residential Built up Area	Total Self Residential Built up Area	House Type	Road Width	Construction Year	House Number	House Category	Rate Multiplier	Construction Status	Survey Date	Old Property Tax Id	Total Built up Area	GIS Map Parcel Id	Property Label	Old Arv	New Arv	Arv Difference %	Property Tax 10%	Water Tax 10%	Sewerage Tax 4%	Old Tax	New Tax
568	Sarvodaya Nagar	428	Urmila Devi	Indrajit Sharma	Near St. Teresa Convent School Sarvodaya Nagar New Vijay Nagar Ghaziabad	9971421775	Self Occupied	900	900	0	900	Pakka	Below 12	2008	428	Residential		Constructed	2022-02-26	N/A	900	1998A	00-001	-	9396	0%	940	940	940	-	2819

लिपिक हस्ताक्षर



हस्ताक्षर राजस्व निरीक्षक



कर अधीक्षक हस्ताक्षर



Zone_Name - Vijay Nagar Zone, Ward - New Vijay Nagar (14)

Sr. No.	Mohalla_Name	Govt Plot Id	Owner_Name	Father & Husband Name	Road Name	Mobile_Number	Occupancy_Status	Plot_Area	Total_Area_On_Ground_Floor	Total_Reputed_Residential_Builtup_Area	Total_Self_Residential_Builtup_Area	House_Type	Road_Width	Construction_Year	House_Number	House_Category	Rate_Multiplier	Construction_Status	Survey_Date	Old_Property_Tax_Id	Total_Builtup_Area	GIS_Map_Parcel_Id	Property_Label	Old_Arv	New_Arv	Arv_Difference %	Property_Tax 10%	Water_Tax 10%	Sewerage_Tax 4%	Old_Tax	New_Tax
569	Sarvodaya Nagar	near 44	N/A		Near St. Teresa Convent School Sarvodaya Nagar New Vijay Nagar Ghaziabad		SelfOccupied	1000	0	0	0	VacantLand	Below12	0	Near 44	Residential		NotConstructed	2022-02-26	N/A	0	2005A	00-001	-	0	0%	0	0	0	-	0

लिपिक हस्ताक्षर



हस्ताक्षर राजस्व निरीक्षक



कर अधीक्षक हस्ताक्षर



Zone_Name - Vijay Nagar Zone, Ward - New Vijay Nagar (14)

Sr. No.	Mohalla_Name	Govt Plot Id	Owner_Name	Father & Husband Name	Road Name	Mobile_Number	Occupancy_Status	Plot_Area	Total_Area_On_Ground_Floor	Total_Rented_Residential_Builtup_Area	Total_Self_Residential_Builtup_Area	House_Type	Road_Width	Construction_Year	House_Number	House_Category	Rate_Multiplier	Construction_Status	Survey_Date	Old_Property_Tax_Id	Total_Builtup_Area	GIS_Map_Parcel_Id	Property_Label	Old_Arv	New_Arv	Arv_Difference %	Property_Tax 10%	Water_Tax 10%	Sewerage_Tax 4%	Old_Tax	New Tax
570	Sarvodaya Nagar	A-90	Daya Wati	Jwala Prasad	Near St. Teresa Convent School Sarvodaya Nagar New Vijay Nagar Ghaziabad	9718842073	SelfOccupied	550	550	0	550	Pakka	Below 12	2010	A-90	Residential		Constructed	2022-02-26	N/A	550	2019A	00-001	-	5742	0%	574	574	574	-	1723

लिपिक हस्ताक्षर

हस्ताक्षर राजस्व निरीक्षक

कर अधीक्षक हस्ताक्षर

Zone_Name - Vijay Nagar Zone, Ward - New Vijay Nagar (14)

Sr. No.	Mohalla_Name	Govt Plot Id	Owner_Name	Father & Husband Name	Road Name	Mobile_Number	Occupancy_Status	Plot_Area	Total_Area_On_Ground_Floor	Total_Rented_Residential_Builtup_Area	Total_Self_Residential_Builtup_Area	House_Type	Road_Width	Construction_Year	House_Number	House_Category	Rate_Multiplier	Construction_Status	Survey_Date	Old_Property_Tax_Id	Total_Builtup_Area	GIS_Map_Parcel_Id	Property_Label	Old_Arv	New_Arv	Arv_Difference %	Property_Tax 10%	Water_Tax 10%	Sewerage_Tax 4%	Old_Tax	New Tax
571	Sarvodaya Nagar	56/11	Vikram Singh	shrichand	Near St. Teresa Convent School Sarvodaya Nagar New Vijay Nagar Ghaziabad	9582271743	SelfOccupied	450	450	0	570	Pakka	Below12	2010	56/11	Residential		Constructed	2022-02-26	N/A	570	2044A	00-001	-	5951	0%	595	595	595	-	1785

लिपिक हस्ताक्षर



हस्ताक्षर राजस्व निरीक्षक



कर अधीक्षक हस्ताक्षर




Zone_Name - Vijay Nagar Zone, Ward - New Vijay Nagar (14)

Sr. No.	Mohalla_Name	Govt Plot Id	Owner_Name	Father & Husband Name	Road Name	Mobile_Number	Occupancy_Status	Plot_Area	Total_Area_On_Ground_Floor	Total_Rented_Residential_Builtup_Area	Total_Self_Residential_Builtup_Area	House_Type	Road_Width	Construction_Year	House_Number	House_Category	Rate_Multiplier	Construction_Status	Survey_Date	Old_Property_Tax_Id	Total_Builtup_Area	GIS_Map_Parcel_Id	Property_Label	Old_Arv	New_Arv	Arv_Difference %	Property_Tax 10%	Water_Tax 10%	Sewerage_Tax 4%	Old_Tax	New Tax
572	Sarvodaya Nagar	N/A	N/A		Near St. Teresa Convent School Sarvodaya Nagar New Vijay Nagar Ghaziabad		SelfOccupied	700	700	0	700	Pakka	Below12	2015	N/A	Residential		Constructed	2022-02-26	N/A	700	2046A	00-001	-	7308	0%	731	731	731	-	2192

लिपिक हस्ताक्षर



हस्ताक्षर राजस्व निरीक्षक



कर अधीक्षक हस्ताक्षर



Zone_Name - Vijay Nagar Zone, Ward - New Vijay Nagar (14)

Sr. No.	Mohalla_Name	Govt Plot Id	Owner_Name	Father & Husband Name	Road Name	Mobile_Number	Occupancy_Status	Plot_Area	Total_Area_On_Ground_Floor	Total_Rented_Residential_Builtup_Area	Total_Self_Residential_Builtup_Area	House_Type	Road_Width	Construction_Year	House_Number	House_Category	Rate_Multiplier	Construction_Status	Survey_Date	Old_Property_Tax_Id	Total_Builtup_Area	GIS_Map_Parcel_Id	Property_Label	Old_Arv	New_Arv	Arv_Difference %	Property_Tax 10%	Water_Tax 10%	Sewerage_Tax 4%	Old_Tax	New Tax
573	Sarvodaya Nagar	117	Premwati	satyabir singh	Near St. Teresa Convent School Sarvodaya Nagar New Vijay Nagar Ghaziabad	7836865570	SelfOccupied	600	600	0	1800	Pakka	Below12	2015	117	Residential		Constructed	2022-02-26	N/A	1800	2055A	00-001	-	18792	0%	1879	1879	1879	-	5638

लिपिक हस्ताक्षर



हस्ताक्षर राजस्व निरीक्षक



कर अधीक्षक हस्ताक्षर



Zone_Name - Vijay Nagar Zone, Ward - New Vijay Nagar (14)

Sr. No.	Mohalla_Name	Govt Plot Id	Owner_Name	Father & Husband Name	Road Name	Mobile_Number	Occupancy_Status	Plot_Area	Total_Area_On_Ground_Floor	Total_Rented_Residential_Builtup_Area	Total_Self_Residential_Builtup_Area	House_Type	Road_Width	Construction_Year	House_Number	House_Category	Rate_Multiplier	Construction_Status	Survey_Date	Old_Property_Tax_Id	Total_Builtup_Area	GIS_Map_Parcel_Id	Property_Label	Old_Arv	New_Arv	Arv_Difference %	Property_Tax 10%	Water_Tax 10%	Sewerage_Tax 4%	Old_Tax	New Tax
574	Sarvodaya Nagar	NEAR 38	N/A		Near St. Teresa Convent School Sarvodaya Nagar New Vijay Nagar Ghaziabad		SelfOccupied	300	300	0	300	Pakka	Below12	2003	NEAR 38	Residential		Constructed	2022-02-26	N/A	300	2063A	00-001	-	3132	0%	313	313	313	-	940

लिपिक हस्ताक्षर



हस्ताक्षर राजस्व निरीक्षक



कर अधीक्षक हस्ताक्षर



Zone_Name - Vijay Nagar Zone, Ward - New Vijay Nagar (14)

Sr. No.	Mohalla_Name	Govt Plot Id	Owner_Name	Father & Husband Name	Road Name	Mobile_Number	Occupancy_Status	Plot_Area	Total_Area_On_Ground_Floor	Total_Rented_Residential_Builtup_Area	Total_Self_Residential_Builtup_Area	House_Type	Road_Width	Construction_Year	House_Number	House_Category	Rate_Multiplier	Construction_Status	Survey_Date	Old_Property_Tax_Id	Total_Builtup_Area	GIS_Map_Parcel_Id	Property_Label	Old_Arv	New_Arv	Arv_Difference %	Property_Tax 10%	Water_Tax 10%	Sewerage_Tax 4%	Old_Tax	New Tax
575	Sarvodaya Nagar	kh-53	Raj Singh	Gajraj Singh	Near St. Teresa Convent School Sarvodaya Nagar New Vijay Nagar Ghaziabad	9312881901	SelfOccupied	1800	1800	0	5400	Pakka	Below12	2014	kh53	Residential		Constructed	2022-02-26	N/A	5400	2064A	00-001	-	56376	0%	5638	5638	5638	-	16913


लिपिक हस्ताक्षर



हस्ताक्षर राजस्व निरीक्षक



कर अधीक्षक हस्ताक्षर




Zone_Name - Vijay Nagar Zone, Ward - New Vijay Nagar (14)

Sr. No.	Mohalla_Name	Govt Plot Id	Owner_Name	Father & Husband Name	Road Name	Mobile_Number	Occupancy_Status	Plot_Area	Total_Area_On_Ground_Floor	Total_Rented_Residential_Builtup_Area	Total_Self_Residential_Builtup_Area	House_Type	Road_Width	Construction_Year	House_Number	House_Category	Rate_Multiplier	Construction_Status	Survey_Date	Old_Property_Tax_Id	Total_Builtup_Area	GIS_Map_Parcel_Id	Property_Label	Old_Arv	New_Arv	Arv_Difference %	Property_Tax 10%	Water_Tax 10%	Sewerage_Tax 4%	Old_Tax	New Tax
576	Sarvodaya Nagar	N/A	Ravindra Sharma	Anand Sharma	Near St. Teresa Convent School Sarvodaya Nagar New Vijay Nagar Ghaziabad		Mix	550	550	550	1100	Pakka	Below 12	2014	N/A	Residential		Constructed	2022-02-26	N/A	1650	2065A	00-001	-	18662	0%	1866	1866	1866	-	5598

लिपिक हस्ताक्षर



हस्ताक्षर राजस्व निरीक्षक



कर अधीक्षक हस्ताक्षर



Zone_Name - Vijay Nagar Zone, Ward - New Vijay Nagar (14)

Sr. No.	Mohalla_Name	Govt Plot Id	Owner_Name	Father & Husband Name	Road Name	Mobile_Number	Occupancy_Status	Plot_Area	Total_Area_On_Ground_Floor	Total_Rented_Residential_Builtup_Area	Total_Self_Residential_Builtup_Area	House_Type	Road_Width	Construction_Year	House_Number	House_Category	Rate_Multiplier	Construction_Status	Survey_Date	Old_Property_Tax_Id	Total_Builtup_Area	GIS_Map_Parcel_Id	Property_Label	Old_Arv	New_Arv	Arv_Difference %	Property_Tax 10%	Water_Tax 10%	Sewerage_Tax 4%	Old_Tax	New Tax
577	Sarvodaya Nagar	N/A	Guddi	Udai Singh	Near St. Teresa Convent School Sarvodaya Nagar New Vijay Nagar Ghaziabad	9910495902	SelfOccupied	500	500	0	1000	Kutcha	Below 12	2015	N/A	Residential		Constructed	2022-02-26	N/A	1000	2070A	00-001	-	10440	0%	1044	1044	1044	-	3132

लिपिक हस्ताक्षर



हस्ताक्षर राजस्व निरीक्षक



कर अधीक्षक हस्ताक्षर



Zone_Name - Vijay Nagar Zone, Ward - New Vijay Nagar (14)

Sr. No.	Mohalla_Name	Govt Plot Id	Owner_Name	Father & Husband Name	Road Name	Mobile Number	Occupancy_Status	Plot Area	Total_Area_On_Ground_Floor	Total_Residential_Builtup_Area	Total_Self_Residential_Builtup_Area	House_Type	Road_Width	Construction_Year	House_Number	House_Category	Rate_Multiplier	Construction_Status	Survey_Date	Old_Property_Tax_Id	Total_Builtup_Area	GIS_Map_Parcel_Id	Property_Label	Old_Arv	New_Arv	Arv_Difference %	Property_Tax 10%	Water_Tax 10%	Sewerage_Tax 4%	Old_Tax	New Tax
578	Sarvodaya Nagar	kh no. 183	Surindra Kumar		Vijay Nagar		SelfOccupied	750	750	0	750	OtherPuccaHouse With Mica\Fiber\TinSheds	Belowl2	2015	kh no. 183	Residential		Constructed	2021-04-15	N/A	750	2088A	00-001	-	7830	0%	783	783	783	-	2349
579	Sarvodaya Nagar	183	Jeetpal		Vijay Nagar	9310733528	SelfOccupied	800	750	0	1450	Pakka	Belowl2	2003	183	Residential		Constructed	2021-04-15	N/A	1450	2089A	00-001	-	15138	0%	1514	1514	1514	-	4541
580	Sarvodaya Nagar	N/A	Karan Singh Sharma	BANS HI DHAR	Sarvodaya Nagar	8506099691	Rented	900	400	0	0	OtherPakka	Belowl2	2003	N/A	NonResidential	5	Constructed	2022-02-28	N/A	400	2090Z	00-001	-	36732	0%	3673	3673	3673	-	11020

लिपिक हस्ताक्षर



हस्ताक्षर राजस्व निरीक्षक



कर अधीक्षक हस्ताक्षर



Zone_Name - Vijay Nagar Zone, Ward - New Vijay Nagar (14)

Sr. No.	Mohalla_Name	Govt Plot Id	Owner_Name	Father & Husband Name	Road Name	Mobile_Number	Occupancy_Status	Plot Area	Total_Area_On_Ground_Floor	Total_Residential_Builtup_Area	Total_Self_Residential_Builtup_Area	House_Type	Road_Width	Construction_Year	House_Number	House_Category	Rate_Multiplier	Construction_Status	Survey_Date	Old_Property_Tax_Id	Total_Builtup_Area	GIS_Map_Parcel_Id	Property_Label	Old_Arv	New_Arv	Arv_Difference %	Property_Tax 10%	Water_Tax 10%	Sewerage_Tax 4%	Old_Tax	New Tax
581	Sarvodaya Nagar	184	Sunder Lal	bikksingh	Sarvodaya Nagar	9911029899	SelfOccupied	650	600	0	0	OtherPuccaHouse With Mica\Fiber\TinSheds	Belowl2	2016	184	NonResidential	5	Constructed	2021-04-15	N/A	600	2091A	00-001	-	25926	0%	2593	2593	2593	-	7778
582	Sarvodaya Nagar	183	Om Kar Singh	tejram	Sarvodaya Nagar	9818981254	SelfOccupied	250	250	0	250	Pakka	Belowl2	2010	183	Residential		Constructed	2021-04-15	N/A	250	2092A	00-001	-	2610	0%	261	261	261	-	783
583	Sarvodaya Nagar	184	Shashi Varma	Suresh Varma	Sarvodaya Nagar		SelfOccupied	500	450	0	850	Pakka	Belowl2	2015	184	Residential		Constructed	2021-04-15	N/A	850	2102A	00-001	-	8874	0%	887	887	887	-	2662

लिपिक हस्ताक्षर



हस्ताक्षर राजस्व निरीक्षक



कर अधीक्षक हस्ताक्षर




Zone_Name - Vijay Nagar Zone, Ward - New Vijay Nagar (14)

Sr. No.	Mohalla_Name	Govt Plot Id	Owner_Name	Father & Husband Name	Road Name	Mobile Number	Occupancy Status	Plot Area	Total Area On Ground Floor	Total Residential Built up Area	Total Self Residential Built up Area	House Type	Road Width	Construction Year	House Number	House Category	Rate Multiplier	Construction Status	Survey Date	Old Property Tax Id	Total Built Up Area	GIS Map Parcel Id	Property Label	Old Arv	New Arv	Arv Difference %	Property Tax 10%	Water Tax 10%	Sewerage Tax 4%	Old Tax	New Tax
584	Sarvodaya Nagar	N/A	N/A		Sarvodaya Nagar		Self Occupied	700	0	0	0	Vacant Land	Below 12	0	N/A	Residential		Not Constructed	2022-02-28	N/A	0	2103A	00-001	-	0	0%	0	0	0	-	0
585	Sarvodaya Nagar	94	Anjana Devi	sandeep kumar	Sarvodaya Nagar	9902033812	Self Occupied	1900	1800	0	3600	Pakka	Below 12	2005	94	Residential		Constructed	2021-04-15	N/A	3600	2104A	00-001	-	37584	0%	3758	3758	3758	-	11275
586	Sarvodaya Nagar	1/2	Kripa Shankar		Sarvodaya Nagar	9818553756	Self Occupied	800	750	0	2250	Pakka	Below 12	2003	1/2	Residential		Constructed	2021-04-15	N/A	2250	2110A	00-001	-	23490	0%	2349	2349	2349	-	7047


लिपिक हस्ताक्षर



हस्ताक्षर राजस्व निरीक्षक



कर अधीक्षक हस्ताक्षर



Zone_Name - Vijay Nagar Zone, Ward - New Vijay Nagar (14)

Sr. No.	Mohalla_Name	Govt Plot Id	Owner_Name	Father & Husband Name	Road Name	Mobile_Number	Occupancy_Status	Plot_Area	Total_Area_On_Ground_Floor	Total_Rented_Residential_Builtup_Area	Total_Self_Residential_Builtup_Area	House_Type	Road_Width	Construction_Year	House_Number	House_Category	Rate_Multiplier	Construction_Status	Survey_Date	Old_Property_Tax_Id	Total_Builtup_Area	GIS_Map_Parcel_Id	Property_Label	Old_Arv	New_Arv	Arv_Difference %	Property_Tax 10%	Water_Tax 10%	Sewerage_Tax 4%	Old_Tax	New Tax
587	Sarvodaya Nagar	N/A	N/A		Near St. Teresa Convent School Sarvodaya Nagar New Vijay Nagar Ghaziabad		Rented	2500	1500	1500	0	Pakka	Below 12	2003	N/A	Residential		Constructed	2022-02-26	N/A	1500	2134A	00-001	-	15660	0%	1566	1566	1566	-	4698

लिपिक हस्ताक्षर



हस्ताक्षर राजस्व निरीक्षक



कर अधीक्षक हस्ताक्षर



Zone_Name - Vijay Nagar Zone, Ward - New Vijay Nagar (14)

Sr. No.	Mohalla_Name	Govt Plot Id	Owner_Name	Father & Husband Name	Road Name	Mobile_Number	Occupancy_Status	Plot_Area	Total_Area_On_Ground_Floor	Total_Reputed_Residential_Builtup_Area	Total_Self_Residential_Builtup_Area	House_Type	Road_Width	Construction_Year	House_Number	House_Category	Rate_Multiplier	Construction_Status	Survey_Date	Old_Property_Tax_Id	Total_Builtup_Area	GIS_Map_Parcel_Id	Property_Label	Old_Arv	New_Arv	Arv_Difference %	Property_Tax 10%	Water_Tax 10%	Sewerage_Tax 4%	Old_Tax	New Tax
588	Sarvodaya Nagar	N/A	N/A		Near St. Teresa Convent School Sarvodaya Nagar New Vijay Nagar Ghaziabad		SelfOccupied	400	400	0	400	Pakka	Below12	2003	N/A	Residential		Constructed	2022-02-26	N/A	400	2134B	00-001	-	4176	0%	418	418	418	-	1253

लिपिक हस्ताक्षर



हस्ताक्षर राजस्व निरीक्षक



कर अधीक्षक हस्ताक्षर



Zone_Name - Vijay Nagar Zone, Ward - New Vijay Nagar (14)

Sr. No.	Mohalla_Name	Govt Plot Id	Owner_Name	Father & Husband Name	Road Name	Mobile_Number	Occupancy_Status	Plot_Area	Total_Area_On_Ground_Floor	Total_Rented_Residential_Builtup_Area	Total_Self_Residential_Builtup_Area	House_Type	Road_Width	Construction_Year	House_Number	House_Category	Rate_Multiplier	Construction_Status	Survey_Date	Old_Property_Tax_Id	Total_Builtup_Area	GIS_Map_Parcel_Id	Property_Label	Old_Arv	New_Arv	Arv_Difference %	Property_Tax 10%	Water_Tax 10%	Sewerage_Tax 4%	Old_Tax	New Tax
589	Sarvodaya Nagar	58	N/A		Near St. Teresa Convent School Sarvodaya Nagar New Vijay Nagar Ghaziabad		SelfOccupied	370	370	0	370	Pakka	Below12	2008	58	Residential		Constructed	2022-02-26	N/A	370	2147A	00-001	-	3863	0%	386	386	386	-	1159

लिपिक हस्ताक्षर



हस्ताक्षर राजस्व निरीक्षक



कर अधीक्षक हस्ताक्षर




Zone_Name - Vijay Nagar Zone, Ward - New Vijay Nagar (14)

Sr. No.	Mohalla_Name	Govt Plot Id	Owner_Name	Father & Husband Name	Road Name	Mobile_Number	Occupancy_Status	Plot_Area	Total_Area_On_Ground_Floor	Total_Reputed_Residential_Builtup_Area	Total_Self_Residential_Builtup_Area	House_Type	Road_Width	Construction_Year	House_Number	House_Category	Rate_Multiplier	Construction_Status	Survey_Date	Old_Property_Tax_Id	Total_Builtup_Area	GIS_Map_Parcel_Id	Property_Label	Old_Arv	New_Arv	Arv_Difference %	Property_Tax 10%	Water_Tax 10%	Sewerage_Tax 4%	Old_Tax	New_Tax
590	Sarvodaya Nagar	N/A	N/A		Near St. Teresa Convent School Sarvodaya Nagar New Vijay Nagar Ghaziabad		SelfOccupied	700	0	0	0	VacantLand	Below12	0	N/A	Residential		NotConstructed	2022-02-26	N/A	0	2149A	00-001	-	0	0%	0	0	0	-	0

लिपिक हस्ताक्षर



हस्ताक्षर राजस्व निरीक्षक



कर अधीक्षक हस्ताक्षर



Zone_Name - Vijay Nagar Zone, Ward - New Vijay Nagar (14)

Sr. No.	Mohalla_Name	Govt Plot Id	Owner_Name	Father & Husband Name	Road Name	Mobile_Number	Occupancy_Status	Plot_Area	Total_Area_On_Ground_Floor	Total_Rented_Residential_Builtup_Area	Total_Self_Residential_Builtup_Area	House_Type	Road_Width	Construction_Year	House_Number	House_Category	Rate_Multiplier	Construction_Status	Survey_Date	Old_Property_Tax_Id	Total_Builtup_Area	GIS_Map_Parcel_Id	Property_Label	Old_Arv	New_Arv	Arv_Difference %	Property_Tax 10%	Water_Tax 10%	Sewerage_Tax 4%	Old_Tax	New Tax
591	Sarvodaya Nagar	47/47A	Sulekh Chand	sagwasingh	Near St. Teresa Convent School Sarvodaya Nagar New Vijay Nagar Ghaziabad	9871188066	Mix	1500	1500	0	2600	Pakka	TwelveTo 24	2003	47/47A	Mix	5	Constructed	2022-02-26	N/A	3000	2150A	00-001	-	69456	0%	6946	6946	6946	-	20837

लिपिक हस्ताक्षर



हस्ताक्षर राजस्व निरीक्षक



कर अधीक्षक हस्ताक्षर




Zone_Name - Vijay Nagar Zone, Ward - New Vijay Nagar (14)

Sr. No.	Mohalla_Name	Govt Plot Id	Owner_Name	Father & Husband Name	Road Name	Mobile_Number	Occupancy_Status	Plot_Area	Total_Area_On_Ground_Floor	Total_Rented_Residential_Builtup_Area	Total_Self_Residential_Builtup_Area	House_Type	Road_Width	Construction_Year	House_Number	House_Category	Rate_Multiplier	Construction_Status	Survey_Date	Old_Property_Tax_Id	Total_Builtup_Area	GIS_Map_Parcel_Id	Property_Label	Old_Arv	New_Arv	Arv_Difference %	Property_Tax 10%	Water_Tax 10%	Sewerage_Tax 4%	Old_Tax	New Tax
592	Sarvodaya Nagar	N/A	Om Veer Singh	Near St. Teresa Convent School Sarvodaya Nagar New Vijay Nagar Ghaziabad			SelfOccupied	100	100	0	0	Pakka	Below12	2003	N/A	NonResidential	5	Constructed	2022-02-26	N/A	100	2151A	00-001	-	7008	0%	701	701	701	-	2102

लिपिक हस्ताक्षर



हस्ताक्षर राजस्व निरीक्षक



कर अधीक्षक हस्ताक्षर



Zone_Name - Vijay Nagar Zone, Ward - New Vijay Nagar (14)

Sr. No.	Mohalla_Name	Govt Plot Id	Owner_Name	Father & Husband Name	Road Name	Mobile_Number	Occupancy_Status	Plot_Area	Total_Area_On_Ground_Floor	Total_Rented_Residential_Builtup_Area	Total_Self_Residential_Builtup_Area	House_Type	Road_Width	Construction_Year	House_Number	House_Category	Rate_Multiplier	Construction_Status	Survey_Date	Old_Property_Tax_Id	Total_Builtup_Area	GIS_Map_Parcel_Id	Property_Label	Old_Arv	New_Arv	Arv_Difference %	Property_Tax 10%	Water_Tax 10%	Sewerage_Tax 4%	Old_Tax	New Tax
593	Sarvodaya Nagar	N/A	N/A		Near St. Teresa Convent School Sarvodaya Nagar New Vijay Nagar Ghaziabad		Mix	1000	1000	2000	1000	Pakka	Below 12	2004	N/A	Residential		Constructed	2022-02-26	N/A	3000	2153A	00-001	-	33930	0%	3393	3393	3393	-	10179

लिपिक हस्ताक्षर



हस्ताक्षर राजस्व निरीक्षक



कर अधीक्षक हस्ताक्षर



Zone_Name - Vijay Nagar Zone, Ward - New Vijay Nagar (14)

Sr. No.	Mohalla_Name	Govt Plot Id	Owner_Name	Father & Husband Name	Road Name	Mobile_Number	Occupancy_Status	Plot_Area	Total_Area_On_Ground_Floor	Total_Reputed_Residential_Builtup_Area	Total_Self_Residential_Builtup_Area	House_Type	Road_Width	Construction_Year	House_Number	House_Category	Rate_Multiplier	Construction_Status	Survey_Date	Old_Property_Tax_Id	Total_Builtup_Area	GIS_Map_Parcel_Id	Property_Label	Old_Arv	New_Arv	Arv_Difference %	Property_Tax 10%	Water_Tax 10%	Sewerage_Tax 4%	Old_Tax	New Tax
594	Sarvodaya Nagar	N/A	N/A		Near St. Teresa Convent School Sarvodaya Nagar New Vijay Nagar Ghaziabad		SelfOccupied	1200	0	0	0	VacantLand	Below12	0	N/A	Residential		NotConstructed	2022-02-26	N/A	0	2156A	00-001	-	0	0%	0	0	0	-	0

लिपिक हस्ताक्षर



हस्ताक्षर राजस्व निरीक्षक



कर अधीक्षक हस्ताक्षर



Zone_Name - Vijay Nagar Zone, Ward - New Vijay Nagar (14)

Sr. No.	Mohalla_Name	Govt Plot Id	Owner_Name	Father & Husband Name	Road Name	Mobile_Number	Occupancy_Status	Plot_Area	Total_Area_On_Ground_Floor	Total_Rented_Residential_Builtup_Area	Total_Self_Residential_Builtup_Area	House_Type	Road_Width	Construction_Year	House_Number	House_Category	Rate_Multiplier	Construction_Status	Survey_Date	Old_Property_Tax_Id	Total_Builtup_Area	GIS_Map_Parcel_Id	Property_Label	Old_Arv	New_Arv	Arv_Difference %	Property_Tax 10%	Water_Tax 10%	Sewerage_Tax 4%	Old_Tax	New Tax
595	Sarvodaya Nagar	N/A	Charan Singh	Near St. Teresa Convent School Sarvodaya Nagar New Vijay Nagar Ghaziabad			Rented	370	370	740	0	Pakka	Twelve To 24	2012	N/A	Residential		Constructed	2022-02-26	N/A	740	2159A	00-001	-	12210	0%	1221	1221	1221	-	3663


लिपिक हस्ताक्षर



हस्ताक्षर राजस्व निरीक्षक



कर अधीक्षक हस्ताक्षर



Zone_Name - Vijay Nagar Zone, Ward - New Vijay Nagar (14)

Sr. No.	Mohalla_Name	Govt Plot Id	Owner_Name	Father & Husband Name	Road Name	Mobile_Number	Occupancy_Status	Plot_Area	Total_Area_On_Ground_Floor	Total_Rented_Residential_Builtup_Area	Total_Self_Residential_Builtup_Area	House_Type	Road_Width	Construction_Year	House_Number	House_Category	Rate_Multiplier	Construction_Status	Survey_Date	Old_Property_Tax_Id	Total_Builtup_Area	GIS_Map_Parcel_Id	Property_Label	Old_Arv	New_Arv	Arv_Difference %	Property_Tax 10%	Water_Tax 10%	Sewerage_Tax 4%	Old_Tax	New Tax
596	Sarvodaya Nagar	N/A	N/A		Near St. Teresa Convent School Sarvodaya Nagar New Vijay Nagar Ghaziabad		Rented	900	900	900	0	Pakka	Below 12	2005	N/A	Residential		Constructed	2022-02-26	N/A	900	2162A	00-001	-	10571	0%	1057	1057	1057	-	3171

लिपिक हस्ताक्षर



हस्ताक्षर राजस्व निरीक्षक



कर अधीक्षक हस्ताक्षर




Zone_Name - Vijay Nagar Zone, Ward - New Vijay Nagar (14)

Sr. No.	Mohalla_Name	Govt Plot Id	Owner_Name	Father & Husband Name	Road Name	Mobile_Number	Occupancy_Status	Plot_Area	Total_Area_On_Ground_Floor	Total_Rented_Residential_Builtup_Area	Total_Self_Residential_Builtup_Area	House_Type	Road_Width	Construction_Year	House_Number	House_Category	Rate_Multiplier	Construction_Status	Survey_Date	Old_Property_Tax_Id	Total_Builtup_Area	GIS_Map_Parcel_Id	Property_Label	Old_Arv	New_Arv	Arv_Difference %	Property_Tax 10%	Water_Tax 10%	Sewerage_Tax 4%	Old_Tax	New Tax
597	Sarvodaya Nagar	N/A	Khemnan		Near St. Teresa Convent School Sarvodaya Nagar New Vijay Nagar Ghaziabad		Rented	1500	1200	750	0	Pakka	Below 12	2003	N/A	Mix	5	Constructed	2022-02-26	N/A	1200	2174A	00-001	-	24102	0%	2410	2410	2410	-	7231

लिपिक हस्ताक्षर



हस्ताक्षर राजस्व निरीक्षक



कर अधीक्षक हस्ताक्षर



Zone_Name - Vijay Nagar Zone, Ward - New Vijay Nagar (14)

Sr. No.	Mohalla_Name	Govt Plot Id	Owner_Name	Father & Husband Name	Road Name	Mobile_Number	Occupancy_Status	Plot_Area	Total_Area_On_Ground_Floor	Total_Rented_Residential_Builtup_Area	Total_Self_Residential_Builtup_Area	House_Type	Road_Width	Construction_Year	House_Number	House_Category	Rate_Multiplier	Construction_Status	Survey_Date	Old_Property_Tax_Id	Total_Builtup_Area	GIS_Map_Parcel_Id	Property_Label	Old_Arv	New_Arv	Arv_Difference %	Property_Tax 10%	Water_Tax 10%	Sewerage_Tax 4%	Old_Tax	New Tax
598	Sarvodaya Nagar	N/A	Gajraj Singh		Near St. Teresa Convent School Sarvodaya Nagar New Vijay Nagar Ghaziabad	7840887837	SelfOccupied	900	900	0	2600	Pakka	Below12	2009	N/A	Mix	5	Constructed	2022-02-26	N/A	2700	2174B	00-001	-	34152	0%	3415	3415	3415	-	10246

लिपिक हस्ताक्षर



हस्ताक्षर राजस्व निरीक्षक



कर अधीक्षक हस्ताक्षर




Zone_Name - Vijay Nagar Zone, Ward - New Vijay Nagar (14)

Sr. No.	Mohalla_Name	Govt Plot Id	Owner_Name	Father & Husband Name	Road Name	Mobile_Number	Occupancy_Status	Plot_Area	Total_Area_On_Ground_Floor	Total_Rented_Residential_Builtup_Area	Total_Self_Residential_Builtup_Area	House_Type	Road_Width	Construction_Year	House_Number	House_Category	Rate_Multiplier	Construction_Status	Survey_Date	Old_Property_Tax_Id	Total_Builtup_Area	GIS_Map_Parcel_Id	Property_Label	Old_Arv	New_Arv	Arv_Difference %	Property_Tax 10%	Water_Tax 10%	Sewerage_Tax 4%	Old_Tax	New Tax
599	Sarvodaya Nagar	27/B	Babu Singh Sengar	neelkamal sengar	Near St. Teresa Convent School Sarvodaya Nagar New Vijay Nagar Ghaziabad		Rented	900	900	2100	0	Pakka	Below 12	2003	27/B	Residential		Constructed	2022-02-26	N/A	2100	2190A	00-001	-	24665	0%	2466	2466	2466	-	7399

लिपिक हस्ताक्षर



हस्ताक्षर राजस्व निरीक्षक



कर अधीक्षक हस्ताक्षर



Zone_Name - Vijay Nagar Zone, Ward - New Vijay Nagar (14)

Sr. No.	Mohalla_Name	Govt Plot Id	Owner_Name	Father & Husband Name	Road Name	Mobile_Number	Occupancy_Status	Plot_Area	Total_Area_On_Ground_Floor	Total_Rented_Residential_Builtup_Area	Total_Self_Residential_Builtup_Area	House_Type	Road_Width	Construction_Year	House_Number	House_Category	Rate_Multiplier	Construction_Status	Survey_Date	Old_Property_Tax_Id	Total_Builtup_Area	GIS_Map_Parcel_Id	Property_Label	Old_Arv	New_Arv	Arv_Difference %	Property_Tax 10%	Water_Tax 10%	Sewerage_Tax 4%	Old_Tax	New Tax
600	Sarvodaya Nagar	1/8	Munni	JAGDISH SINGH	Near St. Teresa Convent School Sarvodaya Nagar New Vijay Nagar Ghaziabad	9718086413	SelfOccupied	450	450	0	450	Pakka	Below 12	2003	1/8	Residential		Constructed	2022-02-26	N/A	450	2197A	00-001	-	4698	0%	470	470	470	-	1409

लिपिक हस्ताक्षर



हस्ताक्षर राजस्व निरीक्षक



कर अधीक्षक हस्ताक्षर




Zone_Name - Vijay Nagar Zone, Ward - New Vijay Nagar (14)

Sr. No.	Mohalla_Name	Govt Plot Id	Owner_Name	Father & Husband Name	Road Name	Mobile_Number	Occupancy_Status	Plot_Area	Total_Area_On_Ground_Floor	Total_Rented_Residential_Builtup_Area	Total_Self_Residential_Builtup_Area	House_Type	Road_Width	Construction_Year	House_Number	House_Category	Rate_Multiplier	Construction_Status	Survey_Date	Old_Property_Tax_Id	Total_Builtup_Area	GIS_Map_Parcel_Id	Property_Label	Old_Arv	New_Arv	Arv_Difference %	Property_Tax 10%	Water_Tax 10%	Sewerage_Tax 4%	Old_Tax	New Tax
601	Sarvodaya Nagar	6/2	N/A		Near St. Teresa Convent School Sarvodaya Nagar New Vijay Nagar Ghaziabad		SelfOccupied	900	900	0	800	Pakka	Below12	2008	6/2	Mix	5	Constructed	2022-02-26	N/A	900	2200A	00-001	-	15360	0%	1536	1536	1536	-	4608

लिपिक हस्ताक्षर



हस्ताक्षर राजस्व निरीक्षक



कर अधीक्षक हस्ताक्षर



Zone_Name - Vijay Nagar Zone, Ward - New Vijay Nagar (14)

Sr. No.	Mohalla_Name	Govt Plot Id	Owner_Name	Father & Husband Name	Road Name	Mobile_Number	Occupancy_Status	Plot_Area	Total_Area_On_Ground_Floor	Total_Reputed_Residential_Builtup_Area	Total_Self_Residential_Builtup_Area	House_Type	Road_Width	Construction_Year	House_Number	House_Category	Rate_Multiplier	Construction_Status	Survey_Date	Old_Property_Tax_Id	Total_Builtup_Area	GIS_Map_Parcel_Id	Property_Label	Old_Arv	New_Arv	Arv_Difference %	Property_Tax 10%	Water_Tax 10%	Sewerage_Tax 4%	Old_Tax	New_Tax
602	Sarvodaya Nagar	N/A	N/A		Near St. Teresa Convent School Sarvodaya Nagar New Vijay Nagar Ghaziabad		SelfOccupied	900	0	0	0	VacantLand	Below12	0	N/A	NonResidential	5	NotConstructed	2022-02-26	N/A	0	2201A	00-001	-	0	0%	0	0	0	-	0

लिपिक हस्ताक्षर



हस्ताक्षर राजस्व निरीक्षक



कर अधीक्षक हस्ताक्षर



Zone_Name - Vijay Nagar Zone, Ward - New Vijay Nagar (14)

Sr. No.	Mohalla_Name	Govt Plot Id	Owner_Name	Father & Husband Name	Road Name	Mobile_Number	Occupancy_Status	Plot_Area	Total_Area_On_Ground_Floor	Total_Reputed_Residential_Builtup_Area	Total_Self_Residential_Builtup_Area	House_Type	Road_Width	Construction_Year	House_Number	House_Category	Rate_Multiplier	Construction_Status	Survey_Date	Old_Property_Tax_Id	Total_Builtup_Area	GIS_Map_Parcel_Id	Property_Label	Old_Arv	New_Arv	Arv_Difference %	Property_Tax 10%	Water_Tax 10%	Sewerage_Tax 4%	Old_Tax	New_Tax
603	Sarvodaya Nagar	N/A	N/A		Near St. Teresa Convent School Sarvodaya Nagar New Vijay Nagar Ghaziabad		SelfOccupied	900	0	0	0	VacantLand	Below12	0	N/A	Residential		NotConstructed	2022-02-26	N/A	0	2214A	00-001	-	0	0%	0	0	0	-	0

लिपिक हस्ताक्षर



हस्ताक्षर राजस्व निरीक्षक



कर अधीक्षक हस्ताक्षर




Zone_Name - Vijay Nagar Zone, Ward - New Vijay Nagar (14)

Sr. No.	Mohalla_Name	Govt Plot Id	Owner_Name	Father & Husband Name	Road Name	Mobile_Number	Occupancy_Status	Plot_Area	Total_Area_On_Ground_Floor	Total_Reputed_Residential_Builtup_Area	Total_Self_Residential_Builtup_Area	House_Type	Road_Width	Construction_Year	House_Number	House_Category	Rate_Multiplier	Construction_Status	Survey_Date	Old_Property_Tax_Id	Total_Builtup_Area	GIS_Map_Parcel_Id	Property_Label	Old_Arv	New_Arv	Arv_Difference %	Property Tax 10%	Water_Tax 10%	Sewerage_Tax 4%	Old_Tax	New Tax
604	Sarvodaya Nagar	N/A	N/A		Near St. Teresa Convent School Sarvodaya Nagar New Vijay Nagar Ghaziabad		SelfOccupied	600	0	0	0	VacantLand	Below12	0	N/A	Residential		NotConstructed	2022-02-26	N/A	0	2214B	00-001	-	0	0%	0	0	0	-	0


लिपिक हस्ताक्षर



हस्ताक्षर राजस्व निरीक्षक



कर अधीक्षक हस्ताक्षर



Zone_Name - Vijay Nagar Zone, Ward - New Vijay Nagar (14)

Sr. No.	Mohalla_Name	Govt Plot Id	Owner_Name	Father & Husband Name	Road Name	Mobile_Number	Occupancy_Status	Plot_Area	Total_Area_On_Ground_Floor	Total_Rented_Residential_Builtup_Area	Total_Self_Residential_Builtup_Area	House_Type	Road_Width	Construction_Year	House_Number	House_Category	Rate_Multiplier	Construction_Status	Survey_Date	Old_Property_Tax_Id	Total_Builtup_Area	GIS_Map_Parcel_Id	Property_Label	Old_Arv	New_Arv	Arv_Difference %	Property_Tax 10%	Water_Tax 10%	Sewerage_Tax 4%	Old_Tax	New Tax
605	Sarvodaya Nagar	N/A	Satpal		Near St. Teresa Convent School Sarvodaya Nagar New Vijay Nagar Ghaziabad		Rented	1000	1000	2000	0	Pakka	Below 12	2010	N/A	Residential		Constructed	2022-02-26	N/A	2000	2219Z	00-001	-	23490	0%	2349	2349	2349	-	7047


लिपिक हस्ताक्षर



हस्ताक्षर राजस्व निरीक्षक



कर अधीक्षक हस्ताक्षर




Zone_Name - Vijay Nagar Zone, Ward - New Vijay Nagar (14)

Sr. No.	Mohalla_Name	Govt Plot Id	Owner_Name	Father & Husband Name	Road Name	Mobile_Number	Occupancy_Status	Plot_Area	Total_Area_On_Ground_Floor	Total_Rented_Residential_Builtup_Area	Total_Self_Residential_Builtup_Area	House_Type	Road_Width	Construction_Year	House_Number	House_Category	Rate_Multiplier	Construction_Status	Survey_Date	Old_Property_Tax_Id	Total_Builtup_Area	GIS_Map_Parcel_Id	Property_Label	Old_Arv	New_Arv	Arv_Difference %	Property_Tax 10%	Water_Tax 10%	Sewerage_Tax 4%	Old_Tax	New_Tax
606	Sarodaya Nagar	near hn. 211	N/A		Near St. Teresa Convent School Sarvodaya Nagar New Vijay Nagar Ghaziabad		SelfOccupied	900	0	0	0	VacantLand	Below12	0	near house no 211	Residential		NotConstructed	2022-02-26	N/A	0	2223A	00-001	-	0	0%	0	0	0	-	0

लिपिक हस्ताक्षर



हस्ताक्षर राजस्व निरीक्षक



कर अधीक्षक हस्ताक्षर



Zone_Name - Vijay Nagar Zone, Ward - New Vijay Nagar (14)

Sr. No.	Mohalla_Name	Govt Plot Id	Owner_Name	Father & Husband Name	Road Name	Mobile_Number	Occupancy_Status	Plot_Area	Total_Area_On_Ground_Floor	Total_Rented_Residential_Builtup_Area	Total_Self_Residential_Builtup_Area	House_Type	Road_Width	Construction_Year	House_Number	House_Category	Rate_Multiplier	Construction_Status	Survey_Date	Old_Property_Tax_Id	Total_Builtup_Area	GIS_Map_Parcel_Id	Property_Label	Old_Arv	New_Arv	Arv_Difference %	Property_Tax 10%	Water_Tax 10%	Sewerage_Tax 4%	Old_Tax	New Tax
607	Sarvodaya Nagar	N/A	N/A		Near St. Teresa Convent School Sarvodaya Nagar New Vijay Nagar Ghaziabad		SelfOccupied	500	500	0	450	Kutcha	Below12	2010	N/A	Mix	5	Constructed	2022-02-26	N/A	500	2223B	00-001	-	6690	0%	669	669	669	-	2007

लिपिक हस्ताक्षर



हस्ताक्षर राजस्व निरीक्षक



कर अधीक्षक हस्ताक्षर



Zone_Name - Vijay Nagar Zone, Ward - New Vijay Nagar (14)

Sr. No.	Mohalla_Name	Govt Plot Id	Owner_Name	Father & Husband Name	Road Name	Mobile_Number	Occupancy_Status	Plot_Area	Total_Area_On_Ground_Floor	Total_Reputed_Residential_Builtup_Area	Total_Self_Residential_Builtup_Area	House_Type	Road_Width	Construction_Year	House_Number	House_Category	Rate_Multiplier	Construction_Status	Survey_Date	Old_Property_Tax_Id	Total_Builtup_Area	GIS_Map_Parcel_Id	Property_Label	Old_Arv	New_Arv	Arv_Difference %	Property_Tax 10%	Water_Tax 10%	Sewerage_Tax 4%	Old_Tax	New Tax
608	Sarvodaya Nagar	N/A	N/A		Near St. Teresa Convent School Sarvodaya Nagar New Vijay Nagar Ghaziabad		SelfOccupied	700	0	0	0	VacantLand	Below12	0	N/A	Residential		NotConstructed	2022-02-26	N/A	0	2224A	00-001	-	0	0%	0	0	0	-	0

लिपिक हस्ताक्षर



हस्ताक्षर राजस्व निरीक्षक



कर अधीक्षक हस्ताक्षर



Zone_Name - Vijay Nagar Zone, Ward - New Vijay Nagar (14)

Sr. No.	Mohalla_Name	Govt Plot Id	Owner_Name	Father & Husband Name	Road Name	Mobile_Number	Occupancy_Status	Plot_Area	Total_Area_On_Ground_Floor	Total_Rented_Residential_Builtup_Area	Total_Self_Residential_Builtup_Area	House_Type	Road_Width	Construction_Year	House_Number	House_Category	Rate_Multiplier	Construction_Status	Survey_Date	Old_Property_Tax_Id	Total_Builtup_Area	GIS_Map_Parcel_Id	Property_Label	Old_Arv	New_Arv	Arv_Difference %	Property_Tax 10%	Water_Tax 10%	Sewerage_Tax 4%	Old_Tax	New Tax
609	Sarvodaya Nagar	N/A	Deendra Kumar Sharma	kishan Lal Sharma	Near St. Teresa Convent School Sarvodaya Nagar New Vijay Nagar Ghaziabad	8377906468	SelfOccupied	900	900	0	1800	Pakka	Below12	2008	N/A	Residential		Constructed	2022-02-26	N/A	1800	2224B	00-001	-	18792	0%	1879	1879	1879	-	5638

लिपिक हस्ताक्षर



हस्ताक्षर राजस्व निरीक्षक



कर अधीक्षक हस्ताक्षर



Zone_Name - Vijay Nagar Zone, Ward - New Vijay Nagar (14)

Sr. No.	Mohalla_Name	Govt Plot Id	Owner_Name	Father & Husband Name	Road Name	Mobile_Number	Occupancy_Status	Plot_Area	Total_Area_On_Ground_Floor	Total_Rented_Residential_Builtup_Area	Total_Self_Residential_Builtup_Area	House_Type	Road_Width	Construction_Year	House_Number	House_Category	Rate_Multiplier	Construction_Status	Survey_Date	Old_Property_Tax_Id	Total_Builtup_Area	GIS_Map_Parcel_Id	Property_Label	Old_Arv	New_Arv	Arv_Difference %	Property_Tax 10%	Water_Tax 10%	Sewerage_Tax 4%	Old_Tax	New Tax
610	Sarvodaya Nagar	319/3	Sushil Kumar	Raghunath Singh	Near St. Teresa Convent School Sarvodaya Nagar New Vijay Nagar Ghaziabad	9582754196	SelfOccupied	750	750	0	750	Pakka	Below 12	2010	319/3	Residential		Constructed	2022-02-26	N/A	750	2224C	00-001	-	7830	0%	783	783	783	-	2349

लिपिक हस्ताक्षर



हस्ताक्षर राजस्व निरीक्षक



कर अधीक्षक हस्ताक्षर



Zone_Name - Vijay Nagar Zone, Ward - New Vijay Nagar (14)

Sr. No.	Mohalla_Name	Govt Plot Id	Owner_Name	Father & Husband Name	Road Name	Mobile_Number	Occupancy_Status	Plot_Area	Total_Area_On_Ground_Floor	Total_Rented_Residential_Builtup_Area	Total_Self_Residential_Builtup_Area	House_Type	Road_Width	Construction_Year	House_Number	House_Category	Rate_Multiplier	Construction_Status	Survey_Date	Old_Property_Tax_Id	Total_Builtup_Area	GIS_Map_Parcel_Id	Property_Label	Old_Arv	New_Arv	Arv_Difference %	Property_Tax 10%	Water_Tax 10%	Sewerage_Tax 4%	Old_Tax	New Tax
611	Sarvodaya Nagar	N/A	N/A		Near St. Teresa Convent School Sarvodaya Nagar New Vijay Nagar Ghaziabad		SelfOccupied	450	450	0	900	Pakka	Below12	2010	N/A	Residential		Constructed	2022-02-26	N/A	900	2229A	00-001	-	9396	0%	940	940	940	-	2819

लिपिक हस्ताक्षर



हस्ताक्षर राजस्व निरीक्षक



कर अधीक्षक हस्ताक्षर



Zone_Name - Vijay Nagar Zone, Ward - New Vijay Nagar (14)

Sr. No.	Mohalla_Name	Govt Plot Id	Owner_Name	Father & Husband Name	Road Name	Mobile_Number	Occupancy_Status	Plot_Area	Total_Area_On_Ground_Floor	Total_Rented_Residential_Builtup_Area	Total_Self_Residential_Builtup_Area	House_Type	Road_Width	Construction_Year	House_Number	House_Category	Rate_Multiplier	Construction_Status	Survey_Date	Old_Property_Tax_Id	Total_Builtup_Area	GIS_Map_Parcel_Id	Property_Label	Old_Arv	New_Arv	Arv_Difference %	Property_Tax 10%	Water_Tax 10%	Sewerage_Tax 4%	Old_Tax	New_Tax
612	Sarvodaya Nagar	N/A	Rakesh Kumar	Pooran	Near St. Teresa Convent School Sarvodaya Nagar New Vijay Nagar Ghaziabad	9968554834	SelfOccupied	200	200	0	600	Pakka	Below12	2021	N/A	Residential		Under Construction	2022-02-26	N/A	600	2238A	00-001	-	0	0%	0	0	0	-	0

लिपिक हस्ताक्षर



हस्ताक्षर राजस्व निरीक्षक



कर अधीक्षक हस्ताक्षर



Zone_Name - Vijay Nagar Zone, Ward - New Vijay Nagar (14)

Sr. No.	Mohalla_Name	Govt Plot Id	Owner_Name	Father & Husband Name	Road Name	Mobile_Number	Occupancy_Status	Plot_Area	Total_Area_On_Ground_Floor	Total_Rented_Residential_Builtup_Area	Total_Self_Residential_Builtup_Area	House_Type	Road_Width	Construction_Year	House_Number	House_Category	Rate_Multiplier	Construction_Status	Survey_Date	Old_Property_Tax_Id	Total_Builtup_Area	GIS_Map_Parcel_Id	Property_Label	Old_Arv	New_Arv	Arv_Difference %	Property_Tax 10%	Water_Tax 10%	Sewerage_Tax 4%	Old_Tax	New Tax
613	Sarvodaya Nagar	241	Kishan Kumar Gupta	late ghanshyam dass gupta	Near St. Teresa Convent School Sarvodaya Nagar New Vijay Nagar Ghaziabad	8285808972	SelfOccupied	450	450	0	850	Pakka	Below12	2012	241	Mix	5	Constructed	2022-02-26	VN25716	900	2242A	00-001	5258	12378	135%	1238	1238	1238	526	3713

लिपिक हस्ताक्षर

हस्ताक्षर राजस्व निरीक्षक

कर अधीक्षक हस्ताक्षर


Zone_Name - Vijay Nagar Zone, Ward - New Vijay Nagar (14)

Sr. No.	Mohalla_Name	Govt Plot Id	Owner_Name	Father & Husband Name	Road Name	Mobile_Number	Occupancy_Status	Plot_Area	Total_Area_On_Ground_Floor	Total_Rented_Residential_Builtup_Area	Total_Self_Residential_Builtup_Area	House_Type	Road_Width	Construction_Year	House_Number	House_Category	Rate_Multiplier	Construction_Status	Survey_Date	Old_Property_Tax_Id	Total_Builtup_Area	GIS_Map_Parcel_Id	Property_Label	Old_Arv	New_Arv	Arv_Difference %	Property_Tax 10%	Water_Tax 10%	Sewerage_Tax 4%	Old_Tax	New Tax
614	Sarvodaya Nagar	N/A	N/A		Near St. Teresa Convent School Sarvodaya Nagar New Vijay Nagar Ghaziabad		Rented	450	450	450	0	Pakka	Below 12	2009	N/A	Residential		Constructed	2022-04-18	N/A	450	2252A	00-001	-	5285	0%	529	529	529	-	1586

लिपिक हस्ताक्षर



हस्ताक्षर राजस्व निरीक्षक



कर अधीक्षक हस्ताक्षर



Zone_Name - Vijay Nagar Zone, Ward - New Vijay Nagar (14)

Sr. No.	Mohalla_Name	Govt Plot Id	Owner_Name	Father & Husband Name	Road Name	Mobile_Number	Occupancy_Status	Plot_Area	Total_Area_On_Ground_Floor	Total_Rented_Residential_Builtup_Area	Total_Self_Residential_Builtup_Area	House_Type	Road_Width	Construction_Year	House_Number	House_Category	Rate_Multiplier	Construction_Status	Survey_Date	Old_Property_Tax_Id	Total_Builtup_Area	GIS_Map_Parcel_Id	Property_Label	Old_Arv	New_Arv	Arv_Difference %	Property_Tax 10%	Water_Tax 10%	Sewerage_Tax 4%	Old_Tax	New Tax
615	Sarvodaya Nagar	Near 44	N/A		Near St. Teresa Convent School Sarvodaya Nagar New Vijay Nagar Ghaziabad		SelfOccupied	900	900	0	1750	Pakka	Below 12	2009	Near 44	Mix	5	Constructed	2022-04-18	N/A	1800	2257A	00-001	-	21774	0%	2177	2177	2177	-	6532

लिपिक हस्ताक्षर



हस्ताक्षर राजस्व निरीक्षक



कर अधीक्षक हस्ताक्षर



Zone_Name - Vijay Nagar Zone, Ward - New Vijay Nagar (14)

Sr. No.	Mohalla_Name	Govt Plot Id	Owner_Name	Father & Husband Name	Road Name	Mobile_Number	Occupancy_Status	Plot_Area	Total_Area_On_Ground_Floor	Total_Rented_Residential_Builtup_Area	Total_Self_Residential_Builtup_Area	House_Type	Road_Width	Construction_Year	House_Number	House_Category	Rate_Multiplier	Construction_Status	Survey_Date	Old_Property_Tax_Id	Total_Builtup_Area	GIS_Map_Parcel_Id	Property_Label	Old_Arv	New_Arv	Arv_Difference %	Property_Tax 10%	Water_Tax 10%	Sewerage_Tax 4%	Old_Tax	New_Tax
616	Sarvodaya Nagar	kh no 320	N/A		Near St. Teresa Convent School Sarvodaya Nagar New Vijay Nagar Ghaziabad		SelfOccupied	900	0	0	0	VacantLand	Below12	0	Kh no 320	Residential		NotConstructed	2022-04-18	N/A	0	2258A	00-001	-	0	0%	0	0	0	-	0

लिपिक हस्ताक्षर



हस्ताक्षर राजस्व निरीक्षक



कर अधीक्षक हस्ताक्षर



Zone_Name - Vijay Nagar Zone, Ward - New Vijay Nagar (14)

Sr. No.	Mohalla_Name	Govt Plot Id	Owner_Name	Father & Husband Name	Road Name	Mobile_Number	Occupancy_Status	Plot_Area	Total_Area_On_Ground_Floor	Total_Reputed_Residential_Builtup_Area	Total_Self_Residential_Builtup_Area	House_Type	Road_Width	Construction_Year	House_Number	House_Category	Rate_Multiplier	Construction_Status	Survey_Date	Old_Property_Tax_Id	Total_Builtup_Area	GIS_Map_Parcel_Id	Property_Label	Old_Arv	New_Arv	Arv_Difference %	Property_Tax 10%	Water_Tax 10%	Sewerage_Tax 4%	Old_Tax	New_Tax
617	Sarvodaya Nagar	N/A	N/A		Near St. Teresa Convent School Sarvodaya Nagar New Vijay Nagar Ghaziabad		SelfOccupied	450	0	0	0	VacantLand	Below12	0	N/A	Residential		NotConstructed	2022-04-18	N/A	0	2258B	00-001	-	0	0%	0	0	0	-	0

लिपिक हस्ताक्षर



हस्ताक्षर राजस्व निरीक्षक



कर अधीक्षक हस्ताक्षर



Zone_Name - Vijay Nagar Zone, Ward - New Vijay Nagar (14)

Sr. No.	Mohalla_Name	Govt Plot Id	Owner_Name	Father & Husband Name	Road Name	Mobile_Number	Occupancy_Status	Plot_Area	Total_Area_On_Ground_Floor	Total_Rented_Residential_Builtup_Area	Total_Self_Residential_Builtup_Area	House_Type	Road_Width	Construction_Year	House_Number	House_Category	Rate_Multiplier	Construction_Status	Survey_Date	Old_Property_Tax_Id	Total_Builtup_Area	GIS_Map_Parcel_Id	Property_Label	Old_Arv	New_Arv	Arv_Difference %	Property_Tax 10%	Water_Tax 10%	Sewerage_Tax 4%	Old_Tax	New Tax
618	Sarvodaya Nagar	288	Vimlesh	MAHIPAL SINGH	Near St. Teresa Convent School Sarvodaya Nagar New Vijay Nagar Ghaziabad	9958502715	SelfOccupied	450	450	0	900	Pakka	Below12	2003	288	Residential		Constructed	2022-04-18	N/A	900	2273A	00-001	-	9396	0%	940	940	940	-	2819

लिपिक हस्ताक्षर



हस्ताक्षर राजस्व निरीक्षक



कर अधीक्षक हस्ताक्षर



Zone_Name - Vijay Nagar Zone, Ward - New Vijay Nagar (14)

Sr. No.	Mohalla_Name	Govt Plot Id	Owner_Name	Father & Husband Name	Road Name	Mobile_Number	Occupancy_Status	Plot_Area	Total_Area_On_Ground_Floor	Total_Rented_Residential_Builtup_Area	Total_Self_Residential_Builtup_Area	House_Type	Road_Width	Construction_Year	House_Number	House_Category	Rate_Multiplier	Construction_Status	Survey_Date	Old_Property_Tax_Id	Total_Builtup_Area	GIS_Map_Parcel_Id	Property_Label	Old_Arv	New_Arv	Arv_Difference %	Property_Tax 10%	Water_Tax 10%	Sewerage_Tax 4%	Old_Tax	New Tax
619	Sarvodaya Nagar	Kh no 320	N/A		Near St. Teresa Convent School Sarvodaya Nagar New Vijay Nagar Ghaziabad		SelfOccupied	450	450	0	450	Pakka	Below 12	2009	Kh no 320	Residential		Constructed	2022-04-18	N/A	450	2273B	00-001	-	4698	0%	470	470	470	-	1409


लिपिक हस्ताक्षर



हस्ताक्षर राजस्व निरीक्षक



कर अधीक्षक हस्ताक्षर



Zone_Name - Vijay Nagar Zone, Ward - New Vijay Nagar (14)

Sr. No.	Mohalla_Name	Govt Plot Id	Owner_Name	Father & Husband Name	Road Name	Mobile_Number	Occupancy_Status	Plot_Area	Total_Area_On_Ground_Floor	Total_Residential_Builtup_Area	Total_Self_Residential_Builtup_Area	House_Type	Road_Width	Construction_Year	House_Number	House_Category	Rate_Multiplier	Construction_Status	Survey_Date	Old_Property_Tax_Id	Total_Builtup_Area	GIS_Map_Parcel_Id	Property_Label	Old_Arv	New_Arv	Arv_Difference %	Property_Tax 10%	Water_Tax 10%	Sewerage_Tax 4%	Old_Tax	New Tax
620	Sarvodaya Nagar	N/A	Ram Chander	Thakur Pandit	Near St. Teresa Convent School Sarvodaya Nagar New Vijay Nagar Ghaziabad	8447747015	SelfOccupied	450	450	0	900	Pakka	Below 12	2009	N/A	Residential		Constructed	2022-04-18	N/A	900	2274A	00-001	-	9396	0%	940	940	940	-	2819

लिपिक हस्ताक्षर



हस्ताक्षर राजस्व निरीक्षक



कर अधीक्षक हस्ताक्षर



Zone_Name - Vijay Nagar Zone, Ward - New Vijay Nagar (14)

Sr. No.	Mohalla_Name	Govt Plot Id	Owner_Name	Father & Husband Name	Road Name	Mobile_Number	Occupancy_Status	Plot_Area	Total_Area_On_Ground_Floor	Total_Rented_Residential_Builtup_Area	Total_Self_Residential_Builtup_Area	House_Type	Road_Width	Construction_Year	House_Number	House_Category	Rate_Multiplier	Construction_Status	Survey_Date	Old_Property_Tax_Id	Total_Builtup_Area	GIS_Map_Parcel_Id	Property_Label	Old_Arv	New_Arv	Arv_Difference %	Property_Tax 10%	Water_Tax 10%	Sewerage_Tax 4%	Old_Tax	New Tax
621	Sarvodaya Nagar	25	Kamla Devi	Omprakash	Near St. Teresa Convent School Sarvodaya Nagar New Vijay Nagar Ghaziabad	9312666741	SelfOccupied	360	360	0	720	Pakka	Below12	2010	25	Residential		Constructed	2022-04-18	N/A	720	2288A	00-001	-	7517	0%	752	752	752	-	2255

लिपिक हस्ताक्षर



हस्ताक्षर राजस्व निरीक्षक



कर अधीक्षक हस्ताक्षर



Zone_Name - Vijay Nagar Zone, Ward - New Vijay Nagar (14)

Sr. No.	Mohalla_Name	Govt Plot Id	Owner_Name	Father & Husband Name	Road Name	Mobile_Number	Occupancy_Status	Plot_Area	Total_Area_On_Ground_Floor	Total_Rented_Residential_Builtup_Area	Total_Self_Residential_Builtup_Area	House_Type	Road_Width	Construction_Year	House_Number	House_Category	Rate_Multiplier	Construction_Status	Survey_Date	Old_Property_Tax_Id	Total_Builtup_Area	GIS_Map_Parcel_Id	Property_Label	Old_Arv	New_Arv	Arv_Difference %	Property_Tax 10%	Water_Tax 10%	Sewerage_Tax 4%	Old_Tax	New Tax
622	Sarvodaya Nagar	284	Dharam Veer	Near St. Teresa Convent School Sarvodaya Nagar New Vijay Nagar Ghaziabad			SelfOccupied	500	500	0	500	Pakka	Below12	2009	284	Residential		Constructed	2022-04-18	N/A	500	2299Z	00-001	-	5220	0%	522	522	522	-	1566

लिपिक हस्ताक्षर



हस्ताक्षर राजस्व निरीक्षक



कर अधीक्षक हस्ताक्षर



Zone_Name - Vijay Nagar Zone, Ward - New Vijay Nagar (14)

Sr. No.	Mohalla_Name	Govt Plot Id	Owner_Name	Father & Husband Name	Road Name	Mobile_Number	Occupancy_Status	Plot_Area	Total_Area_On_Ground_Floor	Total_Rented_Residential_Builtup_Area	Total_Self_Residential_Builtup_Area	House_Type	Road_Width	Construction_Year	House_Number	House_Category	Rate_Multiplier	Construction_Status	Survey_Date	Old_Property_Tax_Id	Total_Built-Up_Area	GIS_Map_Parcel_Id	Property_Label	Old_Arv	New_Arv	Arv_Difference %	Property_Tax 10%	Water_Tax 10%	Sewerage_Tax 4%	Old_Tax	New Tax
623	Sarvodaya Nagar	52/127	Laxmi Prasad		Near St. Teresa Convent School Sarvodaya Nagar New Vijay Nagar Ghaziabad	9891766220	SelfOccupied	450	450	0	450	Pakka	Belowl12	2008	52/127	Residential		Constructed	2022-02-26	N/A	450	2309A	00-001	-	4698	0%	470	470	470	-	1409
624	Sector 12, Block P	R-1	Sudhir Kumar Kaushal	YASH PAL KAUSHAL	Near By Aastha Hospital R Block New Vijay Nagar Ghaziabad	9990245746	SelfOccupied	1900	1900	0	1700	Pakka	Belowl12	2010	R-1	Mix	5	Constructed	2022-02-26	N/A	1900	1170	00-001	-	31764	0%	3176	3176	3176	-	9529

लिपिक हस्ताक्षर



हस्ताक्षर राजस्व निरीक्षक



कर अधीक्षक हस्ताक्षर



Zone_Name - Vijay Nagar Zone, Ward - New Vijay Nagar (14)

Sr. No.	Mohalla_Name	Govt Plot Id	Owner_Name	Father & Husband Name	Road Name	Mobile_Number	Occupancy_Status	Plot_Area	Total_Area_On_Ground_Floor	Total_Reputed_Residential_Builtup_Area	Total_Self_Residential_Builtup_Area	House_Type	Road_Width	Construction_Year	House_Number	House_Category	Rate_Multiplier	Construction_Status	Survey_Date	Old_Property_Tax_Id	Total_Builtup_Area	GIS_Map_Parcel_Id	Property_Label	Old_Arv	New_Arv	Arv_Difference %	Property_Tax 10%	Water_Tax 10%	Sewerage_Tax 4%	Old_Tax	New Tax
625	Sector 12, Block P	R-1	Krishan Kant Kaushal	YASH PAL KAUSHAL	Near By Aastha Hospital R Block New Vijay Nagar Ghaziabad	9716615408	SelfOccupied	1900	1900	0	1900	Pakka	Below12	2010	R-1	Residential		Constructed	2022-02-26	N/A	1900	1170	00-002	-	19836	0%	1984	1984	1984	-	5951
626	Sector 12, Block P	R-2	Mohit Garg And Munna Lal Garg		Near By Aastha Hospital R Block New Vijay Nagar Ghaziabad	9756212162	Mix	1800	1800	1400	0	Pakka	Below12	2006	R-2	Mix	5	Constructed	2022-02-26	VN26043	3600	1171	00-001	53130	170619	221%	17062	17062	17062	5313	51186

लिपिक हस्ताक्षर



हस्ताक्षर राजस्व निरीक्षक



कर अधीक्षक हस्ताक्षर




Zone_Name - Vijay Nagar Zone, Ward - New Vijay Nagar (14)

Sr. No.	Mohalla_Name	Govt Plot Id	Owner_Name	Father & Husband Name	Road Name	Mobile_Number	Occupancy_Status	Plot_Area	Total_Area_On_Ground_Floor	Total_Reputed_Residential_Builtup_Area	Total_Self_Residential_Builtup_Area	House_Type	Road_Width	Construction_Year	House_Number	House_Category	Rate_Multiplier	Construction_Status	Survey_Date	Old_Property_Tax_Id	Total_Built-Up_Area	GIS_Map_Parcel_Id	Property_Label	Old_Arv	New_Arv	Arv_Difference %	Property_Tax 10%	Water_Tax 10%	Sewerage_Tax 4%	Old_Tax	New Tax
627	Sector 12, Block P	R-3	Maresh Kumar And Rumal Singh	Rumal Singh	Near By Aastha Hospital R Block New Vijay Nagar Ghaziabad		Mix	1800	1800	0	3000	Pakka	Below12	2003	R-3	Mix	5	Constructed	2022-02-26	VN45630	3600	1172	00-001	42849	73368	71%	7337	7337	7337	4285	22010
628	Sector 12, Block P	R-4	Jagdish		Near By Aastha Hospital R Block New Vijay Nagar Ghaziabad	9911429762	SelfOccupied	1800	1800	0	5000	Pakka	Below12	2010	R-4	Mix	5	Constructed	2022-02-26	VN19555	5400	1173	00-001	49680	80232	61%	8023	8023	8023	4968	24070

लिपिक हस्ताक्षर



हस्ताक्षर राजस्व निरीक्षक



कर अधीक्षक हस्ताक्षर



Zone_Name - Vijay Nagar Zone, Ward - New Vijay Nagar (14)

Sr. No.	Mohalla_Name	Govt Plot Id	Owner_Name	Father & Husband Name	Road Name	Mobile Number	Occupancy Status	Plot Area	Total Area On Ground Floor	Total Rented Residential Builtup Area	Total Self Residential Builtup Area	House Type	Road Width	Construction Year	House Number	House Category	Rate Multiplier	Construction Status	Survey Date	Old Property Tax Id	Total Builtup Area	GIS Map Parcel Id	Property Label	Old Arv	New Arv	Arv Difference %	Property Tax 10%	Water Tax 10%	Sewerage Tax 4%	Old Tax	New Tax
629	Sector 12, Block P	R-5	Rajpal Sharma	Layak Ram Sharma	Near By Aastha Hospital R Block New Vijay Nagar Ghaziabad	8279748818	SelfOccupied	2000	1950	0	1750	Pakka	Below12	2003	R-5	Mix	5	Constructed	2022-02-26	VN19556	1800	1174	00-001	26648	32286	21%	3229	3229	3229	2665	9686
630	Sector 12, Block P	R-7	Sarla Gupta And Sankar Gupta		Near By Aastha Hospital R Block New Vijay Nagar Ghaziabad	9911165546	SelfOccupied	1800	1800	0	1400	Pakka	Below12	2003	R-7	Mix	5	Constructed	2022-02-26	VN19557	1800	1175	00-001	17532	42648	143%	4265	4265	4265	1753	12794

लिपिक हस्ताक्षर



हस्ताक्षर राजस्व निरीक्षक



कर अधीक्षक हस्ताक्षर



Zone_Name - Vijay Nagar Zone, Ward - New Vijay Nagar (14)

Sr. No.	Mohalla_Name	Govt Plot Id	Owner_Name	Father & Husband Name	Road Name	Mobile Number	Occupancy_Status	Plot Area	Total Area On Ground Floor	Total Residential Built up Area	Total Self Residential Built up Area	House Type	Road Width	Construction Year	House Number	House Category	Rate Multiplier	Construction Status	Survey Date	Old Property Tax Id	Total Built Up Area	GIS Map Parcel Id	Property Label	Old Arv	New Arv	Arv Difference %	Property Tax 10%	Water Tax 10%	Sewerage Tax 4%	Old Tax	New Tax
631	Sector 12, Block P	a-107	R.V Gupta	R S GUPTA	Near By Aastha Hospital R Block New Vijay Nagar Ghaziabad	9810749268	SelfOccupied	1800	1800	0	3450	Pakka	Belowl2	2010	R-10	Mix	5	Constructed	2021-04-08	VN19560	3750	1178	00-001	42504	57042	34%	5704	5704	5704	4250	17113
632	Sector 12, Block P	R 11	Ramesh Dutt Bhardwaj	Dal Chand Bhardwaj	Partap Vihar	8588063667	SelfOccupied	2500	2200	0	6400	Pakka	Belowl2	2016	R 11	Mix	5	Constructed	2021-04-07	N/A	6600	1179	00-001	-	80832	0%	8083	8083	8083	-	24250

लिपिक हस्ताक्षर



हस्ताक्षर राजस्व निरीक्षक




कर अधीक्षक हस्ताक्षर



Zone_Name - Vijay Nagar Zone, Ward - New Vijay Nagar (14)

Sr. No.	Mohalla_Name	Govt Plot Id	Owner_Name	Father & Husband Name	Road Name	Mobile Number	Occupancy_Status	Plot Area	Total_Area_On_Ground_Floor	Total_Rented_Residential_Builtup_Area	Total_Self_Residential_Builtup_Area	House_Type	Road Width	Construction_Year	House_Number	House_Category	Rate_Multiplier	Construction_Status	Survey Date	Old_Property_Tax_Id	Total_Built-Up_Area	GIS_Map_Parcel_Id	Property_Label	Old_Arv	New_Arv	Arv_Difference %	Property Tax 10%	Water_Tax 10%	Sewerage_Tax 4%	Old_Tax	New Tax
633	Sector 12, Block P	R-12	Pradeep Grey	Dharmal	Near By Aastha Hospital R Block New Vijay Nagar Ghaziabad	9811109184	SelfOccupied	2100	2100	0	4000	Pakka	Belowl2	2003	R-12	Mix	5	Constructed	2022-02-26	N/A	4100	1197	00-001	-	48768	0%	4877	4877	4877	-	14630
634	Sector 12, Block P	R 25	Manoj Kumar		Partap Vihar		SelfOccupied	2000	1900	0	1900	Pakka	Belowl2	2016	R 25	Residential		Constructed	2021-04-07	N/A	1900	1198	00-001	-	19836	0%	1984	1984	1984	-	5951
635	Sector 12, Block P	R-124	N/A		Partap Vihar		SelfOccupied	2000	1800	0	3600	Pakka	Belowl2	2015	R-124	Residential		Constructed	2021-04-07	N/A	3600	1199	00-001	-	37584	0%	3758	3758	3758	-	11275
636	Sector 12, Block P	r 23	Beer Pal Singh	meshram singh	Partap Vihar	9910101087	SelfOccupied	2000	1900	0	3800	Pakka	Belowl2	2016	r 23	Residential		Constructed	2021-04-07	N/A	3800	1200	00-001	-	39672	0%	3967	3967	3967	-	11902

लिपिक हस्ताक्षर



हस्ताक्षर राजस्व निरीक्षक



कर अधीक्षक हस्ताक्षर



Zone_Name - Vijay Nagar Zone, Ward - New Vijay Nagar (14)

Sr. No.	Mohalla_Name	Govt Plot Id	Owner_Name	Father & Husband Name	Road Name	Mobile Number	Occupancy_Status	Plot Area	Total_Area_On_Ground_Floor	Total_Reputed_Residential_Builtup_Area	Total_Self_Residential_Builtup_Area	House_Type	Road Width	Construction_Year	House_Number	House_Category	Rate_Multiplier	Construction_Status	Survey Date	Old_Property_Tax_Id	Total_Built-Up_Area	GIS_Map_Parcel_Id	Property_Label	Old_Arv	New_Arv	Arv_Difference %	Property Tax 10%	Water_Tax 10%	Sewerage_Tax 4%	Old_Tax	New Tax
637	Sector 12, Block P	R-22	Rajender Kumar		Partap Vihar		SelfOccupied	1200	900	0	900	Pakka	Belw12	2015	R-22	Residential		Constructed	2021-04-07	N/A	900	1201	00-001	-	9396	0%	940	940	940	-	2819
638	Sector 12, Block P	R 21	Chandra Kanta	Tara Singh	Partap Vihar	9560464601	SelfOccupied	2000	1900	0	3800	Pakka	Belw12	2009	R 21	Residential		Constructed	2021-04-07	N/A	3800	1202	00-001	-	39672	0%	3967	3967	3967	-	11902
639	Sector 12, Block P	20	Prveen	krishna	Partap Vihar	9899415103	SelfOccupied	1000	950	0	1900	Pakka	Belw12	2010	20	Residential		Constructed	2021-04-07	N/A	1900	1203	00-001	-	19836	0%	1984	1984	1984	-	5951
640	Sector 12, Block P	20/1	Amit Kumar Yadav	RAM CHAN DRA YADAV	Partap Vihar	9711551901	SelfOccupied	1000	900	0	1800	Pakka	Belw12	2011	20/1	Residential		Constructed	2021-04-07	N/A	1800	1204	00-001	-	18792	0%	1879	1879	1879	-	5638


लिपिक हस्ताक्षर



हस्ताक्षर राजस्व निरीक्षक



कर अधीक्षक हस्ताक्षर



Zone_Name - Vijay Nagar Zone, Ward - New Vijay Nagar (14)

Sr. No.	Mohalla_Name	Govt Plot Id	Owner_Name	Father & Husband Name	Road Name	Mobile Number	Occupancy Status	Plot Area	Total Area On Ground Floor	Total Residential Built up Area	Total Self Residential Built up Area	House Type	Road Width	Construction Year	House Number	House Category	Rate Multiplier	Construction Status	Survey Date	Old Property Tax Id	Total Built Up Area	GIS Map Parcel Id	Property Label	Old Arv	New Arv	Arv Difference %	Property Tax 10%	Water Tax 10%	Sewerage Tax 4%	Old Tax	New Tax
641	Sector 12, Block P	R-19	O.P Sharma	manoj kumar	Partap Vihar	9810749116	SelfOccupied	2500	2400	0	4850	Pakka	Belw12	2019	R-19	Residential		Constructed	2021-04-07	VN19391	4850	1205	00-002	33662	50634	50%	5063	5063	5063	3366	15190
642	Sector 12, Block P	18	Chhatrar Singh	nareet singh	Partap Vihar	9212225584	SelfOccupied	1000	950	0	1850	Pakka	Belw12	2014	18	Residential		Constructed	2021-04-07	N/A	1850	1206	00-001	-	19314	0%	1931	1931	1931	-	5794
643	Sector 12, Block P	R-16	Vimla Devi	Jogindra singh	Partap Vihar	9654071034	SelfOccupied	3000	2900	0	8550	Pakka	Belw12	2015	R-16	Residential		Constructed	2021-04-07	VN19388	8550	1207	00-001	10519	89262	749%	8926	8926	8926	1052	26779
644	Sector 12, Block P	r 15	Vinod Sat Pal		Partap Vihar	9716846564	SelfOccupied	2500	2400	0	4800	Pakka	Belw12	2015	R 15	Residential		Constructed	2021-04-07	N/A	4800	1208	00-001	-	50112	0%	5011	5011	5011	-	15034
645	Sector 12, Block P	R 14	Vijay Singh	Saudan Singh	Partap Vihar	9899124335	SelfOccupied	2500	2400	0	2400	Pakka	Belw12	2012	R 14	Residential		Constructed	2021-04-07	N/A	2400	1209	00-001	-	25056	0%	2506	2506	2506	-	7517

लिपिक हस्ताक्षर



हस्ताक्षर राजस्व निरीक्षक



कर अधीक्षक हस्ताक्षर




Zone_Name - Vijay Nagar Zone, Ward - New Vijay Nagar (14)

Sr. No.	Mohalla_Name	Govt Plot Id	Owner_Name	Father & Husband Name	Road Name	Mobile Number	Occupancy_Status	Plot Area	Total_Area_On_Ground_Floor	Total_Reputed_Residential_Builtup_Area	Total_Self_Residential_Builtup_Area	House_Type	Road_Width	Construction_Year	House_Number	House_Category	Rate_Multiplier	Construction_Status	Survey_Date	Old_Property_Tax_Id	Total_Built-Up_Area	GIS_Map_Parcel_Id	Property_Label	Old_Arv	New_Arv	Arv_Difference %	Property_Tax 10%	Water_Tax 10%	Sewerage_Tax 4%	Old_Tax	New Tax
646	Sector 12, Block P	R-69	Shivam Singh		Partap Vihar		SelfOccupied	2000	1900	0	3850	Pakka	Belw12	2015	R-69	Residential		Constructed	2021-04-07	N/A	3850	1210	00-001	-	40194	0%	4019	4019	4019	-	12058
647	Sector 12, Block P	R 71	Rajeev Kumar	Sri Ranveer Singh	Partap Vihar	8860990521	SelfOccupied	2500	2350	0	4400	Pakka	Belw12	2008	R 71	Mix	5	Constructed	2021-04-07	N/A	4550	1211	00-001	-	56448	0%	5645	5645	5645	-	16934
648	Sector 12, Block P	R 72	Rajshri	sri Rajendra Singh	Partap Vihar	7982006643	Mix	3500	3400	0	3100	Pakka	Belw12	2016	R 72	Mix	5	Constructed	2021-04-07	N/A	4000	1212	00-001	-	95436	0%	9544	9544	9544	-	28631
649	Sector 12, Block P	R-72/1	Sachin Kumar		Partap Vihar		SelfOccupied	1700	1700	0	0	Pakka	Belw12	2015	R-72/1	NonResidential	5	Constructed	2021-04-07	N/A	1700	1213	00-001	-	119136	0%	11914	11914	11914	-	35741
650	Sector 12, Block P	P 241	Nikhil Sharma		Partap Vihar		SelfOccupied	3000	2800	0	5000	Pakka	Belw12	2012	P 241	Mix	5	Constructed	2021-04-07	N/A	5300	1214	00-001	-	73224	0%	7322	7322	7322	-	21967

लिपिक हस्ताक्षर



हस्ताक्षर राजस्व निरीक्षक



कर अधीक्षक हस्ताक्षर



Zone_Name - Vijay Nagar Zone, Ward - New Vijay Nagar (14)

Sr. No.	Mohalla_Name	Govt Plot Id	Owner_Name	Father & Husband Name	Road Name	Mobile Number	Occupancy_Status	Plot Area	Total_Area_On_Ground_Floor	Total_Reented_Residential_Builtup_Area	Total_Self_Residential_Builtup_Area	House_Type	Road Width	Construction_Year	House_Number	House_Category	Rate_Multiplier	Construction_Status	Survey Date	Old_Property_Tax_Id	Total_Built_Up_Area	GIS_Map_Parcel_Id	Property_Label	Old_Arv	New_Arv	Arv_Difference %	Property Tax 10%	Water_Tax 10%	Sewerage_Tax 4%	Old_Tax	New Tax
651	Sector 12, Block P	P 240	Satpal Yadav	Late Danw a Singh	Partap Vihar	7838827274	SelfOccupied	2500	2300	0	6800	Pakka	Belw12	2015	P 240	Residential		Constructed	2021-04-07	N/A	6800	1215	00-001	-	70992	0%	7099	7099	7099	-	21298
652	Sector 12, Block P	P 239	Pawan Kumar		Partap Vihar		SelfOccupied	2000	1850	0	6800	Pakka	Belw12	2020	P 239	Mix	5	Constructed	2021-04-07	N/A	6950	1216	00-001	-	81504	0%	8150	8150	8150	-	24451
653	Sector 12, Block P	P 237	M L Verma	P L Verma	Partap Vihar	9999607555	SelfOccupied	2000	1800	0	3600	Pakka	Belw12	2003	P 237	Residential		Constructed	2021-04-07	N/A	3600	1218	00-001	-	37584	0%	3758	3758	3758	-	11275
654	Sector 12, Block P	P 236	M P Singh	Kripa Ram	Partap Vihar	9810467772	SelfOccupied	2500	2450	0	4450	Pakka	Belw12	2012	P 236	Mix	5	Constructed	2021-04-07	N/A	4600	1219	00-001	-	56970	0%	5697	5697	5697	-	17091

लिपिक हस्ताक्षर



हस्ताक्षर राजस्व निरीक्षक



कर अधीक्षक हस्ताक्षर



Zone_Name - Vijay Nagar Zone, Ward - New Vijay Nagar (14)

Sr. No.	Mohalla_Name	Govt Plot Id	Owner_Name	Father & Husband Name	Road Name	Mobile Number	Occupancy Status	Plot Area	Total Area On Ground Floor	Total Residential Built up Area	Total Self Residential Built up Area	House Type	Road Width	Construction Year	House Number	House Category	Rate Multiplier	Construction Status	Survey Date	Old Property Tax Id	Total Built up Area	GIS Map Parcel Id	Property Label	Old Arv	New Arv	Arv Difference %	Property Tax 10%	Water Tax 10%	Sewerage Tax 4%	Old Tax	New Tax
655	Sector 12, Block P	P 235	Vijay Kumar Saxena	Gyan Prakash Saxena	Partap Vihar	9810269187	SelfOccupied	2000	1900	0	2080	Pakka	Belw12	2014	P 235	Residential		Constructed	2021-04-07	N/A	2080	1220	00-001	-	21715	0%	2172	2172	2172	-	6515
656	Sector 12, Block P	P 234	Manmohan Lal	KBhatnagar	Partap Vihar	9716850195	SelfOccupied	2000	1800	0	2900	Pakka	Belw12	2012	P 234	Residential		Constructed	2021-04-07	N/A	2900	1221	00-001	-	30276	0%	3028	3028	3028	-	9083
657	Sector 12, Block P	P 233	Rahul Yadav	Maresh yadav	Partap Vihar	9818562614	SelfOccupied	2500	2300	0	6800	Pakka	Belw12	2021	P 233	Residential		Under Construction	2021-04-07	N/A	6800	1222	00-001	-	0	0%	0	0	0	-	0
658	Sector 12, Block P	P-242	Saroj Devi		Partap Vihar		SelfOccupied	2500	2480	0	2580	Pakka	Belw12	2010	P-242	Residential		Constructed	2021-04-07	N/A	2580	1223	00-001	-	26935	0%	2694	2694	2694	-	8081

लिपिक हस्ताक्षर



हस्ताक्षर राजस्व निरीक्षक



कर अधीक्षक हस्ताक्षर



Zone_Name - Vijay Nagar Zone, Ward - New Vijay Nagar (14)

Sr. No.	Mohalla_Name	Govt Plot Id	Owner_Name	Father & Husband Name	Road Name	Mobile Number	Occupancy Status	Plot Area	Total Area On Ground	Total Residential Built up Area	Total Self Residential Built up Area	House Type	Road Width	Construction Year	House Number	House Category	Rate Multiplier	Construction Status	Survey Date	Old Property Tax Id	Total Built Up Area	GIS Map Parcel Id	Property Label	Old Arv	New Arv	Arv Difference %	Property Tax 10%	Water Tax 10%	Sewerage Tax 4%	Old Tax	New Tax
659	Sector 12, Block P	P-243	K Kushum Varm	kirshan kumar	Partap Vihar	9012040422	SelfOccupied	1000	900	0	1800	Pakka	Belw12	2015	P-243	Residential		Constructed	2021-04-07	N/A	1800	1224	00-001	-	18792	0%	1879	1879	1879	-	5638
660	Sector 12, Block P	p-244	Sudes Kumari	j.s rana	Partap Vihar		SelfOccupied	2000	1980	0	2080	Pakka	Belw12	2010	P-244	Residential		Constructed	2021-04-07	N/A	2080	1225	00-001	-	21715	0%	2172	2172	2172	-	6515
661	Sector 12, Block P	P 245	Vijay Bahadur		Sector 12, Block P		SelfOccupied	2000	1950	0	3850	Pakka	Belw12	2010	P 245	Residential		Constructed	2021-04-07	N/A	3850	1226	00-001	-	40194	0%	4019	4019	4019	-	12058
662	Sector 12, Block P	P-246	Atar Singh		Partap Vihar		SelfOccupied	2000	1900	0	5600	Pakka	Belw12	2009	P-246	Residential		Constructed	2021-04-07	N/A	5600	1227	00-001	-	58464	0%	5846	5846	5846	-	17539

लिपिक हस्ताक्षर



हस्ताक्षर राजस्व निरीक्षक



कर अधीक्षक हस्ताक्षर



Zone_Name - Vijay Nagar Zone, Ward - New Vijay Nagar (14)

Sr. No.	Mohalla_Name	Govt Plot Id	Owner_Name	Father & Husband Name	Road Name	Mobile Number	Occupancy_Status	Plot Area	Total_Area_On_Ground_Floor	Total_Reputed_Residential_Builtup_Area	Total_Self_Residential_Builtup_Area	House_Type	Road_Width	Construction_Year	House_Number	House_Category	Rate_Multiplier	Construction_Status	Survey_Date	Old_Property_Tax_Id	Total_Built-Up_Area	GIS_Map_Parcel_Id	Property_Label	Old_Arv	New_Arv	Arv_Difference %	Property Tax 10%	Water_Tax 10%	Sewerage_Tax 4%	Old_Tax	New Tax
663	Sector 12, Block P	248	Ram Bachan Singh		Near Swadesh i Chowk Rail Colony New Vijay Nagar Ghaziabad		SelfOccupied	1800	1800	0	3600	Pakka	Below12	2018	P/247	Residential		Constructed	2021-04-07	VN22295	3600	1228	00-001	25129	37584	50%	3758	3758	3758	2513	11275
664	Sector 12, Block P	P-248	Prashant Rathor		Partap Vihar		SelfOccupied	2000	1900	0	3850	Pakka	Below12	2012	p-248	Residential		Constructed	2021-04-07	N/A	3850	1229	00-001	-	40194	0%	4019	4019	4019	-	12058
665	Sector 12, Block P	P-249	P.D Sharma		Partap Vihar	9811209149	SelfOccupied	2000	1900	0	3750	Pakka	Below12	2015	P-249	Residential		Constructed	2021-04-07	N/A	3750	1230	00-001	-	39150	0%	3915	3915	3915	-	11745
666	Sector 12, Block P	p-250	Ambp ali Chodhary	awnish	Partap Vihar	9911082646	SelfOccupied	2000	1980	0	3780	Pakka	Below12	2010	p-250	Residential		Constructed	2021-04-07	N/A	3780	1231	00-001	-	39463	0%	3946	3946	3946	-	11839


लिपिक हस्ताक्षर



हस्ताक्षर राजस्व निरीक्षक




कर अधीक्षक हस्ताक्षर



Zone_Name - Vijay Nagar Zone, Ward - New Vijay Nagar (14)

Sr. No.	Mohalla_Name	Govt Plot Id	Owner_Name	Father & Husband Name	Road Name	Mobile_Number	Occupancy_Status	Plot_Area	Total_Area_On_Ground_Floor	Total_Rented_Residential_Builtup_Area	Total_Self_Residential_Builtup_Area	House_Type	Road_Width	Construction_Year	House_Number	House_Category	Rate_Multiplier	Construction_Status	Survey_Date	Old_Property_Tax_Id	Total_Builtup_Area	GIS_Map_Parcel_Id	Property_Label	Old_Arv	New_Arv	Arv_Difference%	Property_Tax 10%	Water_Tax 10%	Sewerage_Tax 4%	Old_Tax	New Tax
667	Sector 12, Block P	NEAR P 233	N/A		Near New Rainbow School New Vijay Nagar Colony Sarvodaya Nagar Sector 12 R Block Railway Incline Ghaziabad		SelfOccupied	35000	####	0	0	Pakka	Below12	2003	Near-p 233	NonResidential	5	Under Construction	2022-02-26	N/A	39000	1232	00-001	-	0	0%	0	0	0	-	0

लिपिक हस्ताक्षर



हस्ताक्षर राजस्व निरीक्षक



कर अधीक्षक हस्ताक्षर



Zone_Name - Vijay Nagar Zone, Ward - New Vijay Nagar (14)

Sr. No.	Mohalla_Name	Govt Plot Id	Owner_Name	Father & Husband Name	Road Name	Mobile_Number	Occupancy_Status	Plot_Area	Total_Area_On_Ground_Floor	Total_Reputed_Residential_Builtup_Area	Total_Self_Residential_Builtup_Area	House_Type	Road_Width	Construction_Year	House_Number	House_Category	Rate_Multiplier	Construction_Status	Survey_Date	Old_Property_Tax_Id	Total_Builtup_Area	GIS_Map_Parcel_Id	Property_Label	Old_Arv	New_Arv	Arv_Difference %	Property_Tax 10%	Water_Tax 10%	Sewerage_Tax 4%	Old_Tax	New_Tax
668	Sector 12, Block P	P-12	Ranbow Public School		News Rainbow Public School P Block Sec 12 Pratap Vihar Ghaziabad		SelfOccupied	35000	####	0	0	Pakka	TwelveTo 24	2010	P-Block/1	NonResidential	1	Constructed	2022-02-26	VN24494	72000	1233	00-001	856175	#####	55%	0	#####	#####	85618	264859
669	Sector 12, Block P	P-Block /2	D.A.V Public School		News Rainbow Public School P Block Sec 12 Pratap Vihar Ghaziabad		SelfOccupied	50000	####	0	0	Pakka	TwelveTo 24	2010	P-Block/2	NonResidential	1	Constructed	2022-02-26	VN24495	66000	1234	00-001	1E+06	#####	3%	0	#####	#####	#####	262138


लिपिक हस्ताक्षर



हस्ताक्षर राजस्व निरीक्षक



कर अधीक्षक हस्ताक्षर



Zone_Name - Vijay Nagar Zone, Ward - New Vijay Nagar (14)

Sr. No.	Mohalla_Name	Govt Plot Id	Owner_Name	Father & Husband Name	Road Name	Mobile_Number	Occupancy_Status	Plot_Area	Total_Area_On_Ground_Floor	Total_Reputed_Residential_Builtup_Area	Total_Self_Residential_Builtup_Area	House_Type	Road_Width	Construction_Year	House_Number	House_Category	Rate_Multiplier	Construction_Status	Survey_Date	Old_Property_Tax_Id	Total_Builtup_Area	GIS_Map_Parcel_Id	Property_Label	Old_Arv	New_Arv	Arv_Difference%	Property_Tax_10%	Water_Tax_10%	Sewerage_Tax_4%	Old_Tax	New_Tax
670	Sector 12, Block P	P-Block	Gautam Public School		News Rainbow Public School P Block Sec 12 Pratap Vihar Ghaziabad		SelfOccupied	60000	####	0	0	Pakka	TwelveTo 24	2003	P-Block	NonResidential	1	Constructed	2022-02-26	VN24493	80000	1235	00-001	968645	#####	56%	0	#####	#####	96865	302688
671	Sector 12, Block P	P-Block/3	New Dimond Public School (Samiti)		News Rainbow Public School P Block Sec 12 Pratap Vihar Ghaziabad	9650115116	SelfOccupied	55000	####	0	0	Pakka	TwelveTo 24	2010	P-Block/3	NonResidential	1	Constructed	2022-02-26	VN24496	90000	1236	00-001	1E+06	#####	42%	0	#####	#####	#####	343224

लिपिक हस्ताक्षर



हस्ताक्षर राजस्व निरीक्षक



कर अधीक्षक हस्ताक्षर



Zone_Name - Vijay Nagar Zone, Ward - New Vijay Nagar (14)

Sr. No.	Mohalla_Name	Govt Plot Id	Owner_Name	Father & Husband Name	Road Name	Mobile_Number	Occupancy_Status	Plot_Area	Total_Area_On_Ground_Floor	Total_Reputed_Residential_Builtup_Area	Total_Self_Residential_Builtup_Area	House_Type	Road_Width	Construction_Year	House_Number	House_Category	Rate_Multiplier	Construction_Status	Survey_Date	Old_Property_Tax_Id	Total_Built-Up_Area	GIS_Map_Parcel_Id	Property_Label	Old_Arv	New_Arv	Arv_Difference %	Property_Tax 10%	Water_Tax 10%	Sewerage_Tax 4%	Old_Tax	New_Tax
672	Sector 12, Block P	232	Niranjan Kumar		Partap Vihar		SelfOccupied	3000	2980	0	5480	Pakka	Belw12	2016	232	Residential		Constructed	2021-04-07	N/A	5480	1237	00-001	-	57211	0%	5721	5721	5721	-	17163
673	Sector 12, Block P	P 231	N/A		Partap Vihar		SelfOccupied	2500	2400	0	7200	Pakka	Belw12	2015	P 231	Residential		Constructed	2021-04-07	N/A	7200	1238	00-001	-	75168	0%	7517	7517	7517	-	22550
674	Sector 12, Block P	p-230	Govind Kumar		Partap Vihar		SelfOccupied	2500	2200	0	4300	Pakka	Belw12	2013	P-230	Residential		Constructed	2021-04-07	N/A	4300	1239	00-001	-	44892	0%	4489	4489	4489	-	13468
675	Sector 12, Block P	P-228	N P Gupta		Partap Vihar		SelfOccupied	2000	1900	0	3800	Pakka	Belw12	2015	P-228	Residential		Constructed	2021-04-07	N/A	3800	1240	00-001	-	39672	0%	3967	3967	3967	-	11902
676	Sector 12, Block P	p-228	Rajender Kumar	Sarad nand Varma	Partap Vihar	9540664441	SelfOccupied	2500	2400	0	4700	Pakka	Belw12	2014	p-228	Residential		Constructed	2021-04-07	N/A	4700	1241	00-001	-	49068	0%	4907	4907	4907	-	14720


लिपिक हस्ताक्षर



हस्ताक्षर राजस्व निरीक्षक



कर अधीक्षक हस्ताक्षर




Zone_Name - Vijay Nagar Zone, Ward - New Vijay Nagar (14)

Sr. No.	Mohalla_Name	Govt Plot Id	Owner_Name	Father & Husband Name	Road Name	Mobile_Number	Occupancy_Status	Plot_Area	Total_Area_On_Ground_Floor	Total_Reputed_Residential_Builtup_Area	Total_Self_Residential_Builtup_Area	House_Type	Road_Width	Construction_Year	House_Number	House_Category	Rate_Multiplier	Construction_Status	Survey_Date	Old_Property_Tax_Id	Total_Built-Up_Area	GIS_Map_Parcel_Id	Property_Label	Old_Arv	New_Arv	Arv_Difference %	Property_Tax 10%	Water_Tax 10%	Sewerage_Tax 4%	Old_Tax	New Tax
677	Sector 12, Block P	p-276	Surya Bhushan Gautam		Near Swadesh i Chowk Rail Colony New Vijay Nagar Ghaziabad	9958254020	SelfOccupied	1800	1800	0	3650	Pakka	Below12	2010	P/227	Residential		Constructed	2021-04-07	VN22293	3650	1242	00-001	14610	38106	161%	3811	3811	3811	1461	11432
678	Sector 12, Block P	P-225	K.S Kaushal		Partap Vihar		SelfOccupied	2000	1900	0	3750	Pakka	Below12	2010	P-225	Residential		Constructed	2021-04-07	N/A	3750	1243	00-001	-	39150	0%	3915	3915	3915	-	11745
679	Sector 12, Block P	P 224	Satya Wati	Ajay veer Singh	Partap Vihar	9990913333	SelfOccupied	2000	1900	0	3800	Pakka	Below12	2010	P 224	Residential		Constructed	2021-04-07	N/A	3800	1244	00-001	-	39672	0%	3967	3967	3967	-	11902
680	Sector 12, Block P	P 223	Jagveer Singh Sahrawat	Poorn Singh	Partap Vihar	9811670020	SelfOccupied	2000	1900	0	3800	Pakka	Below12	2011	P 223	Residential		Constructed	2021-04-07	N/A	3800	1245	00-001	-	39672	0%	3967	3967	3967	-	11902

लिपिक हस्ताक्षर



हस्ताक्षर राजस्व निरीक्षक



कर अधीक्षक हस्ताक्षर




Zone_Name - Vijay Nagar Zone, Ward - New Vijay Nagar (14)

Sr. No.	Mohalla_Name	Govt Plot Id	Owner_Name	Father & Husband Name	Road Name	Mobile Number	Occupancy Status	Plot Area	Total Area On Ground Floor	Total Rented Residential Built up Area	Total Self Residential Built up Area	House Type	Road Width	Construction Year	House Number	House Category	Rate Multiplier	Construction Status	Survey Date	Old Property Tax Id	Total Built Up Area	GIS Map Parcel Id	Property Label	Old Arv	New Arv	Arv Difference %	Property Tax 10%	Water Tax 10%	Sewerage Tax 4%	Old Tax	New Tax
681	Sector 12, Block P	222	Vijander Singh	Maheendra Singh	Near Swadesh i Chowk Rail Colony New Vijay Nagar Ghaziabad	9717993432	SelfOccupied	900	900	0	1700	Pakka	Below12	2009	P/222	Mix	1	Constructed	2022-02-26	VN10228	1800	1246	00-001	14610	19150	31%	1915	1915	1915	1461	5745
682	Sector 12, Block P	P 221	Rajni Parasar	Radhey Shyam	Partap Vihar	7011393411	SelfOccupied	2000	1900	0	3750	Pakka	Below12	2003	P 221	Residential		Constructed	2021-04-07	N/A	3750	1247	00-001	-	39150	0%	3915	3915	3915	-	11745
683	Sector 12, Block P	P220	Sudha Sukla		Near Swadesh i Chowk Rail Colony New Vijay Nagar Ghaziabad	9717888326	SelfOccupied	1800	1800	0	3500	Pakka	Below12	2006	P/220	Residential		Constructed	2022-02-26	VN10227	3500	1248	00-001	14610	36540	150%	3654	3654	3654	1461	10962

लिपिक हस्ताक्षर



हस्ताक्षर राजस्व निरीक्षक



कर अधीक्षक हस्ताक्षर



Zone_Name - Vijay Nagar Zone, Ward - New Vijay Nagar (14)

Sr. No.	Mohalla_Name	Govt Plot Id	Owner_Name	Father & Husband Name	Road Name	Mobile Number	Occupancy_Status	Plot Area	Total_Area_On_Ground_Floor	Total_Rented_Residential_Builtup_Area	Total_Self_Residential_Builtup_Area	House_Type	Road_Width	Construction_Year	House_Number	House_Category	Rate_Multiplier	Construction_Status	Survey_Date	Old_Property_Tax_Id	Total_Built-Up_Area	GIS_Map_Parcel_Id	Property_Label	Old_Arv	New_Arv	Arv_Difference %	Property_Tax 10%	Water_Tax 10%	Sewerage_Tax 4%	Old_Tax	New Tax
684	Sector 12, Block P	P 219	Viresh Goswami	Naresh Prakash Goswami	Partap Vihar		SelfOccupied	2500	2400	0	4800	Pakka	Below12	2012	P 219	Residential		Constructed	2021-04-07	N/A	4800	1249	00-001	-	50112	0%	5011	5011	5011	-	15034
685	Sector 12, Block P	p 218	S K Arya		Partap Vihar		SelfOccupied	2000	1900	0	3800	Pakka	Below12	2016	p 218	Residential		Constructed	2021-04-07	N/A	3800	1250	00-001	-	39672	0%	3967	3967	3967	-	11902
686	Sector 12, Block P	P-217	Mamta Gautam	Vipin Kumar Gautam	Partap Vihar	9818667165	SelfOccupied	2000	1900	0	3850	Pakka	TwelveTo24	2011	P-217	Residential		Constructed	2021-04-07	N/A	3850	1251	00-001	-	50820	0%	5082	5082	5082	-	15246
687	Sector 12, Block P	P 216	Shashi	Kiran Pal Singh	Partap Vihar	9868452729	SelfOccupied	1500	1400	0	2800	Pakka	Below12	2010	P 216	Residential		Constructed	2021-04-07	N/A	2800	1252	00-001	-	29232	0%	2923	2923	2923	-	8770


लिपिक हस्ताक्षर



हस्ताक्षर राजस्व निरीक्षक



कर अधीक्षक हस्ताक्षर



Zone_Name - Vijay Nagar Zone, Ward - New Vijay Nagar (14)

Sr. No.	Mohalla_Name	Govt Plot Id	Owner_Name	Father & Husband Name	Road Name	Mobile Number	Occupancy Status	Plot Area	Total Area On Ground Floor	Total Residential Built up Area	Total Self Residential Built up Area	House Type	Road Width	Construction Year	House Number	House Category	Rate Multiplier	Construction Status	Survey Date	Old Property Tax Id	Total Built Up Area	GIS Map Parcel Id	Property Label	Old Arv	New Arv	Arv Difference %	Property Tax 10%	Water Tax 10%	Sewerage Tax 4%	Old Tax	New Tax
688	Sector 12, Block P	p 215	N/A		Partap Vihar		SelfOccupied	2000	1900	0	3800	Pakka	Below 12	2017	p 215	Residential		Constructed	2021-04-07	N/A	3800	1253	00-001	-	39672	0%	3967	3967	3967	-	11902
689	Sector 12, Block P	P-214	Rajendra Singh Rajput	Mahavir Singh Rajput	Partap Vihar		SelfOccupied	1500	1200	0	2350	Pakka	Below 12	2006	P-214	Residential		Constructed	2021-04-07	N/A	2350	1254	00-001	-	24534	0%	2453	2453	2453	-	7360
690	Sector 12, Block P	p 213	Urmil Deva	devprakash	Partap Vihar	9958491630	SelfOccupied	1500	1450	0	1450	Pakka	Below 12	2016	p 213	Residential		Constructed	2021-04-07	N/A	1450	1255	00-001	-	15138	0%	1514	1514	1514	-	4541
691	Sector 12, Block P	P212	Hari Shankar Mahar	RAMCHANDRA MAHAUR	Near Swadesh i Chowk Rail Colony New Vijay Nagar Ghaziabad	8851985657	SelfOccupied	1800	1500	0	2900	Pakka	Below 12	2003	P 212	Residential		Constructed	2022-02-26	N/A	2900	1256	00-001	-	30276	0%	3028	3028	3028	-	9083

लिपिक हस्ताक्षर



हस्ताक्षर राजस्व निरीक्षक



कर अधीक्षक हस्ताक्षर



Zone_Name - Vijay Nagar Zone, Ward - New Vijay Nagar (14)

Sr. No.	Mohalla_Name	Govt Plot Id	Owner_Name	Father & Husband Name	Road Name	Mobile Number	Occupancy_Status	Plot Area	Total_Area_On_Ground_Floor	Total_Reputed_Residential_Builtup_Area	Total_Self_Residential_Builtup_Area	House_Type	Road_Width	Construction_Year	House_Number	House_Category	Rate_Multiplier	Construction_Status	Survey Date	Old_Property_Tax_Id	Total_Built-Up_Area	GIS_Map_Parcel_Id	Property_Label	Old_Arv	New_Arv	Arv_Difference %	Property Tax 10%	Water_Tax 10%	Sewerage_Tax 4%	Old_Tax	New Tax
692	Sector 12, Block P	P-211	Jagpal Chaudhary	ramuchodhary	Partap Vihar	9312147733	SelfOccupied	2500	2400	0	4700	Pakka	Belw12	2016	P-211	Residential		Constructed	2021-04-07	N/A	4700	1257	00-001	-	49068	0%	4907	4907	4907	-	14720
693	Sector 12, Block P	P-251	Prasuram	inderdevsingh	Partap Vihar	9811509198	SelfOccupied	1500	1480	0	3280	Pakka	Belw12	2010	P-220	Residential		Constructed	2021-04-07	N/A	3280	1258	00-001	-	34243	0%	3424	3424	3424	-	10273
694	Sector 12, Block P	P 252	Saroj Bala	is blank	Partap Vihar	9990918867	SelfOccupied	2000	1800	0	3600	Pakka	Belw12	2011	P 252	Residential		Constructed	2021-04-07	N/A	3600	1259	00-001	-	37584	0%	3758	3758	3758	-	11275
695	Sector 12, Block P	b-253	Babita Tomar	yaspal Singh	Partap Vihar	9811354406	SelfOccupied	2000	1600	0	3100	Pakka	Belw12	2010	B-253	Residential		Constructed	2021-04-07	N/A	3100	1260	00-001	-	32364	0%	3236	3236	3236	-	9709
696	Sector 12, Block P	P-254	Neeraj Kumar		Partap Vihar		SelfOccupied	2000	1900	0	3700	Pakka	Belw12	2015	P-254	Residential		Constructed	2021-04-07	N/A	3700	1261	00-001	-	38628	0%	3863	3863	3863	-	11588


लिपिक हस्ताक्षर



हस्ताक्षर राजस्व निरीक्षक



कर अधीक्षक हस्ताक्षर



Zone_Name - Vijay Nagar Zone, Ward - New Vijay Nagar (14)

Sr. No.	Mohalla_Name	Govt Plot Id	Owner_Name	Father & Husband Name	Road Name	Mobile Number	Occupancy Status	Plot Area	Total Area On Ground Floor	Total Residential Built up Area	Total Self Residential Built up Area	House Type	Road Width	Construction Year	House Number	House Category	Rate Multiplier	Construction Status	Survey Date	Old Property Tax Id	Total Built Up Area	GIS Map Parcel Id	Property Label	Old Arv	New Arv	Arv Difference %	Property Tax 10%	Water Tax 10%	Sewerage Tax 4%	Old Tax	New Tax
697	Sector 12, Block P	p-255	Mohan Lal		Partap Vihar		Self Occupied	2000	1980	0	3880	Pakka	Belw12	2010	p-255	Residential		Constructed	2021-04-07	N/A	3880	1262	00-001	-	40507	0%	4051	4051	4051	-	12152
698	Sector 12, Block P	P-256	Leela Kumari Sehra	Yuvraj Singh	Partap Vihar	9911178238	Self Occupied	2000	1900	0	5750	Pakka	Belw12	2015	P-256	Residential		Constructed	2021-04-07	N/A	5750	1263	00-001	-	60030	0%	6003	6003	6003	-	18009
699	Sector 12, Block P	p 257	Sushma Saxena	rakesh kumar saxena	New Vijay Nagar	9711601286	Self Occupied	2000	1980	0	3930	Pakka	Belw12	2015	p-257	Residential		Constructed	2021-04-07	N/A	3930	1264	00-001	-	41029	0%	4103	4103	4103	-	12309
700	Sector 12, Block P	p-258	Manesh Kumar		Partap Vihar		Self Occupied	1500	1480	0	2880	Pakka	Belw12	2010	p-258	Residential		Constructed	2021-04-07	N/A	2880	1265	00-001	-	30067	0%	3007	3007	3007	-	9020
701	Sector 12, Block P	P 259	Mukesh Kumar		Partap Vihar		Self Occupied	2000	1900	0	5650	Pakka	Belw12	2016	P 259	Residential		Constructed	2021-04-07	N/A	5650	1266	00-001	-	58986	0%	5899	5899	5899	-	17696

लिपिक हस्ताक्षर



हस्ताक्षर राजस्व निरीक्षक



कर अधीक्षक हस्ताक्षर



Zone_Name - Vijay Nagar Zone, Ward - New Vijay Nagar (14)

Sr. No.	Mohalla_Name	Govt Plot Id	Owner_Name	Father & Husband Name	Road Name	Mobile Number	Occupancy Status	Plot Area	Total Area On Ground Floor	Total Residential Built up Area	Total Self Residential Built up Area	House Type	Road Width	Construction Year	House Number	House Category	Rate Multiplier	Construction Status	Survey Date	Old Property Tax Id	Total Built Up Area	GIS Map Parcel Id	Property Label	Old Arv	New Arv	Arv Difference %	Property Tax 10%	Water Tax 10%	Sewerage Tax 4%	Old Tax	New Tax
702	Sector 12, Block P	P-260/XII	O.N Asthana	R N Asthana	Partap Vihar	9650556070	SelfOccupied	2000	1900	0	3600	Pakka	Belw12	2015	P-260/XII	Residential		Constructed	2021-04-07	N/A	3600	1267	00-001	-	37584	0%	3758	3758	3758	-	11275
703	Sector 12, Block P	p 246	N/A		Partap Vihar		SelfOccupied	2500	2400	0	7200	Pakka	Belw12	2018	p 261	Residential		Constructed	2021-04-07	N/A	7200	1268	00-001	-	75168	0%	7517	7517	7517	-	22550
704	Sector 12, Block P	p-262	Bhishan Singh	shivcharan	Partap Vihar	7982292567	SelfOccupied	2500	2480	0	4880	Pakka	Belw12	2010	p-262	Residential		Constructed	2021-04-07	N/A	4880	1269	00-001	-	50947	0%	5095	5095	5095	-	15284
705	Sector 12, Block P	F-263	Birender Kumar Gupta	setaram gupta	Partap Vihar	8826097461	SelfOccupied	2500	2480	0	4880	Pakka	Belw12	2010	F-263	Residential		Constructed	2021-04-07	N/A	4880	1270	00-001	-	50947	0%	5095	5095	5095	-	15284
706	Sector 12, Block P	P-264	Shakuntla Naurang	harishkumar	Partap Vihar		SelfOccupied	2500	2000	0	4000	Pakka	Belw12	2010	P-264	Residential		Constructed	2021-04-07	N/A	4000	1271	00-001	-	41760	0%	4176	4176	4176	-	12528

लिपिक हस्ताक्षर



हस्ताक्षर राजस्व निरीक्षक



कर अधीक्षक हस्ताक्षर




Zone_Name - Vijay Nagar Zone, Ward - New Vijay Nagar (14)

Sr. No.	Mohalla_Name	Govt Plot Id	Owner_Name	Father & Husband Name	Road Name	Mobile Number	Occupancy Status	Plot Area	Total Area On Ground Floor	Total Residential Built up Area	Total Self Residential Built up Area	House Type	Road Width	Construction Year	House Number	House Category	Rate Multiplier	Construction Status	Survey Date	Old Property Tax Id	Total Built Up Area	GIS Map Parcel Id	Property Label	Old Arv	New Arv	Arv Difference %	Property Tax 10%	Water Tax 10%	Sewerage Tax 4%	Old Tax	New Tax
707	Sector 12, Block P	p 265	B M Saxena		Partap Vihar	9818420913	SelfOccupied	1500	1500	0	3000	Pakka	Belw12	2016	p 265	Residential		Constructed	2021-04-07	N/A	3000	1272	00-001	-	31320	0%	3132	3132	3132	-	9396
708	Sector 12, Block P	P-266	Sanjay Srivastav	N P srivastav	Partap Vihar	98111149269	SelfOccupied	2500	2400	0	4950	Pakka	Belw12	2015	P-266	Residential		Constructed	2021-04-07	N/A	4950	1273	00-001	-	51678	0%	5168	5168	5168	-	15503
709	Sector 12, Block P	p 267	Kamlesh Sharma	anand basistha	Partap Vihar	9582381918	SelfOccupied	2500	2400	0	4600	Pakka	Belw12	2018	P 267	Residential		Constructed	2021-04-07	N/A	4600	1274	00-001	-	48024	0%	4802	4802	4802	-	14407
710	Sector 12, Block P	P-268	Yogendra Kumar		Partap Vihar		SelfOccupied	2000	1900	0	5600	Pakka	Belw12	2015	P-268	Residential		Constructed	2021-04-07	N/A	5600	1275	00-001	-	58464	0%	5846	5846	5846	-	17539
711	Sector 12, Block P	P-269	Ngendra Kumar		Partap Vihar		SelfOccupied	2000	1900	0	3750	Pakka	Belw12	2015	P-269	Residential		Constructed	2021-04-07	N/A	3750	1276	00-001	-	39150	0%	3915	3915	3915	-	11745

लिपिक हस्ताक्षर



हस्ताक्षर राजस्व निरीक्षक



कर अधीक्षक हस्ताक्षर



Zone_Name - Vijay Nagar Zone, Ward - New Vijay Nagar (14)

Sr. No.	Mohalla_Name	Govt Plot Id	Owner_Name	Father & Husband Name	Road Name	Mobile Number	Occupancy_Status	Plot Area	Total_Area_On_Ground_Floor	Total_Reputed_Residential_Builtup_Area	Total_Self_Residential_Builtup_Area	House_Type	Road_Width	Construction_Year	House_Number	House_Category	Rate_Multiplier	Construction_Status	Survey_Date	Old_Property_Tax_Id	Total_Built-Up_Area	GIS_Map_Parcel_Id	Property_Label	Old_Arv	New_Arv	Arv_Difference %	Property_Tax 10%	Water_Tax 10%	Sewerage_Tax 4%	Old_Tax	New Tax
712	Sector 12, Block P	p-270	Ramaresh Bhagat	ram katin bhagat	Partap Vihar	9958290655	SelfOccupied	1800	1600	0	3100	Pakka	Belw12	2010	p-270	Residential		Constructed	2021-04-07	N/A	3100	1277	00-001	-	32364	0%	3236	3236	3236	-	9709
713	Sector 12, Block P	P-271	Seema Devi	Budh bhushan goatham	Partap Vihar	9873448110	SelfOccupied	2000	1900	0	3750	Pakka	Belw12	2015	p-271	Residential		Constructed	2021-04-07	N/A	3750	1278	00-001	-	39150	0%	3915	3915	3915	-	11745
714	Sector 12, Block P	p-272	Karan		Partap Vihar		SelfOccupied	3000	2980	0	5880	Pakka	Belw12	2010	p-272	Residential		Constructed	2021-04-07	N/A	5880	1279	00-001	-	61387	0%	6139	6139	6139	-	18416
715	Sector 12, Block P	p 288	Har Pyare	her ram	Partap Vihar	9810231335	SelfOccupied	3000	2400	0	4400	Pakka	Belw12	2013	p 288	Residential		Constructed	2021-04-07	N/A	4400	1280	00-001	-	45936	0%	4594	4594	4594	-	13781
716	Sector 12, Block P	p 287	Rita Pathak	vijendra pathak	Partap Vihar	9810131953	SelfOccupied	3000	2900	0	5800	Pakka	Belw12	2016	p 287	Residential		Constructed	2021-04-07	N/A	5800	1281	00-001	-	60552	0%	6055	6055	6055	-	18166

लिपिक हस्ताक्षर



हस्ताक्षर राजस्व निरीक्षक



कर अधीक्षक हस्ताक्षर



Zone_Name - Vijay Nagar Zone, Ward - New Vijay Nagar (14)

Sr. No.	Mohalla_Name	Govt Plot Id	Owner_Name	Father & Husband Name	Road Name	Mobile_Number	Occupancy_Status	Plot_Area	Total_Area_On_Ground_Floor	Total_Rented_Residential_Builtup_Area	Total_Self_Residential_Builtup_Area	House_Type	Road_Width	Construction_Year	House_Number	House_Category	Rate_Multiplier	Construction_Status	Survey_Date	Old_Property_Tax_Id	Total_Built-Up_Area	GIS_Map_Parcel_Id	Property_Label	Old_Arv	New_Arv	Arv_Difference %	Property_Tax 10%	Water_Tax 10%	Sewerage_Tax 4%	Old_Tax	New_Tax
717	Sector 12, Block P	P 286	Vinit Singh		Partap Vihar		SelfOccupied	3000	2900	0	2900	Pakka	Below12	2009	P 286	Residential		Constructed	2021-04-07	N/A	2900	1282	00-001	-	30276	0%	3028	3028	3028	-	9083
718	Sector 12, Block P	P285	Sukhddev Prasad Kanoujia		Near Swadesh i Chowk Rail Colony New Vijay Nagar Ghaziabad	9899165397	Mix	1800	1700	1700	1600	Pakka	Below12	2003	P/285	Residential		Constructed	2022-02-26	VN10285	3300	1283	00-001	7889	34452	337%	3445	3445	3445	789	10336
719	Sector 12, Block P	p-284	Omparksh	bhagbati	Sector 12, Block P	9958276386	SelfOccupied	3000	2980	0	5880	Pakka	Below12	2010	p-284	Residential		Constructed	2021-04-07	N/A	5880	1284	00-001	-	61387	0%	6139	6139	6139	-	18416
720	Sector 12, Block P	P 283	Amar Singh	Mant Ram	Partap Vihar	9953103215	SelfOccupied	3000	2800	0	5550	Pakka	Below12	2011	P 283	Residential		Constructed	2021-04-07	N/A	5550	1285	00-001	-	57942	0%	5794	5794	5794	-	17383


लिपिक हस्ताक्षर



हस्ताक्षर राजस्व निरीक्षक



कर अधीक्षक हस्ताक्षर




Zone_Name - Vijay Nagar Zone, Ward - New Vijay Nagar (14)

Sr. No.	Mohalla_Name	Govt Plot Id	Owner_Name	Father & Husband Name	Road Name	Mobile Number	Occupancy Status	Plot Area	Total Area On Ground Floor	Total Residential Built up Area	Total Self Residential Built up Area	House Type	Road Width	Construction Year	House Number	House Category	Rate Multiplier	Construction Status	Survey Date	Old Property Tax Id	Total Built Up Area	GIS Map Parcel Id	Property Label	Old Arv	New Arv	Arv Difference %	Property Tax 10%	Water Tax 10%	Sewerage Tax 4%	Old Tax	New Tax
721	Sector 12, Block P	P 282	Keshav Ram Garg	Kewal Ram	Partap Vihar	9899029186	SelfOccupied	3500	3400	0	10200	Pakka	Below12	2010	P 282	Residential		Constructed	2021-04-07	N/A	10200	1286	00-001	-	106488	0%	10649	10649	10649	-	31946
722	Sector 12, Block P	p 281	Radhe Shyam		Partap Vihar		SelfOccupied	2000	1980	0	1980	Pakka	Below12	2016	p-281	Residential		Under Construction	2021-04-07	N/A	1980	1287	00-001	-	0	0%	0	0	0	-	0
723	Sector 12, Block P	p-280	Y K Parihar	tejal Singh	Partap Vihar	8130091559	SelfOccupied	2000	1900	0	1900	Pakka	Below12	2015	p-280	Residential		Constructed	2021-04-07	N/A	1900	1288	00-001	-	19836	0%	1984	1984	1984	-	5951
724	Sector 12, Block P	p-279	Sukhddev Singh		Partap Vihar		SelfOccupied	2500	2500	0	4980	Pakka	Below12	2010	p-279	Residential		Constructed	2021-04-07	N/A	4980	1289	00-001	-	51991	0%	5199	5199	5199	-	15597


लिपिक हस्ताक्षर



हस्ताक्षर राजस्व निरीक्षक




कर अधीक्षक हस्ताक्षर



Zone_Name - Vijay Nagar Zone, Ward - New Vijay Nagar (14)

Sr. No.	Mohalla_Name	Govt Plot Id	Owner_Name	Father & Husband Name	Road Name	Mobile_Number	Occupancy_Status	Plot_Area	Total_Area_On_Ground_Floor	Total_Reputed_Residential_Builtup_Area	Total_Self_Residential_Builtup_Area	House_Type	Road_Width	Construction_Year	House_Number	House_Category	Rate_Multiplier	Construction_Status	Survey_Date	Old_Property_Tax_Id	Total_Built-Up_Area	GIS_Map_Parcel_Id	Property_Label	Old_Arv	New_Arv	Arv_Difference %	Property_Tax 10%	Water_Tax 10%	Sewerage_Tax 4%	Old_Tax	New Tax
725	Sector 12, Block P	P-278	Surendra Singh		Near Swadesh i Chowk Rail Colony New Vijay Nagar Ghaziabad	9818513279	SelfOccupied	1800	1800	0	3600	Pakka	Belowl12	2003	P/278	Residential		Constructed	2022-02-26	VN10271	3600	1290	00-001	7889	37584	376%	3758	3758	3758	789	11275
726	Sector 12, Block P	P-276	Naam		Near Swadesh i Chowk Rail Colony New Vijay Nagar Ghaziabad		SelfOccupied	1800	1800	0	3600	Pakka	Belowl12	2006	P/276	Residential		Constructed	2022-02-26	VN10270	3600	1292	00-001	7889	37584	376%	3758	3758	3758	789	11275

लिपिक हस्ताक्षर



हस्ताक्षर राजस्व निरीक्षक



कर अधीक्षक हस्ताक्षर



Zone_Name - Vijay Nagar Zone, Ward - New Vijay Nagar (14)

Sr. No.	Mohalla_Name	Govt Plot Id	Owner_Name	Father & Husband Name	Road Name	Mobile Number	Occupancy Status	Plot Area	Total Area On Ground Floor	Total Rented Residential Built up Area	Total Self Residential Built up Area	House Type	Road Width	Construction Year	House Number	House Category	Rate Multiplier	Construction Status	Survey Date	Old Property Tax Id	Total Built Up Area	GIS Map Parcel Id	Property Label	Old Arv	New Arv	Arv Difference %	Property Tax 10%	Water Tax 10%	Sewerage Tax 4%	Old Tax	New Tax
727	Sector 12, Block P	P-276	N/A		Near Swadesh i Chowk Rail Colony New Vijay Nagar Ghaziabad		Self Occupied	1800	1800	0	3600	Pakka	Below 12	2003	276	Residential		Constructed	2022-02-26	N/A	3600	1292	00-001	-	37584	0%	3758	3758	3758	-	11275
728	Sector 12, Block P	p-275	Rishabh Sharma		Partap Vihar		Self Occupied	2500	2400	0	4800	Pakka	Below 12	2010	P-275	Residential		Constructed	2021-04-07	N/A	4800	1293	00-001	-	50112	0%	5011	5011	5011	-	15034
729	Sector 12, Block P	P-277	Naam		Near Swadesh i Chowk Rail Colony New Vijay Nagar Ghaziabad	9818041377	Self Occupied	1800	1800	0	3600	Pakka	Below 12	2015	P/274	Residential		Constructed	2021-04-07	VN10268	3600	1294	00-001	7889	37584	376%	3758	3758	3758	789	11275

लिपिक हस्ताक्षर

हस्ताक्षर राजस्व निरीक्षक

कर अधीक्षक हस्ताक्षर

Zone_Name - Vijay Nagar Zone, Ward - New Vijay Nagar (14)

Sr. No.	Mohalla_Name	Govt Plot Id	Owner_Name	Father & Husband Name	Road Name	Mobile Number	Occupancy Status	Plot Area	Total Area On Ground Floor	Total Rented Residential Built up Area	Total Self Residential Built up Area	House Type	Road Width	Construction Year	House Number	House Category	Rate Multiplier	Construction Status	Survey Date	Old Property Tax Id	Total Built Up Area	GIS Map Parcel Id	Property Label	Old Arv	New Arv	Arv Difference %	Property Tax 10%	Water Tax 10%	Sewerage Tax 4%	Old Tax	New Tax
730	Sector 12, Block P	p-289	Shivansh Kumar		Partap Vihar		Self Occupied	2500	2400	0	2400	Pakka	Below 12	2010	p-289	Residential		Constructed	2021-04-07	N/A	2400	1295	00-001	-	25056	0%	2506	2506	2506	-	7517
731	Sector 12, Block P	p-290	Anil Kumar	manmohan singh khush	Partap Vihar	8826144005	Self Occupied	2000	1900	0	4800	Pakka	Below 12	2012	p-290	Residential		Constructed	2021-04-07	N/A	4800	1296	00-001	-	50112	0%	5011	5011	5011	-	15034
732	Sector 12, Block P	p-291	Dinesh Chand		Partap Vihar		Self Occupied	2000	1950	0	1950	Pakka	Below 12	2015	p-291	Residential		Constructed	2021-04-07	N/A	1950	1297	00-001	-	20358	0%	2036	2036	2036	-	6107


लिपिक हस्ताक्षर



हस्ताक्षर राजस्व निरीक्षक



कर अधीक्षक हस्ताक्षर



Zone_Name - Vijay Nagar Zone, Ward - New Vijay Nagar (14)

Sr. No.	Mohalla_Name	Govt Plot Id	Owner_Name	Father & Husband Name	Road Name	Mobile_Number	Occupancy_Status	Plot_Area	Total_Area_On_Ground_Floor	Total_Rented_Residential_Builtup_Area	Total_Self_Residential_Builtup_Area	House_Type	Road_Width	Construction_Year	House_Number	House_Category	Rate_Multiplier	Construction_Status	Survey_Date	Old_Property_Tax_Id	Total_Built-Up_Area	GIS_Map_Parcel_Id	Property_Label	Old_Arv	New_Arv	Arv_Difference %	Property_Tax 10%	Water_Tax 10%	Sewerage_Tax 4%	Old_Tax	New Tax
733	Sector 12, Block P	P-291/1	Naam		Near Swadesh i Chowk Rail Colony New Vijay Nagar Ghaziabad	9868133260	SelfOccupied	1800	1600	0	2800	Pakka	Below12	2019	P/292	Residential		Constructed	2021-04-07	VN10301	2800	1298	00-001	16831	29232	74%	2923	2923	2923	1683	8770
734	Sector 12, Block P	P/293	Sanjay Varma		Partap Vihar		SelfOccupied	2000	1800	0	3500	Pakka	Below12	2015	p/293	Mix	5	Constructed	2021-04-07	VN10303	3600	1299	00-001	16831	43548	159%	4355	4355	4355	1683	13064
735	Sector 12, Block P	P294	Manju Bagga	CHARANJEE T	Near Swadesh i Chowk Rail Colony New Vijay Nagar Ghaziabad	9871495749	SelfOccupied	1800	1800	0	1800	Pakka	Below12	2003	P/294	Residential		Constructed	2022-02-26	VN10304	1800	1300	00-001	7889	18792	138%	1879	1879	1879	789	5638

लिपिक हस्ताक्षर



हस्ताक्षर राजस्व निरीक्षक



कर अधीक्षक हस्ताक्षर



Zone_Name - Vijay Nagar Zone, Ward - New Vijay Nagar (14)

Sr. No.	Mohalla_Name	Govt Plot Id	Owner_Name	Father & Husband Name	Road Name	Mobile Number	Occupancy Status	Plot Area	Total Area On Ground	Total Residential Built up Area	Total Self Residential Built up Area	House Type	Road Width	Construction Year	House Number	House Category	Rate Multiplier	Construction Status	Survey Date	Old Property Tax Id	Total Built up Area	GIS Map Parcel Id	Property Label	Old Arv	New Arv	Arv Difference %	Property Tax 10%	Water Tax 10%	Sewerage Tax 4%	Old Tax	New Tax
736	Sector 12, Block P	P 295	Dharmveer Pal	Bedu Singh	Partap Vihar	8800972985	SelfOccupied	3000	2800	0	5550	Pakka	Below 12	2003	P 295	Residential		Constructed	2021-04-07	N/A	5550	1301	00-001	-	57942	0%	5794	5794	5794	-	17383
737	Sector 12, Block P	P 296	Prem Kumar	Budh Ram	Partap Vihar	9810288248	SelfOccupied	2000	1900	0	1900	Pakka	Below 12	2009	P 296	Residential		Constructed	2021-04-07	N/A	1900	1302	00-001	-	19836	0%	1984	1984	1984	-	5951
738	Sector 12, Block P	P 297	B R Sharma	Late Sri Ram Kumar Sharma	Partap Vihar	9999330155	SelfOccupied	2000	1800	0	1800	Pakka	Below 12	2012	P 297	Residential		Constructed	2021-04-07	N/A	1800	1303	00-001	-	18792	0%	1879	1879	1879	-	5638

लिपिक हस्ताक्षर



हस्ताक्षर राजस्व निरीक्षक



कर अधीक्षक हस्ताक्षर



Zone_Name - Vijay Nagar Zone, Ward - New Vijay Nagar (14)

Sr. No.	Mohalla_Name	Govt Plot Id	Owner_Name	Father & Husband Name	Road Name	Mobile Number	Occupancy Status	Plot Area	Total Area On Ground	Total Residential Built up Area	Total Self Residential Built up Area	House Type	Road Width	Construction Year	House Number	House Category	Rate Multiplier	Construction Status	Survey Date	Old Property Tax Id	Total Built up Area	GIS Map Parcel Id	Property Label	Old Arv	New Arv	Arv Difference %	Property Tax 10%	Water Tax 10%	Sewerage Tax 4%	Old Tax	New Tax
739	Sector 12, Block P	p-298	Naam		Near By Aastha Hospital R Block New Vijay Nagar Ghaziabad		Self Occupied	1800	1800	0	1800	Pakka	Belw12	2006	P/298	Residential		Constructed	2022-02-26	VN22300	1800	1304	00-001	7889	18792	138%	1879	1879	1879	789	5638
740	Sector 12, Block P	P 299	Meena Tyagi	Vinod Kumar Tyagi	Partap Vihar	9891914796	Self Occupied	2000	1900	0	3750	Pakka	Belw12	2006	P 299	Mix	5	Constructed	2021-04-07	N/A	3850	1305	00-001	-	46158	0%	4616	4616	4616	-	13847
741	Sector 12, Block P	P 300	J C Solanki	Khusho Singh	Partap Vihar	9953334007	Self Occupied	2000	1900	0	3800	Pakka	Belw12	2010	P 300	Residential		Constructed	2021-04-07	N/A	3800	1306	00-001	-	39672	0%	3967	3967	3967	-	11902

लिपिक हस्ताक्षर



हस्ताक्षर राजस्व निरीक्षक



कर अधीक्षक हस्ताक्षर



Zone_Name - Vijay Nagar Zone, Ward - New Vijay Nagar (14)

Sr. No.	Mohalla_Name	Govt Plot Id	Owner_Name	Father & Husband Name	Road Name	Mobile Number	Occupancy_Status	Plot Area	Total_Area_On_Ground_Floor	Total_Reputed_Residential_Builtup_Area	Total_Self_Residential_Builtup_Area	House_Type	Road_Width	Construction_Year	House_Number	House_Category	Rate_Multiplier	Construction_Status	Survey Date	Old_Property_Tax_Id	Total_Built-Up_Area	GIS_Map_Parcel_Id	Property_Label	Old_Arv	New_Arv	Arv_Difference %	Property Tax 10%	Water_Tax 10%	Sewerage_Tax 4%	Old_Tax	New Tax
742	Sector 12, Block P	P 301	Narendra Singh	Hariram Singh	Partap Vihar	9717821400	SelfOccupied	2000	1900	0	3800	Pakka	Belw12	2010	P 301	Residential		Constructed	2021-04-07	N/A	3800	1307	00-001	-	39672	0%	3967	3967	3967	-	11902
743	Sector 12, Block P	P-303	Ajay Kumar	bhudev sharma	Partap Vihar	9891583160	SelfOccupied	2000	1900	0	3700	Pakka	Belw12	2018	P-303	Residential		Constructed	2021-04-07	N/A	3700	1308	00-001	-	38628	0%	3863	3863	3863	-	11588
744	Sector 12, Block P	p 304	Jaipal Singh	Lal Singh	Partap Vihar	9560195202	SelfOccupied	3000	2900	0	5800	Pakka	Belw12	2018	p 304	Residential		Constructed	2021-04-07	N/A	5800	1309	00-001	-	60552	0%	6055	6055	6055	-	18166
745	Sector 12, Block P	78/1	Harsarup	RAM JI LAL	Partap Vihar		SelfOccupied	1980	1950	0	5700	Pakka	Belw12	2015	78/1	Mix	5	Constructed	2021-04-07	N/A	5750	1310	00-001	-	63012	0%	6301	6301	6301	-	18904
746	Sector 12, Block P	R-76/1	K P Singh		Partap Vihar		SelfOccupied	1980	1900	0	5650	Pakka	Belw12	2016	R-76/1	Mix	5	Constructed	2021-04-07	N/A	5700	1311	00-001	-	62490	0%	6249	6249	6249	-	18747

लिपिक हस्ताक्षर



हस्ताक्षर राजस्व निरीक्षक



कर अधीक्षक हस्ताक्षर




Zone_Name - Vijay Nagar Zone, Ward - New Vijay Nagar (14)

Sr. No.	Mohalla_Name	Govt Plot Id	Owner_Name	Father & Husband Name	Road Name	Mobile Number	Occupancy_Status	Plot Area	Total_Area_On_Ground_Floor	Total_Reputed_Residential_Builtup_Area	Total_Self_Residential_Builtup_Area	House_Type	Road_Width	Construction_Year	House_Number	House_Category	Rate_Multiplier	Construction_Status	Survey_Date	Old_Property_Tax_Id	Total_Built-Up_Area	GIS_Map_Parcel_Id	Property_Label	Old_Arv	New_Arv	Arv_Difference %	Property Tax 10%	Water_Tax 10%	Sewerage_Tax 4%	Old_Tax	New Tax
747	Sector 12, Block P	R-76	N/A		Partap Vihar		SelfOccupied	2000	1900	0	3800	Pakka	Belw12	2010	R-76	Residential		Constructed	2021-04-07	N/A	3800	1312	00-001	-	39672	0%	3967	3967	3967	-	11902
748	Sector 12, Block P	R-77	Reena Devi	ghanshyam yadav	Partap Vihar		SelfOccupied	2000	1980	0	5830	Pakka	Belw12	2010	R-77	Residential		Constructed	2021-04-07	VN19618	5830	1313	00-001	53130	60865	15%	6087	6087	6087	5313	18260
749	Sector 12, Block P	R-78	N/A		Partap Vihar		SelfOccupied	2000	1980	0	5940	Pakka	Belw12	2010	R-78	Residential		Constructed	2021-04-07	N/A	5940	1314	00-001	-	62014	0%	6201	6201	6201	-	18604
750	Sector 12, Block P	R-79	N/A		Partap Vihar		SelfOccupied	2000	1980	0	1980	Pakka	Belw12	2010	R-79	Residential		Constructed	2021-04-07	N/A	1980	1315	00-001	-	20671	0%	2067	2067	2067	-	6201
751	Sector 12, Block P	R-80	Deven der Kumar Yadav	laxmi kant	Partap Vihar		SelfOccupied	2500	2480	0	4960	Pakka	Belw12	2010	R-80	Residential		Constructed	2021-04-07	VN19440	4960	1316	00-001	33120	51782	56%	5178	5178	5178	3312	15535

लिपिक हस्ताक्षर



हस्ताक्षर राजस्व निरीक्षक



कर अधीक्षक हस्ताक्षर



Zone_Name - Vijay Nagar Zone, Ward - New Vijay Nagar (14)

Sr. No.	Mohalla_Name	Govt Plot Id	Owner_Name	Father & Husband Name	Road Name	Mobile Number	Occupancy Status	Plot Area	Total Area On Ground Floor	Total Residential Built up Area	Total Self Residential Built up Area	House Type	Road Width	Construction Year	House Number	House Category	Rate Multiplier	Construction Status	Survey Date	Old Property Tax Id	Total Built Up Area	GIS Map Parcel Id	Property Label	Old Arv	New Arv	Arv Difference %	Property Tax 10%	Water Tax 10%	Sewerage Tax 4%	Old Tax	New Tax
752	Sector 12, Block P	r-82	Raj Kumari	j.m sharma	Partap Vihar	9755542584	SelfOccupied	2000	1900	0	3950	Pakka	Belw12	2010	R-82	Residential		Constructed	2021-04-07	VN19621	3950	1318	00-001	21039	41238	96%	4124	4124	4124	2104	12371
753	Sector 12, Block P	r-83	N/A		Partap Vihar		SelfOccupied	3300	3300	0	6600	Pakka	Belw12	2010	R-83	Residential		Constructed	2021-04-07	N/A	6600	1319	00-001	-	68904	0%	6890	6890	6890	-	20671
754	Sector 12, Block P	R 70	Awdhesh Kumar		Partap Vihar		SelfOccupied	2000	1900	0	3700	Pakka	Belw12	2012	R 70	Residential		Constructed	2021-04-07	N/A	3700	1320	00-001	-	38628	0%	3863	3863	3863	-	11588
755	Sector 12, Block P	R/69	Ajay Ukmar	joginder lal	Partap Vihar	9810316286	SelfOccupied	2500	2400	0	7200	Pakka	Belw12	2010	R/69	Residential		Constructed	2021-04-07	N/A	7200	1321	00-001	-	75168	0%	7517	7517	7517	-	22550
756	Sector 12, Block P	R-68	Sanjay Yadav		Partap Vihar		SelfOccupied	2000	1980	0	3960	Pakka	Belw12	2010	R-68	Residential		Constructed	2021-04-07	VN19433	3960	1322	00-001	23961	41342	73%	4134	4134	4134	2396	12403

लिपिक हस्ताक्षर



हस्ताक्षर राजस्व निरीक्षक



कर अधीक्षक हस्ताक्षर



Zone_Name - Vijay Nagar Zone, Ward - New Vijay Nagar (14)

Sr. No.	Mohalla_Name	Govt Plot Id	Owner_Name	Father & Husband Name	Road Name	Mobile Number	Occupancy_Status	Plot Area	Total_Area_On_Ground_Floor	Total_Reputed_Residential_Builtup_Area	Total_Self_Residential_Builtup_Area	House_Type	Road Width	Construction_Year	House_Number	House_Category	Rate_Multiplier	Construction_Status	Survey Date	Old_Property_Tax_Id	Total_Built_Up_Area	GIS_Map_Parcel_Id	Property_Label	Old_Arv	New_Arv	Arv_Difference %	Property Tax 10%	Water_Tax 10%	Sewerage_Tax 4%	Old_Tax	New Tax
757	Sector 12, Block P	R-67	Rakesh Kumar Aggrwal	ramdassdixit	Partap Vihar	9871266635	SelfOccupied	2500	2400	0	4800	Pakka	Below12	2003	R-67	Residential		Constructed	2021-04-07	VN19432	4800	1323	00-001	31558	50112	59%	5011	5011	5011	3156	15034
758	Sector 12, Block P	r66	OP Chandel	budhasaigh	Sarvodaya Nagar	9868869954	SelfOccupied	2500	2400	0	2400	Pakka	Below12	2016	R66	Residential		Constructed	2021-04-07	N/A	2400	1324	00-001	-	25056	0%	2506	2506	2506	-	7517
759	Sector 12, Block P	r-60	N/A		Partap Vihar		SelfOccupied	2500	2500	0	3350	Pakka	Below12	2010	R-60	Residential		Constructed	2021-04-07	N/A	3350	1325	00-001	-	34974	0%	3497	3497	3497	-	10492
760	Sector 12, Block P	R64	KP Sharma	sc lal	Partap Vihar	9810477422	SelfOccupied	2500	2400	0	2400	Pakka	Below12	2016	r64	Residential		Constructed	2021-04-07	N/A	2400	1326	00-001	-	25056	0%	2506	2506	2506	-	7517
761	Sector 12, Block P	r-63	Ranbir Singh		Partap Vihar		SelfOccupied	2000	1980	0	1980	Pakka	Below12	2010	R-63	Residential		Constructed	2021-04-07	VN19428	1980	1327	00-001	10519	20671	97%	2067	2067	2067	1052	6201


लिपिक हस्ताक्षर



हस्ताक्षर राजस्व निरीक्षक



कर अधीक्षक हस्ताक्षर



Zone_Name - Vijay Nagar Zone, Ward - New Vijay Nagar (14)

Sr. No.	Mohalla_Name	Govt Plot Id	Owner_Name	Father & Husband Name	Road Name	Mobile_Number	Occupancy_Status	Plot_Area	Total_Area_On_Ground_Floor	Total_Rented_Residential_Builtup_Area	Total_Self_Residential_Builtup_Area	House_Type	Road_Width	Construction_Year	House_Number	House_Category	Rate_Multiplier	Construction_Status	Survey_Date	Old_Property_Tax_Id	Total_Builtup_Area	GIS_Map_Parcel_Id	Property_Label	Old_Arv	New_Arv	Arv_Difference %	Property_Tax 10%	Water_Tax 10%	Sewerage_Tax 4%	Old_Tax	New Tax
762	Sector 12, Block P	R-62	Badelal Joshi		Partap Vihar	8811014418	SelfOccupied	2000	2000	0	2300	Pakka	Below12	2003	R-62	Residential		Constructed	2021-04-07	VN19427	2300	1328	00-001	18993	24012	26%	2401	2401	2401	1899	7204
763	Sector 12, Block P	R-61	Anita Sharma		Near By Aastha Hospital R Block New Vijay Nagar Ghaziabad	9717632188	SelfOccupied	2000	2000	0	6000	Pakka	Below12	2005	R-61	Residential		Constructed	2022-02-26	VN19604	6000	1329	00-001	27600	62640	127%	6264	6264	6264	2760	18792
764	Sector 12, Block P	R 55	Kiran	J S Kain	Partap Vihar	9313380146	SelfOccupied	3000	2800	0	5650	Pakka	Below12	2016	R 55	Residential		Constructed	2021-04-07	N/A	5650	1330	00-001	-	58986	0%	5899	5899	5899	-	17696

लिपिक हस्ताक्षर



हस्ताक्षर राजस्व निरीक्षक



कर अधीक्षक हस्ताक्षर



Zone_Name - Vijay Nagar Zone, Ward - New Vijay Nagar (14)

Sr. No.	Mohalla_Name	Govt Plot Id	Owner_Name	Father & Husband Name	Road Name	Mobile Number	Occupancy_Status	Plot Area	Total_Area_On_Ground_Floor	Total_Rented_Residential_Builtup_Area	Total_Self_Residential_Builtup_Area	House_Type	Road_Width	Construction_Year	House_Number	House_Category	Rate_Multiplier	Construction_Status	Survey Date	Old_Property_Tax_Id	Total_Built-Up_Area	GIS_Map_Parcel_Id	Property_Label	Old_Arv	New_Arv	Arv_Difference %	Property Tax 10%	Water_Tax 10%	Sewerage_Tax 4%	Old_Tax	New Tax
765	Sector 12, Block P	R-56	Bhupendra Kulshrestha		Partap Vihar	7835890422	SelfOccupied	2500	2400	0	4800	Pakka	Below12	2009	R-56	Residential		Constructed	2021-04-07	N/A	4800	1331	00-001	-	50112	0%	5011	5011	5011	-	15034
766	Sector 12, Block P	R-57	U. K. Duggal	KALICHARAN DUGGAL	Near By Aastha Hospital R Block New Vijay Nagar Ghaziabad		SelfOccupied	1800	1800	0	5400	Pakka	Below12	2003	R-57	Residential		Constructed	2022-02-26	N/A	5400	1332	00-001	-	56376	0%	5638	5638	5638	-	16913
767	Sector 12, Block P	R-58	N/A		Partap Vihar		SelfOccupied	2500	2400	0	4750	Pakka	Below12	2015	R-58	Residential		Under Construction	2021-04-07	N/A	4750	1333	00-001	-	0	0%	0	0	0	-	0

लिपिक हस्ताक्षर



हस्ताक्षर राजस्व निरीक्षक



कर अधीक्षक हस्ताक्षर



Zone_Name - Vijay Nagar Zone, Ward - New Vijay Nagar (14)

Sr. No.	Mohalla_Name	Govt Plot Id	Owner_Name	Father & Husband Name	Road Name	Mobile Number	Occupancy Status	Plot Area	Total Area On Ground Floor	Total Rented Residential Built up Area	Total Self Residential Built up Area	House Type	Road Width	Construction Year	House Number	House Category	Rate Multiplier	Construction Status	Survey Date	Old Property Tax Id	Total Built Up Area	GIS Map Parcel Id	Property Label	Old Arv	New Arv	Arv Difference %	Property Tax 10%	Water Tax 10%	Sewerage Tax 4%	Old Tax	New Tax
768	Sector 12, Block P	R-59	Roopwati		Near By Aastha Hospital R Block New Vijay Nagar Ghaziabad	8826553248	SelfOccupied	1800	1800	0	5400	Pakka	Below 12	2003	R-59	Residential		Partially Under Construction	2022-02-26	VN19602	5400	1334	00-001	-	0	0%	0	0	0	-	0
769	Sector 12, Block P	R-60	Rajash Kumar Sharma	Satish Sharma	Near By Aastha Hospital R Block New Vijay Nagar Ghaziabad	9718660826	SelfOccupied	650	650	0	650	Pakka	Below 12	2019	R-60 A	Residential		Constructed	2022-02-26	N/A	650	1335	00-001	-	6786	0%	679	679	679	-	2036

लिपिक हस्ताक्षर



हस्ताक्षर राजस्व निरीक्षक



कर अधीक्षक हस्ताक्षर




Zone_Name - Vijay Nagar Zone, Ward - New Vijay Nagar (14)

Sr. No.	Mohalla_Name	Govt Plot Id	Owner_Name	Father & Husband Name	Road Name	Mobile Number	Occupancy Status	Plot Area	Total Area On Ground Floor	Total Residential Built up Area	Total Self Residential Built up Area	House Type	Road Width	Construction Year	House Number	House Category	Rate Multiplier	Construction Status	Survey Date	Old Property Tax Id	Total Built Up Area	GIS Map Parcel Id	Property Label	Old Arv	New Arv	Arv Difference %	Property Tax 10%	Water Tax 10%	Sewerage Tax 4%	Old Tax	New Tax
770	Sector 12, Block P	R-54	Sadhana Sharma	Koshal kishor sharma	Near By Aastha Hospital R Block New Vijay Nagar Ghaziabad	8010333799	SelfOccupied	1750	1750	0	3250	Pakka	Belowl2	2003	R-54	Residential		Constructed	2022-02-26	VN19597	3250	1336	00-001	25300	33930	34%	3393	3393	3393	2530	10179
771	Sector 12, Block P	R-58/1	Rampal Singh	RAJPA L SINGH	Partap Vihar	7042432572	SelfOccupied	2480	2400	0	4800	Pakka	Belowl2	2011	R-58/1	Residential		Constructed	2021-04-07	N/A	4800	1337	00-001	-	50112	0%	5011	5011	5011	-	15034
772	Sector 12, Block P	R-55/1	Mradul Tiwari		Partap Vihar		SelfOccupied	2480	2400	0	2400	Pakka	Belowl2	2016	R-55/1	Residential		Constructed	2021-04-07	N/A	2400	1338	00-001	-	25056	0%	2506	2506	2506	-	7517
773	Sector 12, Block P	r-51	Sunil Gutt	SATYA PRASAD	Partap Vihar	9810872559	SelfOccupied	1000	1000	0	1500	Pakka	Belowl2	2015	r-51	Residential		Constructed	2021-04-07	N/A	1500	1339	00-001	-	15660	0%	1566	1566	1566	-	4698

लिपिक हस्ताक्षर



हस्ताक्षर राजस्व निरीक्षक



कर अधीक्षक हस्ताक्षर



Zone_Name - Vijay Nagar Zone, Ward - New Vijay Nagar (14)

Sr. No.	Mohalla_Name	Govt Plot Id	Owner_Name	Father & Husband Name	Road Name	Mobile Number	Occupancy Status	Plot Area	Total Area On Ground Floor	Total Residential Built up Area	Total Self Residential Built up Area	House Type	Road Width	Construction Year	House Number	House Category	Rate Multiplier	Construction Status	Survey Date	Old Property Tax Id	Total Built up Area	GIS Map Parcel Id	Property Label	Old Arv	New Arv	Arv Difference %	Property Tax 10%	Water Tax 10%	Sewerage Tax 4%	Old Tax	New Tax
774	Sector 12, Block P	R-84/1	Satendra Kumar	CHAUDHARY BHUP SINGH	Partap Vihar	9990336444	Self Occupied	2480	2400	0	4800	Pakka	Belov12	2018	R-84/1	Residential		Constructed	2021-04-07	N/A	4800	1340	00-001	-	50112	0%	5011	5011	5011	-	15034
775	Sector 12, Block P	R-49	Kundan Lal	Ganpath ray	Near By Aastha Hospital R Block New Vijay Nagar Ghaziabad	9818865397	Self Occupied	1800	1800	0	3550	Pakka	Belov12	2003	R-49	Residential		Constructed	2022-02-26	VN19593	3550	1341	00-001	25245	37062	47%	3706	3706	3706	2525	11119
776	Sector 12, Block P	r-84	Ramji Singh		Partap Vihar		Self Occupied	2500	2480	0	7360	Pakka	Belov12	2016	R-84	Residential		Constructed	2021-04-07	VN22254	7360	1342	00-001	33120	76838	132%	7684	7684	7684	3312	23052

लिपिक हस्ताक्षर



हस्ताक्षर राजस्व निरीक्षक



कर अधीक्षक हस्ताक्षर



Zone_Name - Vijay Nagar Zone, Ward - New Vijay Nagar (14)

Sr. No.	Mohalla_Name	Govt Plot Id	Owner_Name	Father & Husband Name	Road Name	Mobile_Number	Occupancy_Status	Plot_Area	Total_Area_On_Ground_Floor	Total_Residential_Builtup_Area	Total_Self_Residential_Builtup_Area	House_Type	Road_Width	Construction_Year	House_Number	House_Category	Rate_Multiplier	Construction_Status	Survey_Date	Old_Property_Tax_Id	Total_Built-Up_Area	GIS_Map_Parcel_Id	Property_Label	Old_Arv	New_Arv	Arv_Difference %	Property_Tax 10%	Water_Tax 10%	Sewerage_Tax 4%	Old_Tax	New Tax
777	Sector 12, Block P	r-85	Sangh Mitra		Partap Vihar	9891908763	SelfOccupied	2500	2400	0	4800	Pakka	Belowl2	2010	R-85	Residential		Constructed	2021-04-07	VN19443	4800	1343	00-001	8415	50112	496%	5011	5011	5011	842	15034
778	Sector 12, Block P	r-86	Digvijay Singh	gopinath	Partap Vihar	8802209057	SelfOccupied	2500	2400	0	4800	Pakka	Belowl2	2010	R-86	Residential		Constructed	2021-04-07	VN19444	4800	1344	00-001	37870	50112	32%	5011	5011	5011	3787	15034
779	Sector 12, Block P	R-87	N/A		Partap Vihar		SelfOccupied	2000	1980	0	5880	Pakka	Belowl2	2010	R-87	Residential		Under Construction	2021-04-07	N/A	5880	1345	00-001	-	0	0%	0	0	0	-	0
780	Sector 12, Block P	R-88	N/A		Near By Aastha Hospital R Block New Vijay Nagar Ghaziabad		SelfOccupied	1200	1200	0	1200	Pakka	Belowl2	2010	R-88	Residential		Constructed	2022-02-26	N/A	1200	1346	00-001	-	12528	0%	1253	1253	1253	-	3758

लिपिक हस्ताक्षर



हस्ताक्षर राजस्व निरीक्षक




कर अधीक्षक हस्ताक्षर



Zone_Name - Vijay Nagar Zone, Ward - New Vijay Nagar (14)

Sr. No.	Mohalla_Name	Govt Plot Id	Owner_Name	Father & Husband Name	Road Name	Mobile Number	Occupancy Status	Plot Area	Total Area On Ground Floor	Total Residential Built up Area	Total Self Residential Built up Area	House Type	Road Width	Construction Year	House Number	House Category	Rate Multiplier	Construction Status	Survey Date	Old Property Tax Id	Total Built up Area	GIS Map Parcel Id	Property Label	Old Arv	New Arv	Arv Difference %	Property Tax 10%	Water Tax 10%	Sewerage Tax 4%	Old Tax	New Tax
781	Sector 12, Block P	R-89	N/A		Near By Aastha Hospital R Block New Vijay Nagar Ghaziabad		Self Occupied	1500	1500	0	3000	Pakka	Below 12	2005	R-89	Residential		Constructed	2022-02-26	N/A	3000	1347	00-001	-	31320	0%	3132	3132	3132	-	9396
782	Sector 12, Block P	R-90	Meena Devi		New Vijay Nagar	9911702404	Rented	3000	2800	2800	0	Pakka	Below 12	2010	R-90	Residential		Constructed	2021-04-07	VN19447	2800	1348	00-001	31558	32886	4%	3289	3289	3289	3156	9866
783	Sector 12, Block P	R-91	Vimpa Devi Duwaker	L. R. DIWALER	Partap Vihar	8860907509	Self Occupied	2000	1900	0	2000	Pakka	Below 12	2003	R-91	Residential		Constructed	2021-04-07	VN19628	2000	1349	00-001	13149	20880	59%	2088	2088	2088	1315	6264

लिपिक हस्ताक्षर



हस्ताक्षर राजस्व निरीक्षक



कर अधीक्षक हस्ताक्षर



Zone_Name - Vijay Nagar Zone, Ward - New Vijay Nagar (14)

Sr. No.	Mohalla_Name	Govt Plot Id	Owner_Name	Father & Husband Name	Road Name	Mobile Number	Occupancy Status	Plot Area	Total Area On Ground Floor	Total Residential Built up Area	Total Self Residential Built up Area	House Type	Road Width	Construction Year	House Number	House Category	Rate Multiplier	Construction Status	Survey Date	Old Property Tax Id	Total Built Up Area	GIS Map Parcel Id	Property Label	Old Arv	New Arv	Arv Difference %	Property Tax 10%	Water Tax 10%	Sewerage Tax 4%	Old Tax	New Tax
784	Sector 12, Block P	R-92	Mohar Wati And Dhan Pal And Lokpal		Partap Vihar		Self Occupied	2480	2400	0	4800	Pakka	Below 12	2019	R-92	Residential		Constructed	2021-04-07	VN19629	4800	1350	00-001	18993	50112	164%	5011	5011	5011	1899	15034
785	Sector 12, Block P	R-93	Jai Shri Bhardwaj		Partap Vihar	9650891803	Self Occupied	2480	2400	0	4800	Pakka	Below 12	2018	R-93	Residential		Constructed	2021-04-07	VN19630	4800	1351	00-001	27600	50112	82%	5011	5011	5011	2760	15034
786	Sector 12, Block P	R-94	N/A		Partap Vihar		Self Occupied	2000	1900	0	3750	Pakka	Below 12	2015	R-94	Residential		Constructed	2021-04-07	N/A	3750	1352	00-001	-	39150	0%	3915	3915	3915	-	11745
787	Sector 12, Block P	R-95	Jagdish Parshad		Partap Vihar		Self Occupied	1980	1900	0	3800	Pakka	Below 12	2016	R-95	Residential		Constructed	2021-04-07	VN19449	3800	1353	00-001	38640	39672	3%	3967	3967	3967	3864	11902

लिपिक हस्ताक्षर



हस्ताक्षर राजस्व निरीक्षक



कर अधीक्षक हस्ताक्षर




Zone_Name - Vijay Nagar Zone, Ward - New Vijay Nagar (14)

Sr. No.	Mohalla_Name	Govt Plot Id	Owner_Name	Father & Husband Name	Road Name	Mobile Number	Occupancy Status	Plot Area	Total Area On Ground Floor	Total Rented Residential Built up Area	Total Self Residential Built up Area	House Type	Road Width	Construction Year	House Number	House Category	Rate Multiplier	Construction Status	Survey Date	Old Property Tax Id	Total Built Up Area	GIS Map Parcel Id	Property Label	Old Arv	New Arv	Arv Difference %	Property Tax 10%	Water Tax 10%	Sewerage Tax 4%	Old Tax	New Tax
788	Sector 12, Block P	R 109	Harpal Singh	Kishan LAL	Partap Vihar	9899573746	SelfOccupied	3000	2900	0	2900	Pakka	Below 12	2010	R 109	Residential		Constructed	2021-04-07	N/A	2900	1354	00-001	-	30276	0%	3028	3028	3028	-	9083
789	Sector 12, Block P	R-106	N/A		Near By Aastha Hospital R Block New Vijay Nagar Ghaziabad		SelfOccupied	1500	1500	0	1500	Pakka	Below 12	2003	R-106	Residential		Constructed	2022-02-26	N/A	1500	1355	00-001	-	15660	0%	1566	1566	1566	-	4698


लिपिक हस्ताक्षर



हस्ताक्षर राजस्व निरीक्षक



कर अधीक्षक हस्ताक्षर




Zone_Name - Vijay Nagar Zone, Ward - New Vijay Nagar (14)

Sr. No.	Mohalla_Name	Govt Plot Id	Owner_Name	Father & Husband Name	Road Name	Mobile Number	Occupancy_Status	Plot_Area	Total_Area_On_Ground_Floor	Total_Reputed_Residential_Builtup_Area	Total_Self_Residential_Builtup_Area	House_Type	Road_Width	Construction_Year	House_Number	House_Category	Rate_Multiplier	Construction_Status	Survey_Date	Old_Property_Tax_Id	Total_Builtup_Area	GIS_Map_Parcel_Id	Property_Label	Old_Arv	New_Arv	Arv_Difference %	Property_Tax 10%	Water_Tax 10%	Sewerage_Tax 4%	Old_Tax	New Tax
790	Sector 12, Block P	R-107	Ram Keshwar Parsad	Puranwashi	Near By Aastha Hospital R Block New Vijay Nagar Ghaziabad	9650119712	SelfOccupied	1800	1800	0	3600	Pakka	Belov12	2003	R-107	Residential		Constructed	2022-02-26	VN19641	3600	1356	00-001	23460	37584	60%	3758	3758	3758	2346	11275
791	Sector 12, Block P	r-106	N/A		Partap Vihar		SelfOccupied	1500	1450	0	2850	Pakka	Belov12	2013	R-106	Residential		Constructed	2021-04-07	N/A	2850	1357	00-001	-	29754	0%	2975	2975	2975	-	8926
792	Sector 12, Block P	R-105	Dinesh Chand Sharma		Partap Vihar	8178639563	SelfOccupied	2800	2800	0	3500	Pakka	Belov12	2010	R-105	Residential		Constructed	2021-04-07	VN19455	3500	1358	00-001	33120	36540	10%	3654	3654	3654	3312	10962


लिपिक हस्ताक्षर



हस्ताक्षर राजस्व निरीक्षक



कर अधीक्षक हस्ताक्षर



Zone_Name - Vijay Nagar Zone, Ward - New Vijay Nagar (14)

Sr. No.	Mohalla_Name	Govt Plot Id	Owner_Name	Father & Husband Name	Road Name	Mobile Number	Occupancy_Status	Plot Area	Total_Area_On_Ground_Floor	Total_Reputed_Residential_Builtup_Area	Total_Self_Residential_Builtup_Area	House_Type	Road_Width	Construction_Year	House_Number	House_Category	Rate_Multiplier	Construction_Status	Survey_Date	Old_Property_Tax_Id	Total_Built-Up_Area	GIS_Map_Parcel_Id	Property_Label	Old_Arv	New_Arv	Arv_Difference %	Property Tax 10%	Water_Tax 10%	Sewerage_Tax 4%	Old_Tax	New Tax
793	Sector 12, Block P	r-104	N/A		Partap Vihar		SelfOccupied	2000	1900	0	5700	Pakka	Belw12	2010	R-104	Residential		Constructed	2021-04-07	N/A	5700	1359	00-001	-	59508	0%	5951	5951	5951	-	17852
794	Sector 12, Block P	R 103	Shanti Prasad	Ramjass	Partap Vihar	9250622767	SelfOccupied	2500	2400	0	2400	Pakka	Belw12	2008	R 103	Residential		Constructed	2021-04-07	N/A	2400	1360	00-001	-	25056	0%	2506	2506	2506	-	7517
795	Sector 12, Block P	r 101	Varun	satpal	Partap Vihar	7982530298	SelfOccupied	2500	2400	0	4800	Pakka	Belw12	2016	r 101	Residential		Constructed	2021-04-07	N/A	4800	1361	00-001	-	50112	0%	5011	5011	5011	-	15034
796	Sector 12, Block P	R-100	N/A		Partap Vihar		SelfOccupied	2500	2400	0	7050	Pakka	Belw12	2015	R-100	Residential		Constructed	2021-04-07	N/A	7050	1362	00-001	-	73602	0%	7360	7360	7360	-	22081
797	Sector 12, Block P	R-99	Veer Singh Nagar		Partap Vihar	9456255206	SelfOccupied	2000	1900	0	5550	Pakka	Belw12	2015	R-99	Residential		Constructed	2021-04-07	VN19635	5550	1363	00-001	53130	57942	9%	5794	5794	5794	5313	17383

लिपिक हस्ताक्षर



हस्ताक्षर राजस्व निरीक्षक



कर अधीक्षक हस्ताक्षर



Zone_Name - Vijay Nagar Zone, Ward - New Vijay Nagar (14)

Sr. No.	Mohalla_Name	Govt Plot Id	Owner_Name	Father & Husband Name	Road Name	Mobile_Number	Occupancy_Status	Plot_Area	Total_Area_On_Ground_Floor	Total_Rented_Residential_Builtup_Area	Total_Self_Residential_Builtup_Area	House_Type	Road_Width	Construction_Year	House_Number	House_Category	Rate_Multiplier	Construction_Status	Survey_Date	Old_Property_Tax_Id	Total_Builtup_Area	GIS_Map_Parcel_Id	Property_Label	Old_Arv	New_Arv	Arv_Difference %	Property_Tax 10%	Water_Tax 10%	Sewerage_Tax 4%	Old_Tax	New Tax
798	Sector 12, Block P	r-98	Maya Devi		Partap Vihar		SelfOccupied	2500	2480	0	7360	Pakka	Below12	2010	R-98	Residential		Constructed	2021-04-07	VN19634	7360	1364	00-001	53130	76838	45%	7684	7684	7684	5313	23052
799	Sector 12, Block P	97	Dinesh Kumar		Near By Aastha Hospital R Block New Vijay Nagar Ghaziabad		SelfOccupied	2500	2450	0	4900	Pakka	Below12	2010	97	Residential		Constructed	2021-04-07	N/A	4900	1365	00-001	-	51156	0%	5116	5116	5116	-	15347

लिपिक हस्ताक्षर



हस्ताक्षर राजस्व निरीक्षक



कर अधीक्षक हस्ताक्षर



Zone_Name - Vijay Nagar Zone, Ward - New Vijay Nagar (14)

Sr. No.	Mohalla_Name	Govt Plot Id	Owner_Name	Father & Husband Name	Road Name	Mobile Number	Occupancy_Status	Plot Area	Total_Area_On_Ground_Floor	Total_Rented_Residential_Builtup_Area	Total_Self_Residential_Builtup_Area	House_Type	Road_Width	Construction_Year	House_Number	House_Category	Rate_Multiplier	Construction_Status	Survey_Date	Old_Property_Tax_Id	Total_Built-Up_Area	GIS_Map_Parcel_Id	Property_Label	Old_Arv	New_Arv	Arv_Difference %	Property_Tax 10%	Water_Tax 10%	Sewerage_Tax 4%	Old_Tax	New Tax
800	Sector 12, Block P	R-110	N/A		Near By Aastha Hospital R Block New Vijay Nagar Ghaziabad		SelfOccupied	1800	0	0	0	VacantLand	Below12	0	R-110	NonResidential		NotConstructed	2022-02-26	N/A	0	1366	00-001	-	0	0%	0	0	0	-	0
801	Sector 12, Block P	12/111-R	Shishupal Singh		New Vijay Nagar		SelfOccupied	3000	2900	0	5750	Pakka	Below12	2012	12/111-R	Residential		Constructed	2021-04-07	N/A	5750	1367	00-001	-	60030	0%	6003	6003	6003	-	18009
802	Sector 12, Block P	R 111	N/A		Partap Vihar		SelfOccupied	2500	2400	0	2400	Pakka	Below12	2012	R 111	Residential		Constructed	2021-04-07	N/A	2400	1368	00-001	-	25056	0%	2506	2506	2506	-	7517
803	Sector 12, Block P	r 113	N/A		Partap Vihar		SelfOccupied	2000	0	0	0	VacantLand	Below12	0	R 113	Residential		NotConstructed	2021-04-07	N/A	0	1369	00-001	-	0	0%	0	0	0	-	0

लिपिक हस्ताक्षर



हस्ताक्षर राजस्व निरीक्षक



कर अधीक्षक हस्ताक्षर



Zone_Name - Vijay Nagar Zone, Ward - New Vijay Nagar (14)

Sr. No.	Mohalla_Name	Govt Plot Id	Owner_Name	Father & Husband Name	Road Name	Mobile Number	Occupancy_Status	Plot Area	Total_Area_On_Ground_Floor	Total_Reputed_Residential_Builtup_Area	Total_Self_Residential_Builtup_Area	House_Type	Road_Width	Construction_Year	House_Number	House_Category	Rate_Multiplier	Construction_Status	Survey_Date	Old_Property_Tax_Id	Total_Built-Up_Area	GIS_Map_Parcel_Id	Property_Label	Old_Arv	New_Arv	Arv_Difference %	Property_Tax 10%	Water_Tax 10%	Sewerage_Tax 4%	Old_Tax	New Tax
804	Sector 12, Block P	R-114	Sumarti Devi		Partap Vihar	8285031775	SelfOccupied	1000	980	0	2030	Pakka	Belw12	2019	R-114	Residential		Constructed	2021-04-07	VN19459	2030	1370	00-001	10519	21193	101%	2119	2119	2119	1052	6358
805	Sector 12, Block P	R114	Ram Kumar	bishan chand	Partap Vihar	8287029967	SelfOccupied	1000	950	0	1900	Pakka	Belw12	2016	R 114	Residential		Constructed	2021-04-07	N/A	1900	1371	00-001	-	19836	0%	1984	1984	1984	-	5951
806	Sector 12, Block P	12/115	V.P Singh		Partap Vihar		SelfOccupied	2000	1900	0	3750	Pakka	Belw12	2015	12/115	Residential		Constructed	2021-04-07	N/A	3750	1372	00-001	-	39150	0%	3915	3915	3915	-	11745
807	Sector 12, Block P	R 116	Chetan Raj	Jaypal Singh	Partap Vihar	8527684340	SelfOccupied	2000	1900	0	3800	Pakka	Belw12	2011	R 116	Residential		Constructed	2021-04-07	N/A	3800	1373	00-001	-	39672	0%	3967	3967	3967	-	11902


लिपिक हस्ताक्षर



हस्ताक्षर राजस्व निरीक्षक




कर अधीक्षक हस्ताक्षर



Zone_Name - Vijay Nagar Zone, Ward - New Vijay Nagar (14)

Sr. No.	Mohalla_Name	Govt Plot Id	Owner_Name	Father & Husband Name	Road Name	Mobile Number	Occupancy Status	Plot Area	Total Area On Ground Floor	Total Rented Residential Built up Area	Total Self Residential Built up Area	House Type	Road Width	Construction Year	House Number	House Category	Rate Multiplier	Construction Status	Survey Date	Old Property Tax Id	Total Built Up Area	GIS Map Parcel Id	Property Label	Old Arv	New Arv	Arv Difference %	Property Tax 10%	Water Tax 10%	Sewerage Tax 4%	Old Tax	New Tax
808	Sector 12, Block P	R-117	Kung Bihari Saxena	R. S. SAXSENA	Near By Aastha Hospital R Block New Vijay Nagar Ghaziabad	8178860065	SelfOccupied	2000	2000	0	4000	Pakka	Belowl2	2003	R-117	Residential		Constructed	2022-02-26	VN19648	4000	1374	00-001	29900	41760	40%	4176	4176	4176	2990	12528
809	Sector 12, Block P	R 126	Brij Mohan Sharma	jaganprasad	Sarvodaya Nagar	8527750189	SelfOccupied	3000	2900	0	5800	Pakka	Belowl2	2014	R 126	Residential		Constructed	2021-04-07	N/A	5800	1375	00-001	-	60552	0%	6055	6055	6055	-	18166
810	Sector 12, Block P	R 125	N/A		Partap Vihar		SelfOccupied	2480	2400	0	4800	Pakka	Belowl2	2015	R-125	Residential		Constructed	2021-04-07	N/A	4800	1376	00-001	-	50112	0%	5011	5011	5011	-	15034
811	Sector 12, Block P	R 124	Shimlesh Devi		Partap Vihar		SelfOccupied	3000	2800	0	4300	Pakka	Belowl2	2017	r-124	Residential		Constructed	2021-04-07	VN19464	4300	1377	00-001	43010	44892	4%	4489	4489	4489	4301	13468

लिपिक हस्ताक्षर



हस्ताक्षर राजस्व निरीक्षक



कर अधीक्षक हस्ताक्षर




Zone_Name - Vijay Nagar Zone, Ward - New Vijay Nagar (14)

Sr. No.	Mohalla_Name	Govt Plot Id	Owner_Name	Father & Husband Name	Road Name	Mobile Number	Occupancy_Status	Plot Area	Total_Area_On_Ground_Floor	Total_Reputed_Residential_Builtup_Area	Total_Self_Residential_Builtup_Area	House_Type	Road_Width	Construction_Year	House_Number	House_Category	Rate_Multiplier	Construction_Status	Survey Date	Old_Property_Tax_Id	Total_Builtup_Area	GIS_Map_Parcel_Id	Property_Label	Old_Arv	New_Arv	Arv_Difference %	Property Tax 10%	Water_Tax 10%	Sewerage_Tax 4%	Old_Tax	New Tax
812	Sector 12, Block P	R 123	Deven der Sharma		Partap Vihar		SelfOccupied	1980	1950	0	3850	Pakka	Below12	2016	R-123	Residential		Constructed	2021-04-07	VN19463	3850	1378	00-001	13675	40194	194%	4019	4019	4019	1368	12058
813	Sector 12, Block P	R-122	Krishan Lall Sharma	SHON LAL SHARMA	Partap Vihar	9818837291	SelfOccupied	1980	1900	0	5700	Pakka	Below12	2016	r-122	Residential		Constructed	2021-04-07	VN19652	5700	1379	00-001	33120	59508	80%	5951	5951	5951	3312	17852
814	Sector 12, Block P	R 121	Subhash Chand	SUMMER CHAND	Partap Vihar	9718632858	SelfOccupied	1980	1900	0	3800	Pakka	Below12	2015	R-121	Residential		Constructed	2021-04-07	VN19651	3800	1380	00-001	19872	39672	100%	3967	3967	3967	1987	11902

लिपिक हस्ताक्षर



हस्ताक्षर राजस्व निरीक्षक



कर अधीक्षक हस्ताक्षर



Zone_Name - Vijay Nagar Zone, Ward - New Vijay Nagar (14)

Sr. No.	Mohalla_Name	Govt Plot Id	Owner_Name	Father & Husband Name	Road Name	Mobile Number	Occupancy_Status	Plot Area	Total_Area_On_Ground_Floor	Total_Reputed_Residential_Builtup_Area	Total_Self_Residential_Builtup_Area	House_Type	Road Width	Construction_Year	House_Number	House_Category	Rate_Multiplier	Construction_Status	Survey Date	Old_Property_Tax_Id	Total_Built-Up_Area	GIS_Map_Parcel_Id	Property_Label	Old_Arv	New_Arv	Arv_Difference %	Property Tax 10%	Water_Tax 10%	Sewerage_Tax 4%	Old_Tax	New Tax
815	Sector 12, Block P	R-119	N/A		Near Swadesh i Chowk Rail Colony New Vijay Nagar Ghaziabad		SelfOccupied	1500	0	0	0	VacantLand	Below12	0	R-119	NonResidential		NotConstructed	2022-02-26	N/A	0	1381	00-001	-	0	0%	0	0	0	-	0
816	Sector 12, Block P	R 118	Urmil a	vinod jha	Partap Vihar		SelfOccupied	3000	2900	0	8700	Pakka	Below12	2018	R 118	Residential		Constructed	2021-04-07	N/A	8700	1382	00-001	-	90828	0%	9083	9083	9083	-	27248
817	Sector 12, Block P	R 127	Bala Bhushan		Partap Vihar	9350043066	SelfOccupied	2980	2900	0	5800	Pakka	Below12	2015	r-127	Residential		Constructed	2021-04-07	VN19467	5800	1383	00-001	38640	60552	57%	6055	6055	6055	3864	18166
818	Sector 12, Block P	R-128	N/A		Partap Vihar		SelfOccupied	2500	2400	0	2400	Pakka	Below12	2015	R-128	Residential		Constructed	2021-04-07	N/A	2400	1384	00-001	-	25056	0%	2506	2506	2506	-	7517

लिपिक हस्ताक्षर



हस्ताक्षर राजस्व निरीक्षक



कर अधीक्षक हस्ताक्षर



Zone_Name - Vijay Nagar Zone, Ward - New Vijay Nagar (14)

Sr. No.	Mohalla_Name	Govt Plot Id	Owner_Name	Father & Husband Name	Road Name	Mobile Number	Occupancy_Status	Plot Area	Total_Area_On_Ground_Floor	Total_Reputed_Residential_Builtup_Area	Total_Self_Residential_Builtup_Area	House_Type	Road_Width	Construction_Year	House_Number	House_Category	Rate_Multiplier	Construction_Status	Survey_Date	Old_Property_Tax_Id	Total_Built-Up_Area	GIS_Map_Parcel_Id	Property_Label	Old_Arv	New_Arv	Arv_Difference %	Property Tax 10%	Water_Tax 10%	Sewerage_Tax 4%	Old_Tax	New Tax
819	Sector 12, Block P	R 129	Dhanpal Singh	Hargul	Partap Vihar	8010343560	SelfOccupied	2500	2400	0	4800	Pakka	Belw12	2009	R 129	Residential		Constructed	2021-04-07	N/A	4800	1385	00-001	-	50112	0%	5011	5011	5011	-	15034
820	Sector 12, Block P	R 130	Latashi	yashpal	Partap Vihar	9910269105	SelfOccupied	2500	2400	0	4800	Pakka	Belw12	2015	R 130	Residential		Constructed	2021-04-07	N/A	4800	1386	00-001	-	50112	0%	5011	5011	5011	-	15034
821	Sector 12, Block P	R-131	N/A		Partap Vihar		SelfOccupied	2000	1900	0	3700	Pakka	Belw12	2019	R-131	Residential		Constructed	2021-04-07	N/A	3700	1387	00-001	-	38628	0%	3863	3863	3863	-	11588
822	Sector 12, Block P	R-132	N/A		Partap Vihar		SelfOccupied	2000	1900	0	3800	Pakka	Belw12	2015	R-132	Residential		Constructed	2021-04-07	N/A	3800	1388	00-001	-	39672	0%	3967	3967	3967	-	11902
823	Sector 12, Block P	R 134	Vishnu Sharop	Rati Ram	Partap Vihar	9773648307	SelfOccupied	3000	2900	0	8700	Pakka	Belw12	2006	R 134	Residential		Constructed	2021-04-07	N/A	8700	1389	00-001	-	90828	0%	9083	9083	9083	-	27248

लिपिक हस्ताक्षर



हस्ताक्षर राजस्व निरीक्षक



कर अधीक्षक हस्ताक्षर



Zone_Name - Vijay Nagar Zone, Ward - New Vijay Nagar (14)

Sr. No.	Mohalla_Name	Govt Plot Id	Owner_Name	Father & Husband Name	Road Name	Mobile Number	Occupancy_Status	Plot Area	Total_Area_On_Ground_Floor	Total_Rented_Residential_Builtup_Area	Total_Self_Residential_Builtup_Area	House_Type	Road_Width	Construction_Year	House_Number	House_Category	Rate_Multiplier	Construction_Status	Survey Date	Old_Property_Tax_Id	Total_Built-Up_Area	GIS_Map_Parcel_Id	Property_Label	Old_Arv	New_Arv	Arv_Difference %	Property Tax 10%	Water_Tax 10%	Sewerage_Tax 4%	Old_Tax	New Tax
824	Sector 12, Block P	R-142	Suraj Parkash		Partap Vihar		SelfOccupied	2000	1900	0	1900	Pakka	Below12	2003	R-142	Residential		Constructed	2021-04-07	VN19481	1900	1390	00-001	9466	19836	110%	1984	1984	1984	947	5951
825	Sector 12, Block P	R-141	Kamle ndu Kardam		Partap Vihar		SelfOccupied	2500	2400	0	7200	Pakka	Below12	2010	R-141	Residential		Constructed	2021-04-07	VN19480	7200	1391	00-001	15779	75168	376%	7517	7517	7517	1578	22550
826	Sector 12, Block P	R-114	N/A		Near Swadesh i Chowk Rail Colony New Vijay Nagar Ghaziabad		SelfOccupied	1500	1450	0	1450	Pakka	Below12	2010	R-140	Residential		Constructed	2021-04-07	N/A	1450	1392	00-001	-	15138	0%	1514	1514	1514	-	4541
827	Sector 12, Block P	R-139	Kavita Pandey		Partap Vihar	9873982324	SelfOccupied	2500	2480	0	2480	Pakka	Below12	2010	R-139	Residential		Constructed	2021-04-07	VN19479	2480	1393	00-001	13806	25891	88%	2589	2589	2589	1381	7767


लिपिक हस्ताक्षर



हस्ताक्षर राजस्व निरीक्षक



कर अधीक्षक हस्ताक्षर



Zone_Name - Vijay Nagar Zone, Ward - New Vijay Nagar (14)

Sr. No.	Mohalla_Name	Govt Plot Id	Owner_Name	Father & Husband Name	Road Name	Mobile Number	Occupancy_Status	Plot Area	Total_Area_On_Ground_Floor	Total_Reputed_Residential_Builtup_Area	Total_Self_Residential_Builtup_Area	House_Type	Road Width	Construction_Year	House_Number	House_Category	Rate_Multiplier	Construction_Status	Survey Date	Old_Property_Tax_Id	Total_Built-Up_Area	GIS_Map_Parcel_Id	Property_Label	Old_Arv	New_Arv	Arv_Difference %	Property Tax 10%	Water_Tax 10%	Sewerage_Tax 4%	Old_Tax	New Tax
828	Sector 12, Block P	r-138	Subhash Chander		Partap Vihar		SelfOccupied	2500	2400	0	7000	Pakka	Belw12	2012	R-138	Residential		Constructed	2021-04-07	VN19477	7000	1394	00-001	31878	73080	129%	7308	7308	7308	3188	21924
829	Sector 12, Block P	r-137	N/A		Partap Vihar		SelfOccupied	2500	2400	0	4800	Pakka	Belw12	2012	r-137	Residential		Constructed	2021-04-07	N/A	4800	1395	00-001	-	50112	0%	5011	5011	5011	-	15034
830	Sector 12, Block P	r-136	Asha Parkash	burdayal singh	Partap Vihar		SelfOccupied	2500	2400	0	4800	Pakka	Belw12	2010	R-136	Residential		Constructed	2021-04-07	VN19475	4800	1396	00-001	5258	50112	853%	5011	5011	5011	526	15034
831	Sector 12, Block P	r-135	Vimla Devi		Partap Vihar		SelfOccupied	3000	2900	0	5700	Pakka	Belw12	2010	R-135	Residential		Constructed	2021-04-07	VN19660	5700	1397	00-001	13149	59508	353%	5951	5951	5951	1315	17852
832	Sector 12, Block P	r-148	Abhinav Saxsena		Partap Vihar	9818370069	SelfOccupied	2980	2800	0	8200	Pakka	Belw12	2016	R-148	Residential		Constructed	2021-04-07	VN19486	8200	1398	00-001	18993	85608	351%	8561	8561	8561	1899	25682

लिपिक हस्ताक्षर



हस्ताक्षर राजस्व निरीक्षक



कर अधीक्षक हस्ताक्षर



Zone_Name - Vijay Nagar Zone, Ward - New Vijay Nagar (14)

Sr. No.	Mohalla_Name	Govt Plot Id	Owner_Name	Father & Husband Name	Road Name	Mobile Number	Occupancy_Status	Plot Area	Total_Area_On_Ground_Floor	Total_Reputed_Residential_Builtup_Area	Total_Self_Residential_Builtup_Area	House_Type	Road_Width	Construction_Year	House_Number	House_Category	Rate_Multiplier	Construction_Status	Survey Date	Old_Property_Tax_Id	Total_Built-Up_Area	GIS_Map_Parcel_Id	Property_Label	Old_Arv	New_Arv	Arv_Difference %	Property Tax 10%	Water_Tax 10%	Sewerage_Tax 4%	Old_Tax	New Tax
833	Sector 12, Block P	r147	Shiv Kumar		Partap Vihar		SelfOccupied	2500	2480	0	4880	Pakka	Below12	2010	r-147	Residential		Constructed	2021-04-07	VN19485	4880	1399	00-001	33120	50947	54%	5095	5095	5095	3312	15284
834	Sector 12, Block P	r-146	Binno Devi		Partap Vihar	9990008769	SelfOccupied	2500	2400	0	4700	Pakka	Below12	2010	R-146	Residential		Constructed	2021-04-07	VN19484	4700	1400	00-001	38640	49068	27%	4907	4907	4907	3864	14720
835	Sector 12, Block P	R 145	Shashi Bala	sgoswami	Sarvodaya Nagar	9971516992	SelfOccupied	2500	2400	0	4800	Pakka	Below12	2017	R 145	Residential		Constructed	2021-04-07	N/A	4800	1401	00-001	-	50112	0%	5011	5011	5011	-	15034
836	Sector 12, Block P	R 144	Sanidhya Sharma	Anil Kumar dixit	Partap Vihar	9958814534	SelfOccupied	2000	1900	0	1900	Pakka	Below12	2009	R 144	Residential		Constructed	2021-04-07	N/A	1900	1402	00-001	-	19836	0%	1984	1984	1984	-	5951

लिपिक हस्ताक्षर



हस्ताक्षर राजस्व निरीक्षक



कर अधीक्षक हस्ताक्षर



Zone_Name - Vijay Nagar Zone, Ward - New Vijay Nagar (14)

Sr. No.	Mohalla_Name	Govt Plot Id	Owner_Name	Father & Husband Name	Road Name	Mobile_Number	Occupancy_Status	Plot_Area	Total_Area_On_Ground_Floor	Total_Rented_Residential_Builtup_Area	Total_Self_Residential_Builtup_Area	House_Type	Road_Width	Construction_Year	House_Number	House_Category	Rate_Multiplier	Construction_Status	Survey_Date	Old_Property_Tax_Id	Total_Built-Up_Area	GIS_Map_Parcel_Id	Property_Label	Old_Arv	New_Arv	Arv_Difference %	Property_Tax 10%	Water_Tax 10%	Sewerage_Tax 4%	Old_Tax	New_Tax
837	Sector 12, Block P	A-206	Ahibran Singh	RAMC HRAN SINGH	J. K. G. International School Sector 9 New Vijay Nagar Ghaziabad	9911204979	SelfOccupied	350	350	0	700	Pakka	Belowl12	2010	A-206	Residential		Constructed	2022-02-28	N/A	700	1403	00-001	-	7308	0%	731	731	731	-	2192
838	Sector 12, Block P	R-149	N/A		Near Swadesh i Chowk Rail Colony New Vijay Nagar Ghaziabad		Mix	1500	1500	0	1400	Pakka	Belowl12	2003	R-149 GF	Mix	5	Constructed	2022-04-21	N/A	1500	1404	00-001	-	21624	0%	2162	2162	2162	-	6487

लिपिक हस्ताक्षर



हस्ताक्षर राजस्व निरीक्षक



कर अधीक्षक हस्ताक्षर



Zone_Name - Vijay Nagar Zone, Ward - New Vijay Nagar (14)

Sr. No.	Mohalla_Name	Govt Plot Id	Owner_Name	Father & Husband Name	Road Name	Mobile_Number	Occupancy_Status	Plot_Area	Total_Area_On_Ground_Floor	Total_Rented_Residential_Builtup_Area	Total_Self_Residential_Builtup_Area	House_Type	Road_Width	Construction_Year	House_Number	House_Category	Rate_Multiplier	Construction_Status	Survey_Date	Old_Property_Tax_Id	Total_Builtup_Area	GIS_Map_Parcel_Id	Property_Label	Old_Arv	New_Arv	Arv_Difference %	Property_Tax 10%	Water_Tax 10%	Sewerage_Tax 4%	Old_Tax	New Tax
839	Sector 12, Block P	R-149	Pankaj Kumar		Near Swadesh i Chowk Rail Colony New Vijay Nagar Ghaziabad		Rented	1500	1500	1500	0	Pakka	Belw12	2003	R-149 FF	Residential		Constructed	2022-02-26	N/A	1500	1404	01-001	-	15660	0%	1566	1566	1566	-	4698
840	Sector 12, Block P	R-149	Sachin Chugh		Near Swadesh i Chowk Rail Colony New Vijay Nagar Ghaziabad		Rented	1500	1500	1500	0	Pakka	Belw12	2003	R-149SF	Residential		Constructed	2022-02-26	N/A	1500	1404	02-001	-	15660	0%	1566	1566	1566	-	4698

लिपिक हस्ताक्षर



हस्ताक्षर राजस्व निरीक्षक



कर अधीक्षक हस्ताक्षर



Zone_Name - Vijay Nagar Zone, Ward - New Vijay Nagar (14)

Sr. No.	Mohalla_Name	Govt Plot Id	Owner_Name	Father & Husband Name	Road Name	Mobile Number	Occupancy Status	Plot Area	Total Area On Ground Floor	Total Rented Residential Built up Area	Total Self Residential Built up Area	House Type	Road Width	Construction Year	House Number	House Category	Rate Multiplier	Construction Status	Survey Date	Old Property Tax Id	Total Built Up Area	GIS Map Parcel Id	Property Label	Old Arv	New Arv	Arv Difference %	Property Tax 10%	Water Tax 10%	Sewerage Tax 4%	Old Tax	New Tax
841	Sector 12, Block P	R-149	N/A		Near Swadesh i Chowk Rail Colony New Vijay Nagar Ghaziabad		SelfOccupied	1500	1500	0	1500	Pakka	Below12	2003	R-149TF	Residential		Constructed	2022-04-21	N/A	1500	1404	03-001	-	15660	0%	1566	1566	1566	-	4698
842	Sector 12, Block P	r150	N/A		Partap Vihar		SelfOccupied	1800	1700	0	1700	Pakka	Below12	2015	R-150	Residential		Constructed	2021-04-07	N/A	1700	1405	00-001	-	17748	0%	1775	1775	1775	-	5324
843	Sector 12, Block P	r150	Sunita		Near Swadesh i Chowk Rail Colony New Vijay Nagar Ghaziabad	9717632868	SelfOccupied	1500	1500	0	2400	Pakka	Below12	2018	R-151	Residential		Constructed	2021-04-07	VN19668	2400	1406	00-001	13149	25056	91%	2506	2506	2506	1315	7517

लिपिक हस्ताक्षर



हस्ताक्षर राजस्व निरीक्षक



कर अधीक्षक हस्ताक्षर



Zone_Name - Vijay Nagar Zone, Ward - New Vijay Nagar (14)

Sr. No.	Mohalla_Name	Govt Plot Id	Owner_Name	Father & Husband Name	Road Name	Mobile Number	Occupancy_Status	Plot Area	Total Area On Ground	Total Residential Built up Area	Total Self Residential Built up Area	House Type	Road Width	Construction Year	House Number	House Category	Rate Multiplier	Construction Status	Survey Date	Old Property Tax Id	Total Built Up Area	GIS Map Parcel Id	Property Label	Old Arv	New Arv	Arv Difference %	Property Tax 10%	Water Tax 10%	Sewerage Tax 4%	Old Tax	New Tax
844	Sector 12, Block P	R-152	Total Ram		Partap Vihar		Self Occupied	2000	1900	0	1900	Pakka	Belw12	2015	r-152	Residential		Constructed	2021-04-07	N/A	1900	1407	00-001	-	19836	0%	1984	1984	1984	-	5951
845	Sector 12, Block P	R-153	Rilej Singh		Partap Vihar		Self Occupied	2000	1700	0	1700	Pakka	Belw12	2003	R-153	Residential		Constructed	2021-04-07	VN19670	1700	1408	00-001	13149	17748	35%	1775	1775	1775	1315	5324
846	Sector 12, Block P	R-154	N/A		Partap Vihar		Self Occupied	2000	1900	0	5550	Pakka	Belw12	2015	R-154	Residential		Constructed	2021-04-07	N/A	5550	1409	00-001	-	57942	0%	5794	5794	5794	-	17383
847	Sector 12, Block P	R-155	N/A		Near Swadesh i Chowk Rail Colony New Vijay Nagar Ghaziabad		Self Occupied	1600	1600	0	1600	Pakka	Belw12	2003	r-155	Residential		Constructed	2022-02-26	N/A	1600	1410	00-001	-	16704	0%	1670	1670	1670	-	5011


लिपिक हस्ताक्षर



हस्ताक्षर राजस्व निरीक्षक



कर अधीक्षक हस्ताक्षर




Zone_Name - Vijay Nagar Zone, Ward - New Vijay Nagar (14)

Sr. No.	Mohalla_Name	Govt Plot Id	Owner_Name	Father & Husband Name	Road Name	Mobile Number	Occupancy_Status	Plot Area	Total_Area_On_Ground_Floor	Total_Residential_Builtup_Area	Total_Self_Residential_Builtup_Area	House_Type	Road_Width	Construction_Year	House_Number	House_Category	Rate_Multiplier	Construction_Status	Survey_Date	Old_Property_Tax_Id	Total_Builtup_Area	GIS_Map_Parcel_Id	Property_Label	Old_Arv	New_Arv	Arv_Difference %	Property_Tax 10%	Water_Tax 10%	Sewerage_Tax 4%	Old_Tax	New Tax
848	Sector 12, Block P	R-155	N/A		Near Swadesh i Chowk Rail Colony New Vijay Nagar Ghaziabad		SelfOccupied	1600	1600	0	1600	Pakka	Belowl2	2003	R-155 GF1	Residential		Constructed	2022-02-26	N/A	1600	1410	00-002	-	16704	0%	1670	1670	1670	-	5011
849	Sector 12, Block P	R-155	Abhishek Kumar Singh And Shiwani Singh	Dilip Kumar Singh	Near Swadesh i Chowk Rail Colony New Vijay Nagar Ghaziabad	9717635447	SelfOccupied	1600	1600	0	1600	Pakka	Belowl2	2003	R-155 FF-1	Residential		Constructed	2022-02-26	VN47635	1600	1410	01-001	9154	16704	82%	1670	1670	1670	915	5011

लिपिक हस्ताक्षर



हस्ताक्षर राजस्व निरीक्षक



कर अधीक्षक हस्ताक्षर



Zone_Name - Vijay Nagar Zone, Ward - New Vijay Nagar (14)

Sr. No.	Mohalla_Name	Govt Plot Id	Owner_Name	Father & Husband Name	Road Name	Mobile Number	Occupancy Status	Plot Area	Total Area On Ground Floor	Total Residental Builtup Area	Total Self Residental Builtup Area	House Type	Road Width	Construction Year	House Number	House Category	Rate Multiplier	Construction Status	Survey Date	Old Property Tax Id	Total Builtup Area	GIS Map Parcel Id	Property Label	Old Arv	New Arv	Arv Difference %	Property Tax 10%	Water Tax 10%	Sewerage Tax 4%	Old Tax	New Tax
850	Sector 12, Block P	R-155	Maharani Devi	Mohanberjash	Near Swadesh i Chowk Rail Colony New Vijay Nagar Ghaziabad	9990801064	SelfOccupied	1600	1600	0	1600	Pakka	Belowl2	2003	R-155 FF-2	Residental		Constructed	2022-02-26	VN47636	1600	1410	01-002	9154	16704	82%	1670	1670	1670	915	5011
851	Sector 12, Block P	R-155	Neeraj	S. P. SINGH	Near Swadesh i Chowk Rail Colony New Vijay Nagar Ghaziabad	9319212107	SelfOccupied	1600	1600	0	1600	Pakka	Belowl2	2003	R-155 SF-1	Residental		Constructed	2022-02-26	N/A	1600	1410	02-001	-	16704	0%	1670	1670	1670	-	5011

लिपिक हस्ताक्षर



हस्ताक्षर राजस्व निरीक्षक



कर अधीक्षक हस्ताक्षर



Zone_Name - Vijay Nagar Zone, Ward - New Vijay Nagar (14)

Sr. No.	Mohalla_Name	Govt Plot Id	Owner_Name	Father & Husband Name	Road Name	Mobile Number	Occupancy Status	Plot Area	Total Area On Ground Floor	Total Residential Built up Area	Total Self Residential Built up Area	House Type	Road Width	Construction Year	House Number	House Category	Rate Multiplier	Construction Status	Survey Date	Old Property Tax Id	Total Built Up Area	GIS Map Parcel Id	Property Label	Old Arv	New Arv	Arv Difference %	Property Tax 10%	Water Tax 10%	Sewerage Tax 4%	Old Tax	New Tax
852	Sector 12, Block P	R-155	Chander Wati	Ram Dass	Near Swadesh i Chowk Rail Colony New Vijay Nagar Ghaziabad	8802178281	SelfOccupied	1600	1600	0	1600	Pakka	Below 12	2003	R-155 SF-2	Residential		Constructed	2022-02-26	N/A	1600	1410	02-002	-	16704	0%	1670	1670	1670	-	5011
853	Sector 12, Block P	R-155	Gayatri Pandey	Late shivshunker pandey	Near Swadesh i Chowk Rail Colony New Vijay Nagar Ghaziabad	9643688958	SelfOccupied	1600	1600	0	1600	Pakka	Below 12	2003	R-155 TF-1	Residential		Constructed	2022-02-26	VN47658	1600	1410	03-001	6900	16704	142%	1670	1670	1670	690	5011
854	Sector 12, Block P	R-48	Raj Singh Yadav	T B gupta	Partap Vihar	9999246168	SelfOccupied	4000	3775	0	3775	Pakka	Below 12	2003	R-48	Residential		Constructed	2021-04-07	VN19414	3775	1411	00-001	31558	39411	25%	3941	3941	3941	3156	11823

लिपिक हस्ताक्षर



हस्ताक्षर राजस्व निरीक्षक



कर अधीक्षक हस्ताक्षर




Zone_Name - Vijay Nagar Zone, Ward - New Vijay Nagar (14)

Sr. No.	Mohalla_Name	Govt Plot Id	Owner_Name	Father & Husband Name	Road Name	Mobile_Number	Occupancy_Status	Plot Area	Total_Area_On_Ground_Floor	Total_Residential_Builtup_Area	Total_Self_Residential_Builtup_Area	House_Type	Road_Width	Construction_Year	House_Number	House_Category	Rate_Multiplier	Construction_Status	Survey_Date	Old_Property_Tax_Id	Total_Built-Up_Area	GIS_Map_Parcel_Id	Property_Label	Old_Arv	New_Arv	Arv_Difference %	Property_Tax 10%	Water_Tax 10%	Sewerage_Tax 4%	Old_Tax	New Tax
855	Sector 12, Block P	R-47	Anita	uttam singh	Partap Vihar	9811854581	SelfOccupied	2000	1980	0	3880	Pakka	Belw12	2010	R-47	Residential		Constructed	2021-04-07	N/A	3880	1412	00-001	-	40507	0%	4051	4051	4051	-	12152
856	Sector 12, Block P	R-45/1	Kartik		Partap Vihar		SelfOccupied	2000	1900	0	3800	Pakka	Belw12	2010	R-45/1	Residential		Constructed	2021-04-07	N/A	3800	1413	00-001	-	39672	0%	3967	3967	3967	-	11902
857	Sector 12, Block P	R-45	N/A		Partap Vihar		SelfOccupied	2000	1900	0	3700	Pakka	Belw12	2015	R-45	Residential		Constructed	2021-04-07	N/A	3700	1414	00-001	-	38628	0%	3863	3863	3863	-	11588
858	Sector 12, Block P	R 44	Sanjev Kumar Sharm	Krishan ball	Partap Vihar	9899800784	SelfOccupied	2000	1900	0	5700	Pakka	Belw12	2010	R 44	Residential		Constructed	2021-04-07	N/A	5700	1415	00-001	-	59508	0%	5951	5951	5951	-	17852
859	Sector 12, Block P	r-43	Urmila Yadav		Partap Vihar		SelfOccupied	2200	2200	0	4200	Pakka	Belw12	2010	R-43	Residential		Constructed	2021-04-07	VN19409	4200	1416	00-001	38640	43848	13%	4385	4385	4385	3864	13154


लिपिक हस्ताक्षर



हस्ताक्षर राजस्व निरीक्षक



कर अधीक्षक हस्ताक्षर



Zone_Name - Vijay Nagar Zone, Ward - New Vijay Nagar (14)

Sr. No.	Mohalla_Name	Govt Plot Id	Owner_Name	Father & Husband Name	Road Name	Mobile Number	Occupancy_Status	Plot Area	Total_Area_On_Ground_Floor	Total_Rented_Residential_Builtup_Area	Total_Self_Residential_Builtup_Area	House_Type	Road_Width	Construction_Year	House_Number	House_Category	Rate_Multiplier	Construction_Status	Survey Date	Old_Property_Tax_Id	Total_Built-Up_Area	GIS_Map_Parcel_Id	Property_Label	Old_Arv	New_Arv	Arv_Difference %	Property Tax 10%	Water_Tax 10%	Sewerage_Tax 4%	Old_Tax	New Tax
860	Sector 12, Block P	R 42	Dinesh Chand	ghurel al	Partap Vihar	9717193504	SelfOccupied	2000	1980	0	3880	Pakka	Below12	2013	R 42	Residential		Constructed	2021-04-07	N/A	3880	1417	00-001	-	40507	0%	4051	4051	4051	-	12152
861	Sector 12, Block P	NFHS-5/135	Madan Mohan Srivastava	MURARI LAL SRIVASTAVA	Partap Vihar	8800972635	SelfOccupied	1980	1900	0	5700	Pakka	Below12	2016	NFHS-5/135	Residential		Constructed	2021-04-07	N/A	5700	1418	00-001	-	59508	0%	5951	5951	5951	-	17852
862	Sector 12, Block P	R 40	Om Prakash Sharma	Sohan Lal	Partap Vihar	9868824868	SelfOccupied	2000	1800	0	3600	Pakka	Below12	2018	R 40	Residential		Constructed	2021-04-07	N/A	3600	1419	00-001	-	37584	0%	3758	3758	3758	-	11275
863	Sector 12, Block P	R 39	S K Sharma	hs sharma	Partap Vihar	9810513101	SelfOccupied	2500	2400	0	4800	Pakka	Below12	2016	R 39	Residential		Constructed	2021-04-07	N/A	4800	1420	00-001	-	50112	0%	5011	5011	5011	-	15034


लिपिक हस्ताक्षर



हस्ताक्षर राजस्व निरीक्षक




कर अधीक्षक हस्ताक्षर




Zone_Name - Vijay Nagar Zone, Ward - New Vijay Nagar (14)

Sr. No.	Mohalla_Name	Govt Plot Id	Owner_Name	Father & Husband Name	Road Name	Mobile Number	Occupancy_Status	Plot Area	Total_Area_On_Ground_Floor	Total_Residential_Builtup_Area	Total_Self_Residential_Builtup_Area	House_Type	Road_Width	Construction_Year	House_Number	House_Category	Rate_Multiplier	Construction_Status	Survey_Date	Old_Property_Tax_Id	Total_Built-Up_Area	GIS_Map_Parcel_Id	Property_Label	Old_Arv	New_Arv	Arv_Difference %	Property Tax 10%	Water_Tax 10%	Sewerage_Tax 4%	Old_Tax	New Tax
864	Sector 12, Block P	R 27	N/A		Partap Vihar		SelfOccupied	2000	1900	0	1900	Pakka	Below12	2013	r 27	Residential		Constructed	2021-04-08	N/A	1900	1422	00-001	-	19836	0%	1984	1984	1984	-	5951
865	Sector 12, Block P	R 26	Chandan		Partap Vihar		SelfOccupied	2500	2450	0	3050	Pakka	Below12	2014	R 26	Residential		Constructed	2021-04-08	N/A	3050	1423	00-001	-	31842	0%	3184	3184	3184	-	9553
866	Sector 12, Block P	R 29	Vijay Pal Singh	Hargulal Bhati	Partap Vihar	9818107982	SelfOccupied	2500	2500	0	6600	Pakka	Below12	2003	R 29	Mix	5	Constructed	2021-04-08	N/A	6900	1424	00-001	-	89928	0%	8993	8993	8993	-	26978
867	Sector 12, Block P	h no 32	Gyan Chand		Partap Vihar		SelfOccupied	2500	2400	0	4800	Pakka	Below12	2015	h no 32	Residential		Under Construction	2021-04-08	N/A	4800	1425	00-001	-	0	0%	0	0	0	-	0
868	Sector 12, Block P	R 31	H. S Verma		Partap Vihar		SelfOccupied	2500	2400	0	4600	Pakka	Below12	2011	R 31	Mix	5	Constructed	2021-04-08	N/A	4800	1426	00-001	-	62040	0%	6204	6204	6204	-	18612

लिपिक हस्ताक्षर



हस्ताक्षर राजस्व निरीक्षक



कर अधीक्षक हस्ताक्षर




Zone_Name - Vijay Nagar Zone, Ward - New Vijay Nagar (14)

Sr. No.	Mohalla_Name	Govt Plot Id	Owner_Name	Father & Husband Name	Road Name	Mobile_Number	Occupancy_Status	Plot_Area	Total_Area_On_Ground_Floor	Total_Reputed_Residential_Builtup_Area	Total_Self_Residential_Builtup_Area	House_Type	Road_Width	Construction_Year	House_Number	House_Category	Rate_Multiplier	Construction_Status	Survey_Date	Old_Property_Tax_Id	Total_Built-Up_Area	GIS_Map_Parcel_Id	Property_Label	Old_Arv	New_Arv	Arv_Difference %	Property_Tax 10%	Water_Tax 10%	Sewerage_Tax 4%	Old_Tax	New_Tax
869	Sector 12, Block P	R-33	Sushma Jain And Sunil Kumar Jain		Partap Vihar	9811189970	SelfOccupied	2500	2400	0	2100	Pakka	Below12	2012	R-33	Mix	5	Constructed	2021-04-08	VN19402	2400	1427	00-001	19067	42948	125%	4295	4295	4295	1907	12884
870	Sector 12, Block P	R-34	A K Sharma	Radha Mohan Sharma	Partap Vihar	9891796667	SelfOccupied	3000	2950	0	5400	Pakka	Below12	2003	R 34	Mix	5	Constructed	2021-04-08	N/A	5650	1428	00-001	-	73896	0%	7390	7390	7390	-	22169
871	Sector 12, Block P	R-35	Shanti Devi		Partap Vihar		SelfOccupied	2500	2500	0	2800	Pakka	Below12	2016	R-35	Residential		Constructed	2021-04-08	N/A	2800	1429	00-001	-	29232	0%	2923	2923	2923	-	8770


लिपिक हस्ताक्षर



हस्ताक्षर राजस्व निरीक्षक




कर अधीक्षक हस्ताक्षर



Zone_Name - Vijay Nagar Zone, Ward - New Vijay Nagar (14)

Sr. No.	Mohalla_Name	Govt Plot Id	Owner_Name	Father & Husband Name	Road Name	Mobile Number	Occupancy Status	Plot Area	Total Area On Ground Floor	Total Residential Built up Area	Total Self Residential Built up Area	House Type	Road Width	Construction Year	House Number	House Category	Rate Multiplier	Construction Status	Survey Date	Old Property Tax Id	Total Built Up Area	GIS Map Parcel Id	Property Label	Old Arv	New Arv	Arv Difference %	Property Tax 10%	Water Tax 10%	Sewerage Tax 4%	Old Tax	New Tax
872	Sector 12, Block P	R-36	Avdesh Sharma	SUNDARLAL SHARMA	Near By Aastha Hospital R Block New Vijay Nagar Ghaziabad	9650573710	Self Occupied	2480	2400	0	7200	Pakka	Below 12	2017	R-36	Residential		Constructed	2021-04-08	N/A	7200	1430	00-001	-	75168	0%	7517	7517	7517	-	22550
873	Sector 12, Block P	r-37	N/A		Partap Vihar		Self Occupied	3000	3000	0	6000	Pakka	Below 12	2010	r-37	Residential		Constructed	2021-04-08	N/A	6000	1431	00-001	-	62640	0%	6264	6264	6264	-	18792
874	Sector 12, Block P	R 146	Suresh Chand	ratan chand	Partap Vihar	9718192299	Self Occupied	2500	2400	0	2400	Pakka	Below 12	2016	R 146	Residential		Constructed	2021-04-07	N/A	2400	1432	00-001	-	25056	0%	2506	2506	2506	-	7517
875	Sector 12, Block P	R-167	N/A		Partap Vihar		Self Occupied	2000	1900	0	5550	Pakka	Below 12	2015	R-167	Residential		Constructed	2021-04-07	N/A	5550	1433	00-001	-	57942	0%	5794	5794	5794	-	17383

लिपिक हस्ताक्षर



हस्ताक्षर राजस्व निरीक्षक



कर अधीक्षक हस्ताक्षर




Zone_Name - Vijay Nagar Zone, Ward - New Vijay Nagar (14)

Sr. No.	Mohalla_Name	Govt Plot Id	Owner_Name	Father & Husband Name	Road Name	Mobile Number	Occupancy_Status	Plot Area	Total_Area_On_Ground_Floor	Total_Reputed_Residential_Builtup_Area	Total_Self_Residential_Builtup_Area	House_Type	Road_Width	Construction_Year	House_Number	House_Category	Rate_Multiplier	Construction_Status	Survey Date	Old_Property_Tax_Id	Total_Builtup_Area	GIS_Map_Parcel_Id	Property_Label	Old_Arv	New_Arv	Arv_Difference %	Property Tax 10%	Water_Tax 10%	Sewerage_Tax 4%	Old_Tax	New Tax
876	Sector 12, Block P	R-166	N/A		Partap Vihar		SelfOccupied	2000	1900	0	3750	Pakka	Belw12	2003	R-166	Residential		Constructed	2021-04-07	N/A	3750	1434	00-001	-	39150	0%	3915	3915	3915	-	11745
877	Sector 12, Block P	R 165	Rajvinder Kaur	Gurdayal Singh	Partap Vihar	9899882044	SelfOccupied	2000	1900	0	1900	Pakka	Belw12	2008	R 165	Residential		Constructed	2021-04-07	N/A	1900	1436	00-001	-	19836	0%	1984	1984	1984	-	5951
878	Sector 12, Block P	r164	Ram Prakash Kesherwani	jwala prasad	Partap Vihar	8826757605	SelfOccupied	2000	1900	0	1900	Pakka	Belw12	2016	R 164	Residential		Constructed	2021-04-07	N/A	1900	1437	00-001	-	19836	0%	1984	1984	1984	-	5951

लिपिक हस्ताक्षर



हस्ताक्षर राजस्व निरीक्षक



कर अधीक्षक हस्ताक्षर




Zone_Name - Vijay Nagar Zone, Ward - New Vijay Nagar (14)

Sr. No.	Mohalla_Name	Govt Plot Id	Owner_Name	Father & Husband Name	Road Name	Mobile Number	Occupancy_Status	Plot Area	Total_Area_On_Ground_Floor	Total_Reputed_Residential_Builtup_Area	Total_Self_Residential_Builtup_Area	House_Type	Road_Width	Construction_Year	House_Number	House_Category	Rate_Multiplier	Construction_Status	Survey_Date	Old_Property_Tax_Id	Total_Built-Up_Area	GIS_Map_Parcel_Id	Property_Label	Old_Arv	New_Arv	Arv_Difference %	Property Tax 10%	Water_Tax 10%	Sewerage_Tax 4%	Old_Tax	New Tax
879	Sector 12, Block P	R-163	N/A		Near Swadesh i Chowk Rail Colony New Vijay Nagar Ghaziabad		SelfOccupied	1500	1500	0	3000	Pakka	Below12	2003	R-163	Residential		Constructed	2022-02-26	N/A	3000	1438	00-001	-	31320	0%	3132	3132	3132	-	9396
880	Sector 12, Block P	R-162	Devdutt		Partap Vihar		SelfOccupied	2000	1900	0	3750	Pakka	Below12	2015	R-162	Residential		Constructed	2021-04-07	VN22236	3750	1439	00-001	24265	39150	61%	3915	3915	3915	2427	11745
881	Sector 12, Block P	R-161	Meera Rani	Virender Tyagi	New Vijay Nagar		SelfOccupied	2000	1900	0	3750	Pakka	Below12	2012	R-161	Residential		Constructed	2021-04-07	VN19677	3750	1440	00-001	27600	39150	42%	3915	3915	3915	2760	11745
882	Sector 12, Block P	R-159	Manni Ram	Khem Chandar	Partap Vihar	8920252929	SelfOccupied	2000	1900	0	1900	Pakka	Below12	2010	R-159	Residential		Constructed	2021-04-07	N/A	1900	1441	00-001	-	19836	0%	1984	1984	1984	-	5951


लिपिक हस्ताक्षर



हस्ताक्षर राजस्व निरीक्षक



कर अधीक्षक हस्ताक्षर



Zone_Name - Vijay Nagar Zone, Ward - New Vijay Nagar (14)

Sr. No.	Mohalla_Name	Govt Plot Id	Owner_Name	Father & Husband Name	Road Name	Mobile Number	Occupancy Status	Plot Area	Total Area On Ground Floor	Total Residential Built up Area	Total Self Residential Built up Area	House Type	Road Width	Construction Year	House Number	House Category	Rate Multiplier	Construction Status	Survey Date	Old Property Tax Id	Total Built Up Area	GIS Map Parcel Id	Property Label	Old Arv	New Arv	Arv Difference %	Property Tax 10%	Water Tax 10%	Sewerage Tax 4%	Old Tax	New Tax
883	Sector 12, Block P	r-158	Abhinandan Agarwal	d.h cohan	Partap Vihar	9810903126	SelfOccupied	2000	1900	0	3800	Pakka	Belw12	2010	R-158	Residential		Constructed	2021-04-07	VN19494	3800	1442	00-001	28715	39672	38%	3967	3967	3967	2872	11902
884	Sector 12, Block P	r-156	Sanjay Shrivastav		Partap Vihar		SelfOccupied	3000	2980	0	2980	Pakka	Belw12	2010	R-156	Residential		Constructed	2021-04-07	VN19492	2980	1444	00-001	13149	31111	137%	3111	3111	3111	1315	9333
885	Sector 12, Block P	169	Raju Gupta		Partap Vihar	9810408567	SelfOccupied	2500	2500	0	5000	Pakka	Belw12	2014	R-169	Residential		Constructed	2021-04-08	VN19502	5000	1445	00-001	45540	52200	15%	5220	5220	5220	4554	15660
886	Sector 12, Block P	R 172	Mohd Kamil	m A Khan	Partap Vihar	9891601613	SelfOccupied	2500	2400	0	4800	Pakka	Belw12	2016	R 172	Residential		Constructed	2021-04-08	N/A	4800	1447	00-001	-	50112	0%	5011	5011	5011	-	15034
887	Sector 12, Block P	r 173	Ram Veer Yadav	pela ram yadav	Partap Vihar	9999030423	SelfOccupied	2000	1980	0	3930	Pakka	Belw12	2013	R 173	Residential		Constructed	2021-04-07	N/A	3930	1448	00-001	-	41029	0%	4103	4103	4103	-	12309

लिपिक हस्ताक्षर



हस्ताक्षर राजस्व निरीक्षक



कर अधीक्षक हस्ताक्षर



Zone_Name - Vijay Nagar Zone, Ward - New Vijay Nagar (14)

Sr. No.	Mohalla_Name	Govt Plot Id	Owner_Name	Father & Husband Name	Road Name	Mobile_Number	Occupancy_Status	Plot_Area	Total_Area_On_Ground_Floor	Total_Rented_Residential_Builtup_Area	Total_Self_Residential_Builtup_Area	House_Type	Road_Width	Construction_Year	House_Number	House_Category	Rate_Multiplier	Construction_Status	Survey_Date	Old_Property_Tax_Id	Total_Built_Up_Area	GIS_Map_Parcel_Id	Property_Label	Old_Arv	New_Arv	Arv_Difference%	Property_Tax 10%	Water_Tax 10%	Sewerage_Tax 4%	Old_Tax	New Tax
888	Sector 12, Block P	R-175	Maresh Chand		News Rainbow Public School P Block Sec 12 Pratap Vihar Ghaziabad	9910631544	SelfOccupied	1500	1500	0	1500	Pakka	Below12	2003	R-175	Residential		Constructed	2022-02-26	VN19686	1500	1449	00-001	13149	15660	19%	1566	1566	1566	1315	4698
889	Sector 12, Block P	R-177	N/A		Partap Vihar		SelfOccupied	2500	2400	0	2500	Pakka	Below12	2015	R-177	Residential		Constructed	2021-04-07	N/A	2500	1450	00-001	-	26100	0%	2610	2610	2610	-	7830

लिपिक हस्ताक्षर



हस्ताक्षर राजस्व निरीक्षक



कर अधीक्षक हस्ताक्षर



Zone_Name - Vijay Nagar Zone, Ward - New Vijay Nagar (14)

Sr. No.	Mohalla_Name	Govt Plot Id	Owner_Name	Father & Husband Name	Road Name	Mobile_Number	Occupancy_Status	Plot_Area	Total_Area_On_Ground_Floor	Total_Reputed_Residential_Builtup_Area	Total_Self_Residential_Builtup_Area	House_Type	Road_Width	Construction_Year	House_Number	House_Category	Rate_Multiplier	Construction_Status	Survey_Date	Old_Property_Tax_Id	Total_Builtup_Area	GIS_Map_Parcel_Id	Property_Label	Old_Arv	New_Arv	Arv_Difference %	Property_Tax 10%	Water_Tax 10%	Sewerage_Tax 4%	Old_Tax	New Tax
890	Sector 12, Block P	R-178	R.K Aggrwal		News Rainbow Public School P Block Sec 12 Pratap Vihar Ghaziabad		SelfOccupied	1200	1200	0	1000	Pakka	Below12	2003	R-178	Mix	5	Constructed	2022-02-26	VN19688	1200	1451	00-001	13149	24456	86%	2446	2446	2446	1315	7337
891	Sector 12, Block P	r-179	N/A		Partap Vihar		SelfOccupied	2500	2200	0	4300	Pakka	Below12	2009	R-179	Residential		Constructed	2021-04-07	N/A	4300	1452	00-001	-	44892	0%	4489	4489	4489	-	13468

लिपिक हस्ताक्षर



हस्ताक्षर राजस्व निरीक्षक



कर अधीक्षक हस्ताक्षर



Zone_Name - Vijay Nagar Zone, Ward - New Vijay Nagar (14)

Sr. No.	Mohalla_Name	Govt Plot Id	Owner_Name	Father & Husband Name	Road Name	Mobile Number	Occupancy Status	Plot Area	Total Area On Ground Floor	Total Residential Built up Area	Total Self Residential Built up Area	House Type	Road Width	Construction Year	House Number	House Category	Rate Multiplier	Construction Status	Survey Date	Old Property Tax Id	Total Built up Area	GIS Map Parcel Id	Property Label	Old Arv	New Arv	Arv Difference %	Property Tax 10%	Water Tax 10%	Sewerage Tax 4%	Old Tax	New Tax
892	Sector 12, Block P	R 178	Sushila	Chander Prakash manothra	Near Swadesh i Chowk Rail Colony New Vijay Nagar Ghaziabad	9582384377	SelfOccupied	1800	1800	0	4300	Pakka	Below12	2021	R-180	Residential		Constructed	2021-04-07	VN19690	4300	1453	00-001	13149	44892	241%	4489	4489	4489	1315	13468
893	Sector 12, Block P	R180	N/A		News Rainbow Public School P Block Sec 12 Pratap Vihar Ghaziabad		SelfOccupied	1500	0	0	0	VacantLand	Below12	0	NEAR-R-180	Residential		NotConstructed	2021-04-07	N/A	0	1454	00-001	-	0	0%	0	0	0	-	0

लिपिक हस्ताक्षर



हस्ताक्षर राजस्व निरीक्षक




कर अधीक्षक हस्ताक्षर



Zone_Name - Vijay Nagar Zone, Ward - New Vijay Nagar (14)

Sr. No.	Mohalla_Name	Govt Plot Id	Owner_Name	Father & Husband Name	Road Name	Mobile Number	Occupancy Status	Plot Area	Total Area On Ground Floor	Total Rented Residential Built up Area	Total Self Residential Built up Area	House Type	Road Width	Construction Year	House Number	House Category	Rate Multiplier	Construction Status	Survey Date	Old Property Tax Id	Total Built Up Area	GIS Map Parcel Id	Property Label	Old Arv	New Arv	Arv Difference %	Property Tax 10%	Water Tax 10%	Sewerage Tax 4%	Old Tax	New Tax
894	Sector 12, Block P	R-181	N/A		Near Swadeshi Chowk Rail Colony New Vijay Nagar Ghaziabad		Mix	1500	1500	3000	1500	Pakka	Below 12	2003	R-181	Mix	5	Constructed	2022-02-26	N/A	6000	1455	00-001	-	152100	0%	15210	15210	15210	-	45630
895	Sector 12, Block P	r184a	Harish Sharma	and Sharma	Partap Vihar		Self Occupied	1500	1400	0	2800	Pakka	Below 12	2016	R184A	Residential		Constructed	2021-04-07	N/A	2800	1689	00-001	-	29232	0%	2923	2923	2923	-	8770

लिपिक हस्ताक्षर



हस्ताक्षर राजस्व निरीक्षक




कर अधीक्षक हस्ताक्षर



Zone_Name - Vijay Nagar Zone, Ward - New Vijay Nagar (14)

Sr. No.	Mohalla_Name	Govt Plot Id	Owner_Name	Father & Husband Name	Road Name	Mobile Number	Occupancy Status	Plot Area	Total Area On Ground Floor	Total Residential Built up Area	Total Self Residential Built up Area	House Type	Road Width	Construction Year	House Number	House Category	Rate Multiplier	Construction Status	Survey Date	Old Property Tax Id	Total Built Up Area	GIS Map Parcel Id	Property Label	Old Arv	New Arv	Arv Difference %	Property Tax 10%	Water Tax 10%	Sewerage Tax 4%	Old Tax	New Tax
896	Sector 12, Block P	R-185	Babu Lal Mohar		News Rainbow Public School P Block Sec 12 Pratap Vihar Ghaziabad	9999959816	SelfOccupied	1800	1800	0	5400	Pakka	Below12	2010	R-185	Residential		Constructed	2022-02-26	VN19517	5400	1690	00-001	45540	56376	24%	5638	5638	5638	4554	16913
897	Sector 12, Block P	R-186	Kamini Parikh		Partap Vihar	9891958086	SelfOccupied	2500	1500	0	4500	Pakka	Below12	2003	R-186	Residential		Constructed	2021-04-07	VN19518	4500	1691	00-001	13149	46980	257%	4698	4698	4698	1315	14094
898	Sector 12, Block P	R-187	Omprakash Shami	Budhsen	Sarvodaya Nagar	9871731439	SelfOccupied	2500	1400	0	2800	Pakka	Below12	2003	R-187	Residential		Constructed	2021-04-07	N/A	2800	1692	00-001	-	29232	0%	2923	2923	2923	-	8770
899	Sector 12, Block P	R-188	Rshiddev Parasar	rishidev parasar	Railway Enklev	9718585898	SelfOccupied	2000	1400	0	1500	Pakka	Below12	2015	R-188	Residential		Constructed	2021-04-07	VN19697	1500	1693	00-001	13149	15660	19%	1566	1566	1566	1315	4698

लिपिक हस्ताक्षर



हस्ताक्षर राजस्व निरीक्षक



कर अधीक्षक हस्ताक्षर




Zone_Name - Vijay Nagar Zone, Ward - New Vijay Nagar (14)

Sr. No.	Mohalla_Name	Govt Plot Id	Owner_Name	Father & Husband Name	Road Name	Mobile Number	Occupancy Status	Plot Area	Total Area On Ground Floor	Total Residential Built up Area	Total Self Residential Built up Area	House Type	Road Width	Construction Year	House Number	House Category	Rate Multiplier	Construction Status	Survey Date	Old Property Tax Id	Total Built up Area	GIS Map Parcel Id	Property Label	Old Arv	New Arv	Arv Difference %	Property Tax 10%	Water Tax 10%	Sewerage Tax 4%	Old Tax	New Tax
900	Sector 12, Block P	R-191	Rachna Rani	prita m	Sarvodaya Nagar	9717920732	SelfOccupied	1500	1500	0	1500	Pakka	Below 12	2017	R-191	Residential		Constructed	2021-04-07	N/A	1500	1694	00-001	-	15660	0%	1566	1566	1566	-	4698
901	Sector 12, Block P	R-190	Gajender Kumar Kulshrestha	jp GUSH ATRA	Partap Vihar	8285998992	SelfOccupied	2000	1400	0	2800	Pakka	Below 12	2011	R-190	Residential		Constructed	2021-04-07	VN19699	2800	1695	00-001	13149	29232	122%	2923	2923	2923	1315	8770
902	Sector 12, Block P	R-191	N/A		Old Vijay Nagar		SelfOccupied	1200	1200	0	1200	Pakka	Below 12	2003	R-191	Residential		Constructed	2022-04-18	N/A	1200	1696	00-001	-	12528	0%	1253	1253	1253	-	3758
903	Sector 12, Block P	R-192	Padam Dutt Mishra	Sri chand	Partap Vihar	9999211487	SelfOccupied	3000	1400	0	2800	Pakka	Below 12	2010	R-192	Residential		Constructed	2021-04-07	VN19521	2800	1697	00-001	13149	29232	122%	2923	2923	2923	1315	8770
904	Sector 12, Block P	R-193	Sashi Sharma		Partap Vihar		SelfOccupied	2500	1400	0	2800	Pakka	Below 12	2010	R-193	Residential		Constructed	2021-04-07	VN19522	2800	1698	00-001	13149	29232	122%	2923	2923	2923	1315	8770

लिपिक हस्ताक्षर



हस्ताक्षर राजस्व निरीक्षक



कर अधीक्षक हस्ताक्षर



Zone_Name - Vijay Nagar Zone, Ward - New Vijay Nagar (14)

Sr. No.	Mohalla_Name	Govt Plot Id	Owner_Name	Father & Husband Name	Road Name	Mobile Number	Occupancy_Status	Plot Area	Total_Area_On_Ground_Floor	Total_Reputed_Residential_Builtup_Area	Total_Self_Residential_Builtup_Area	House_Type	Road_Width	Construction_Year	House_Number	House_Category	Rate_Multiplier	Construction_Status	Survey_Date	Old_Property_Tax_Id	Total_Built_Up_Area	GIS_Map_Parcel_Id	Property_Label	Old_Arv	New_Arv	Arv_Difference %	Property_Tax 10%	Water_Tax 10%	Sewerage_Tax 4%	Old_Tax	New Tax
905	Sector 12, Block P	194	N/A		Sarvodaya Nagar		SelfOccupied	2500	1600	0	3200	Pakka	Below12	2021	194	Residential		Under Construction	2021-04-07	N/A	3200	1699	00-001	-	0	0%	0	0	0	-	0
906	Sector 12, Block P	R-195	Archana Singh	Mebaram	Partap Vihar	9871403931	SelfOccupied	2000	1400	0	2800	Pakka	Below12	2015	R-195	Residential		Constructed	2021-04-07	VN19523	2800	1700	00-001	13149	29232	122%	2923	2923	2923	1315	8770
907	Sector 12, Block P	R-196	Manwali Devi	dharmsir singh	Partap Vihar	9911705878	SelfOccupied	2000	1500	0	1600	Pakka	Below12	2003	P-196	Residential		Constructed	2021-04-07	N/A	1600	1701	00-001	-	16704	0%	1670	1670	1670	-	5011
908	Sector 12, Block P	r-197	Rajinder Singh	guptaram	Partap Vihar	9990937247	SelfOccupied	2000	1500	0	3900	Pakka	Below12	2010	R-197	Residential		Constructed	2021-04-07	VN19524	3900	1702	00-001	13149	40716	210%	4072	4072	4072	1315	12215
909	Sector 12, Block P	r-198	Ashvani Kumar		Partap Vihar		SelfOccupied	2000	1400	0	1500	Pakka	Below12	2010	R-198	Residential		Constructed	2021-04-07	VN19525	1500	1703	00-001	13149	15660	19%	1566	1566	1566	1315	4698

लिपिक हस्ताक्षर



हस्ताक्षर राजस्व निरीक्षक



कर अधीक्षक हस्ताक्षर



Zone_Name - Vijay Nagar Zone, Ward - New Vijay Nagar (14)

Sr. No.	Mohalla_Name	Govt Plot Id	Owner_Name	Father & Husband Name	Road Name	Mobile Number	Occupancy_Status	Plot Area	Total Area On Ground Floor	Total Residential Built up Area	Total Self Residential Built up Area	House Type	Road Width	Construction Year	House Number	House Category	Rate Multiplier	Construction Status	Survey Date	Old Property Tax Id	Total Built Up Area	GIS Map Parcel Id	Property Label	Old Arv	New Arv	Arv Difference %	Property Tax 10%	Water Tax 10%	Sewerage Tax 4%	Old Tax	New Tax
910	Sector 12, Block P	R 200	Pratima Sharma	jp sharma	Sarvodaya Nagar	8860729311	SelfOccupied	1800	1800	0	5400	Pakka	Belw12	2016	R 200	Residential		Constructed	2021-04-07	N/A	5400	1704	00-001	-	56376	0%	5638	5638	5638	-	16913
911	Sector 12, Block P	P 201	Sunita Mishra	Sudhir Kumar Mishra	Partap Vihar		SelfOccupied	3500	1200	0	4800	Pakka	Belw12	2021	P 201	Residential		Under Construction	2021-04-07	N/A	4800	1705	00-001	-	0	0%	0	0	0	-	0
912	Sector 12, Block P	P-20	Seema	Bali tomar	Near Swadesh i Chowk Rail Colony New Vijay Nagar Ghaziabad		SelfOccupied	1500	1500	0	2500	Pakka	Belw12	2015	P/202	Residential		Constructed	2021-04-07	VN22288	2500	1706	00-001	14610	26100	79%	2610	2610	2610	1461	7830
913	Sector 12, Block P	P 203	Dhars hni Gautam	R. S gautam	Sarvodaya Nagar	9958603252	SelfOccupied	2500	1400	0	1400	Pakka	Belw12	2008	P 203	Residential		Constructed	2021-04-07	N/A	1400	1707	00-001	-	14616	0%	1462	1462	1462	-	4385

लिपिक हस्ताक्षर



हस्ताक्षर राजस्व निरीक्षक



कर अधीक्षक हस्ताक्षर




Zone_Name - Vijay Nagar Zone, Ward - New Vijay Nagar (14)

Sr. No.	Mohalla_Name	Govt Plot Id	Owner_Name	Father & Husband Name	Road Name	Mobile_Number	Occupancy_Status	Plot_Area	Total_Area_On_Ground_Floor	Total_Reputed_Residential_Builtup_Area	Total_Self_Residential_Builtup_Area	House_Type	Road_Width	Construction_Year	House_Number	House_Category	Rate_Multiplier	Construction_Status	Survey_Date	Old_Property_Tax_Id	Total_Builtup_Area	GIS_Map_Parcel_Id	Property_Label	Old_Arv	New_Arv	Arv_Difference%	Property_Tax 10%	Water_Tax 10%	Sewerage_Tax 4%	Old_Tax	New Tax
914	Sector 12, Block P	P-204	A.D Tivari	D.D tivari	Partap Vihar	9643266795	SelfOccupied	1600	1600	0	3200	Pakka	Below12	2015	P-204	Residential		Constructed	2021-04-07	N/A	3200	1708	00-001	-	33408	0%	3341	3341	3341	-	10022
915	Sector 12, Block P	P-206	S.M Arora		Near Swadeshi Chowk Rail Colony New Vijay Nagar Ghaziabad	9212263672	SelfOccupied	1800	1800	0	5400	Pakka	Below12	2019	P/205	Residential		Constructed	2021-04-07	VN10218	5400	1709	00-001	14610	56376	286%	5638	5638	5638	1461	16913
916	Sector 12, Block P	p-206	Vimla		Partap Vihar		SelfOccupied	2500	1200	0	3700	Pakka	Below12	2018	p-206	Residential		Constructed	2021-04-07	N/A	3700	1710	00-001	-	38628	0%	3863	3863	3863	-	11588


लिपिक हस्ताक्षर



हस्ताक्षर राजस्व निरीक्षक



कर अधीक्षक हस्ताक्षर



Zone_Name - Vijay Nagar Zone, Ward - New Vijay Nagar (14)

Sr. No.	Mohalla_Name	Govt Plot Id	Owner_Name	Father & Husband Name	Road Name	Mobile Number	Occupancy Status	Plot Area	Total Area On Ground	Total Residential Built up Area	Total Self Residential Built up Area	House Type	Road Width	Construction Year	House Number	House Category	Rate Multiplier	Construction Status	Survey Date	Old Property Tax Id	Total Built Up Area	GIS Map Parcel Id	Property Label	Old Arv	New Arv	Arv Difference %	Property Tax 10%	Water Tax 10%	Sewerage Tax 4%	Old Tax	New Tax
917	Sector 12, Block P	P 207	Praven Sharma And Santosh Kumar Sharma	R P Sharma	Partap Vihar	9990074392	Self Occupied	2000	1500	0	3100	Pakka	Belw12	2004	P 207	Residential		Constructed	2021-04-07	N/A	3100	1711	00-001	-	32364	0%	3236	3236	3236	-	9709
918	Sector 12, Block P	P 208	Ramesh Pujari	A N Pujari	Partap Vihar	9650253999	Self Occupied	2500	1500	0	3000	Pakka	Belw12	2003	P 208	Residential		Constructed	2021-04-07	N/A	3000	1712	00-001	-	31320	0%	3132	3132	3132	-	9396

लिपिक हस्ताक्षर



हस्ताक्षर राजस्व निरीक्षक



कर अधीक्षक हस्ताक्षर



Zone_Name - Vijay Nagar Zone, Ward - New Vijay Nagar (14)

Sr. No.	Mohalla_Name	Govt Plot Id	Owner_Name	Father & Husband Name	Road Name	Mobile Number	Occupancy Status	Plot Area	Total Area On Ground	Total Residential Built up Area	Total Self Residential Built up Area	House Type	Road Width	Construction Year	House Number	House Category	Rate Multiplier	Construction Status	Survey Date	Old Property Tax Id	Total Built Up Area	GIS Map Parcel Id	Property Label	Old Arv	New Arv	Arv Difference %	Property Tax 10%	Water Tax 10%	Sewerage Tax 4%	Old Tax	New Tax
919	Sector 12, Block P	P-209	Rajkumar Goswami	RAM PAHAL GIRI	Near Swadesh i Chowk Rail Colony New Vijay Nagar Ghaziabad		Self Occupied	1800	1800	0	3500	Pakka	Below 12	2009	P-209	Residential		Constructed	2022-02-26	N/A	3500	1713	00-001	-	36540	0%	3654	3654	3654	-	10962
920	Sector 12, Block P	p-210	Bhart Bhushan	okarkishan	Partap Vihar	8851081862	Self Occupied	2000	1400	0	2900	Pakka	Below 12	2003	P-210	Residential		Constructed	2021-04-07	N/A	2900	1714	00-001	-	30276	0%	3028	3028	3028	-	9083

लिपिक हस्ताक्षर



हस्ताक्षर राजस्व निरीक्षक




कर अधीक्षक हस्ताक्षर



Zone_Name - Vijay Nagar Zone, Ward - New Vijay Nagar (14)

Sr. No.	Mohalla_Name	Govt Plot Id	Owner_Name	Father & Husband Name	Road Name	Mobile Number	Occupancy Status	Plot Area	Total Area On Ground Floor	Total Residential Built up Area	Total Self Residential Built up Area	House Type	Road Width	Construction Year	House Number	House Category	Rate Multiplier	Construction Status	Survey Date	Old Property Tax Id	Total Built up Area	GIS Map Parcel Id	Property Label	Old Arv	New Arv	Arv Difference %	Property Tax 10%	Water Tax 10%	Sewerage Tax 4%	Old Tax	New Tax
921	Sector 12, Block P	R-6	N/A		Near By Aastha Hospital R Block New Vijay Nagar Ghaziabad		SelfOccupied	1800	0	0	0	VacantLand	Belowl2	0	R-6	Residential		NotConstructed	2022-02-26	N/A	0	1174A	00-001	-	0	0%	0	0	0	-	0
922	Sector 12, Block P	R 12	Santosh	ranvir singh	Mawai Road Old Vijay Nagar Ghaziana d	9971883362	SelfOccupied	2500	2300	0	4600	Pakka	Belowl2	2016	R 12	Mix	3	Constructed	2021-04-07	N/A	11500	1180A	00-001	-	338155	0%	33816	33816	33816	-	101447
923	Sector 12, Block P	R 267	Pradeep Giri	Dharampal Giri	Partap Vihar	9811109184	SelfOccupied	6000	5800	0	11300	Pakka	Belowl2	2003	R 267	Mix	5	Constructed	2021-04-08	N/A	11600	1197A	00-001	-	138996	0%	13900	13900	13900	-	41699

लिपिक हस्ताक्षर



हस्ताक्षर राजस्व निरीक्षक



कर अधीक्षक हस्ताक्षर



Zone_Name - Vijay Nagar Zone, Ward - New Vijay Nagar (14)

Sr. No.	Mohalla_Name	Govt Plot Id	Owner_Name	Father & Husband Name	Road Name	Mobile Number	Occupancy_Status	Plot Area	Total_Area_On_Ground_Floor	Total_Rented_Residential_Builtup_Area	Total_Self_Residential_Builtup_Area	House_Type	Road_Width	Construction_Year	House_Number	House_Category	Rate_Multiplier	Construction_Status	Survey Date	Old_Property_Tax_Id	Total_Built_Up_Area	GIS_Map_Parcel_Id	Property_Label	Old_Arv	New_Arv	Arv_Difference %	Property Tax 10%	Water_Tax 10%	Sewerage_Tax 4%	Old_Tax	New Tax
924	Sector 12, Block P	R-66	N/A		Partap Vihar		Mix	3000	2800	2700	2800	Pakka	Belw12	2016	R-66	Residential		Constructed	2021-04-08	N/A	5500	1198A	00-001	-	64467	0%	6447	6447	6447	-	19340
925	Sector 12, Block P	18/1	Raja Singh		Partap Vihar		SelfOccupied	2000	1700	0	3400	Pakka	Belw12	2010	18/1	Residential		Under Construction	2021-04-07	N/A	3400	1206A	00-001	-	0	0%	0	0	0	-	0
926	Sector 12, Block P	Near P-233	N/A		Near By Aastha Hospital R Block New Vijay Nagar Ghaziabad		SelfOccupied	3500	0	0	0	VacantLand	Belw12	0	Near p-233	Residential		NotConstructed	2022-02-26	N/A	0	1232A	00-001	-	0	0%	0	0	0	-	0
927	Sector 12, Block P	p-226	L K Khana	rs khana	Partap Vihar	9716859144	SelfOccupied	1800	1600	0	3100	Pakka	Belw12	2011	P-226	Residential		Constructed	2021-04-07	N/A	3100	1243A	00-001	-	32364	0%	3236	3236	3236	-	9709

लिपिक हस्ताक्षर



हस्ताक्षर राजस्व निरीक्षक



कर अधीक्षक हस्ताक्षर




Zone_Name - Vijay Nagar Zone, Ward - New Vijay Nagar (14)

Sr. No.	Mohalla_Name	Govt Plot Id	Owner_Name	Father & Husband Name	Road Name	Mobile Number	Occupancy_Status	Plot Area	Total_Area_On_Ground_Floor	Total_Rented_Residential_Builtup_Area	Total_Self_Residential_Builtup_Area	House_Type	Road_Width	Construction_Year	House_Number	House_Category	Rate_Multiplier	Construction_Status	Survey Date	Old_Property_Tax_Id	Total_Built-Up_Area	GIS_Map_Parcel_Id	Property_Label	Old_Arv	New_Arv	Arv_Difference %	Property Tax 10%	Water_Tax 10%	Sewerage_Tax 4%	Old_Tax	New Tax
928	Sector 12, Block P	p-274	Sushila Rani Wando Parmanand		Partap Vihar		SelfOccupied	1800	1800	0	1800	Pakka	Below12	2010	P/273	Residential		Constructed	2021-04-07	VN10266	1800	1294A	00-001	7889	18792	138%	1879	1879	1879	789	5638
929	Sector 12, Block P	R-102	N/A		Partap Vihar		SelfOccupied	1900	1700	0	1700	Pakka	Below12	2019	R-102	Residential		Constructed	2021-04-07	N/A	1700	1306A	00-001	-	17748	0%	1775	1775	1775	-	5324
930	Sector 12, Block P	302	Subash Chandra	ramchandra	Partap Vihar		SelfOccupied	2200	2000	0	4000	Pakka	Below12	2015	302	Residential		Constructed	2021-04-07	N/A	4000	1308A	00-001	-	41760	0%	4176	4176	4176	-	12528

लिपिक हस्ताक्षर



हस्ताक्षर राजस्व निरीक्षक



कर अधीक्षक हस्ताक्षर



Zone_Name - Vijay Nagar Zone, Ward - New Vijay Nagar (14)

Sr. No.	Mohalla_Name	Govt Plot Id	Owner_Name	Father & Husband Name	Road Name	Mobile_Number	Occupancy_Status	Plot_Area	Total_Area_On_Ground_Floor	Total_Reented_Residential_Builtup_Area	Total_Self_Residential_Builtup_Area	House_Type	Road_Width	Construction_Year	House_Number	House_Category	Rate_Multiplier	Construction_Status	Survey_Date	Old_Property_Tax_Id	Total_Built-Up_Area	GIS_Map_Parcel_Id	Property_Label	Old_Arv	New_Arv	Arv_Difference %	Property_Tax 10%	Water_Tax 10%	Sewerage_Tax 4%	Old_Tax	New Tax
931	Sector 12, Block P	Near-P 233	N/A		Near By Aastha Hospital R Block New Vijay Nagar Ghaziabad		SelfOccupied	3500	0	0	0	VacantLand	Below12	0	Near-P 233	Residential		NotConstructed	2022-02-26	N/A	0	1332B	00-001	-	0	0%	0	0	0	-	0
932	Sector 12, Block P	R-60	Vinod Kumar Sharma	S P SHARMA	Near By Aastha Hospital R Block New Vijay Nagar Ghaziabad	9911107705	SelfOccupied	900	900	0	1400	Pakka	Below12	2010	R-60	Mix	5	Constructed	2022-02-26	VN19603	1800	1335A	00-001	12622	42648	238%	4265	4265	4265	1262	12794

लिपिक हस्ताक्षर



हस्ताक्षर राजस्व निरीक्षक



कर अधीक्षक हस्ताक्षर



Zone_Name - Vijay Nagar Zone, Ward - New Vijay Nagar (14)

Sr. No.	Mohalla_Name	Govt Plot Id	Owner_Name	Father & Husband Name	Road Name	Mobile Number	Occupancy_Status	Plot Area	Total_Area_On_Ground_Floor	Total_Rented_Residential_Builtup_Area	Total_Self_Residential_Builtup_Area	House_Type	Road_Width	Construction_Year	House_Number	House_Category	Rate_Multiplier	Construction_Status	Survey Date	Old_Property_Tax_Id	Total_Built-Up_Area	GIS_Map_Parcel_Id	Property_Label	Old_Arv	New_Arv	Arv_Difference %	Property Tax 10%	Water_Tax 10%	Sewerage_Tax 4%	Old_Tax	New Tax
933	Sector 12, Block P	1353A	N/A		New Vijay Nagar		SelfOccupied	2480	0	0	0	VacantLand	Below12	0	R-96	Residential		NotConstructed	2021-04-02	N/A	0	1353A	00-001	-	0	0%	0	0	0	-	0
934	Sector 12, Block P	r-106	N/A		Near By Aastha Hospital R Block New Vijay Nagar Ghaziabad		SelfOccupied	900	900	0	1780	Pakka	Below12	2010	R-106	Mix	5	Constructed	2021-04-07	N/A	1880	1357A	00-001	-	25591	0%	2559	2559	2559	-	7677
935	Sector 12, Block P	R-102	Chirangi Lal		Partap Vihar		SelfOccupied	2000	2000	0	2000	Pakka	Below12	2010	R-102	Residential		Constructed	2021-04-07	VN19453	2000	1361A	00-001	16831	20880	24%	2088	2088	2088	1683	6264
936	Sector 12, Block P	R-133	N/A		Partap Vihar		SelfOccupied	1700	1500	0	1500	Pakka	Below12	2016	R-133	Residential		UnderConstruction	2021-04-07	N/A	1500	1389A	00-001	-	0	0%	0	0	0	-	0

लिपिक हस्ताक्षर



हस्ताक्षर राजस्व निरीक्षक



कर अधीक्षक हस्ताक्षर




Zone_Name - Vijay Nagar Zone, Ward - New Vijay Nagar (14)

Sr. No.	Mohalla_Name	Govt Plot Id	Owner_Name	Father & Husband Name	Road Name	Mobile Number	Occupancy_Status	Plot Area	Total_Area_On_Ground_Floor	Total_Reputed_Residential_Builtup_Area	Total_Self_Residential_Builtup_Area	House_Type	Road_Width	Construction_Year	House_Number	House_Category	Rate_Multiplier	Construction_Status	Survey_Date	Old_Property_Tax_Id	Total_Builtup_Area	GIS_Map_Parcel_Id	Property_Label	Old_Arv	New_Arv	Arv_Difference %	Property_Tax 10%	Water_Tax 10%	Sewerage_Tax 4%	Old_Tax	New Tax
937	Sector 12, Block P	R-31/1	Shivani Devi		Partap Vihar		SelfOccupied	2500	2200	0	2200	Pakka	Below12	2020	R-31/1	Residential		Under Construction	2021-04-08	N/A	2200	1426A	00-001	-	0	0%	0	0	0	-	0
938	Sector 12, Block P	R-163	N/A		Partap Vihar		SelfOccupied	800	750	0	1450	Pakka	Below12	2016	R-163	Residential		Constructed	2021-04-07	N/A	1450	1438A	00-001	-	15138	0%	1514	1514	1514	-	4541
939	Sector 12, Block P	R-170	Manoj Kumar		News Rainbow Public School P Block Sec 12 Pratap Vihar Ghaziabad		SelfOccupied	1800	0	0	0	VacantLand	Below12	0	R-170	Residential		NotConstructed	2021-04-08	N/A	0	1446A	00-001	-	0	0%	0	0	0	-	0

लिपिक हस्ताक्षर



हस्ताक्षर राजस्व निरीक्षक



कर अधीक्षक हस्ताक्षर




Zone_Name - Vijay Nagar Zone, Ward - New Vijay Nagar (14)

Sr. No.	Mohalla_Name	Govt Plot Id	Owner_Name	Father & Husband Name	Road Name	Mobile Number	Occupancy_Status	Plot Area	Total_Area_On_Ground_Floor	Total_Reputed_Residential_Builtup_Area	Total_Self_Residential_Builtup_Area	House_Type	Road_Width	Construction_Year	House_Number	House_Category	Rate_Multiplier	Construction_Status	Survey_Date	Old_Property_Tax_Id	Total_Builtup_Area	GIS_Map_Parcel_Id	Property_Label	Old_Arv	New_Arv	Arv_Difference %	Property_Tax 10%	Water_Tax 10%	Sewerage_Tax 4%	Old_Tax	New Tax
940	Sector 12, Block P	R-174	N/A		Near Swadesh i Chowk Rail Colony New Vijay Nagar Ghaziabad		SelfOccupied	1800	0	0	0	VacantLand	Belowl12	0	R-174	NonResidential		NotConstructed	2022-02-26	N/A	0	1449A	00-001	-	0	0%	0	0	0	-	0
941	Sector 12, Block P	R-176	N/A		Near Swadesh i Chowk Rail Colony New Vijay Nagar Ghaziabad		SelfOccupied	1800	1800	0	4100	Pakka	Belowl12	2003	R-176	Residential		UnderConstruction	2022-02-26	N/A	4100	1450A	00-001	-	0	0%	0	0	0	-	0
942	Sector 12, Block P	R-183	Anil Kumar Sinha		Partap Vihar		SelfOccupied	2000	1900	0	5600	Pakka	Belowl12	2015	R-183	Residential		Constructed	2021-04-07	VN19515	5600	1687A	00-001	13149	58464	345%	5846	5846	5846	1315	17539

लिपिक हस्ताक्षर



हस्ताक्षर राजस्व निरीक्षक



कर अधीक्षक हस्ताक्षर



Zone_Name - Vijay Nagar Zone, Ward - New Vijay Nagar (14)

Sr. No.	Mohalla_Name	Govt Plot Id	Owner_Name	Father & Husband Name	Road Name	Mobile_Number	Occupancy_Status	Plot_Area	Total_Area_On_Ground_Floor	Total_Reputed_Residential_Builtup_Area	Total_Self_Residential_Builtup_Area	House_Type	Road_Width	Construction_Year	House_Number	House_Category	Rate_Multiplier	Construction_Status	Survey_Date	Old_Property_Tax_Id	Total_Built-Up_Area	GIS_Map_Parcel_Id	Property_Label	Old_Arv	New_Arv	Arv_Difference %	Property_Tax 10%	Water_Tax 10%	Sewerage_Tax 4%	Old_Tax	New Tax
943	Sector 12, Block P	R-199	Badri Nath Tirkha		News Rainbow Public School P Block Sec 12 Pratap Vihar Ghaziabad	9717632253	SelfOccupied	1800	1800	0	5400	Pakka	Below12	2003	R-199	Residential		Constructed	2022-02-26	VN19526	5400	1704A	00-001	13149	56376	329%	5638	5638	5638	1315	16913
944	Sector 12, Block R	A-94	Tejpal Singh	Balwant Singh	Partap Vihar	8800510609	SelfOccupied	800	750	0	1500	Pakka	Below12	2015	A-94	Residential		Constructed	2021-04-08	N/A	1500	1048	00-001	-	15660	0%	1566	1566	1566	-	4698
945	Sector 12, Block R	A-93	Vijay		Partap Vihar	8130747229	SelfOccupied	600	550	0	1650	Pakka	Below12	2019	A-93	Residential		Constructed	2021-04-08	N/A	1650	1049	00-001	-	17226	0%	1723	1723	1723	-	5168
946	Sector 12, Block R	h no 92	Manoj Kumar	Ashay Ram	Partap Vihar	9891892107	SelfOccupied	500	450	0	450	Pakka	Below12	2015	h no 92	Residential		Constructed	2021-04-08	N/A	450	1050	00-001	-	4698	0%	470	470	470	-	1409

लिपिक हस्ताक्षर



हस्ताक्षर राजस्व निरीक्षक



कर अधीक्षक हस्ताक्षर



Zone_Name - Vijay Nagar Zone, Ward - New Vijay Nagar (14)

Sr. No.	Mohalla_Name	Govt Plot Id	Owner_Name	Father & Husband Name	Road Name	Mobile_Number	Occupancy_Status	Plot_Area	Total_Area_On_Ground_Floor	Total_Reputed_Residential_Builtup_Area	Total_Self_Residential_Builtup_Area	House_Type	Road_Width	Construction_Year	House_Number	House_Category	Rate_Multiplier	Construction_Status	Survey_Date	Old_Property_Tax_Id	Total_Built-Up_Area	GIS_Map_Parcel_Id	Property_Label	Old_Arv	New_Arv	Arv_Difference %	Property_Tax 10%	Water_Tax 10%	Sewerage_Tax 4%	Old_Tax	New_Tax
947	Sector 12, Block R	A-91	Paley Chand er Pal		Partap Vihar	9891156840	SelfOccupied	500	480	0	960	Pakka	Belw12	2019	A-91	Residential		Constructed	2021-04-08	N/A	960	1051	00-001	-	10022	0%	1002	1002	1002	-	3007
948	Sector 12, Block R	A 90	Ashish Chodhary		Partap Vihar		SelfOccupied	500	400	0	1200	Pakka	Belw12	2012	A 90	Residential		Constructed	2021-04-08	N/A	1200	1052	00-001	-	12528	0%	1253	1253	1253	-	3758
949	Sector 12, Block R	A-89	Jagde sh Gehlot		Partap Vihar		SelfOccupied	500	490	0	1450	Pakka	Belw12	2019	A-89	Residential		Constructed	2021-04-08	N/A	1450	1053	00-001	-	15138	0%	1514	1514	1514	-	4541
950	Sector 12, Block R	A 88	Raghu veer Singh		Partap Vihar		SelfOccupied	500	450	0	1800	Pakka	Belw12	2016	A 88	Residential		Constructed	2021-04-08	N/A	1800	1054	00-001	-	18792	0%	1879	1879	1879	-	5638
951	Sector 12, Block R	A-87	Rajoo	Jagdis h	Partap Vihar	9958479469	SelfOccupied	600	500	0	1000	Pakka	Belw12	2014	A-87	Residential		Constructed	2021-04-08	N/A	1000	1055	00-001	-	10440	0%	1044	1044	1044	-	3132


लिपिक हस्ताक्षर



हस्ताक्षर राजस्व निरीक्षक




कर अधीक्षक हस्ताक्षर



Zone_Name - Vijay Nagar Zone, Ward - New Vijay Nagar (14)

Sr. No.	Mohalla_Name	Govt Plot Id	Owner_Name	Father & Husband Name	Road Name	Mobile_Number	Occupancy_Status	Plot Area	Total_Area_On_Ground_Floor	Total_Residential_Builtup_Area	Total_Self_Residential_Builtup_Area	House_Type	Road_Width	Construction_Year	House_Number	House_Category	Rate_Multiplier	Construction_Status	Survey_Date	Old_Property_Tax_Id	Total_Built-Up_Area	GIS_Map_Parcel_Id	Property_Label	Old_Arv	New_Arv	Arv_Difference %	Property_Tax 10%	Water_Tax 10%	Sewerage_Tax 4%	Old_Tax	New Tax
952	Sector 12, Block R	A-102	Indresh	Ravinder Kumar	Partap Vihar	9990722584	SelfOccupied	800	700	0	1400	Pakka	Belw12	2012	A-102	Residential		Constructed	2021-04-08	N/A	1400	1056	00-001	-	14616	0%	1462	1462	1462	-	4385
953	Sector 12, Block R	A-101	Birmu Singh	Sri Chand	Partap Vihar		SelfOccupied	800	750	0	1500	Pakka	Belw12	2016	A-101	Residential		Constructed	2021-04-08	N/A	1500	1057	00-001	-	15660	0%	1566	1566	1566	-	4698
954	Sector 12, Block R	A-100	Chandra Pal		Partap Vihar		SelfOccupied	500	450	0	1350	Pakka	Belw12	2012	A-100	Residential		Constructed	2021-04-08	N/A	1350	1058	00-001	-	14094	0%	1409	1409	1409	-	4228
955	Sector 12, Block R	A-99	Kiran	Ramesh	Partap Vihar	9717938966	SelfOccupied	500	450	0	450	Pakka	Belw12	2012	A-99	Residential		Constructed	2021-04-08	N/A	450	1059	00-001	-	4698	0%	470	470	470	-	1409
956	Sector 12, Block R	A-98	Ishwar	Rayat	Partap Vihar	9650522094	SelfOccupied	500	450	0	1350	Pakka	Belw12	2003	A-98	Residential		Constructed	2021-04-08	N/A	1350	1060	00-001	-	14094	0%	1409	1409	1409	-	4228

लिपिक हस्ताक्षर



हस्ताक्षर राजस्व निरीक्षक



कर अधीक्षक हस्ताक्षर



Zone_Name - Vijay Nagar Zone, Ward - New Vijay Nagar (14)

Sr. No.	Mohalla_Name	Govt Plot Id	Owner_Name	Father & Husband Name	Road Name	Mobile Number	Occupancy Status	Plot Area	Total Area On Ground Floor	Total Residential Built up Area	Total Self Residential Built up Area	House Type	Road Width	Construction Year	House Number	House Category	Rate Multiplier	Construction Status	Survey Date	Old Property Tax Id	Total Built Up Area	GIS Map Parcel Id	Property Label	Old Arv	New Arv	Arv Difference %	Property Tax 10%	Water Tax 10%	Sewerage Tax 4%	Old Tax	New Tax
957	Sector 12, Block R	A-97	Geeta Devi	Bheem	Partap Vihar	7217676320	SelfOccupied	500	450	0	900	Pakka	Belw12	2012	A-97	Residential		Constructed	2021-04-08	N/A	900	1061	00-001	-	9396	0%	940	940	940	-	2819
958	Sector 12, Block R	A-96	Babu	Heeralal	Partap Vihar	8800154895	SelfOccupied	500	450	0	900	Pakka	Belw12	2016	A-96	Residential		Constructed	2021-04-08	N/A	900	1062	00-001	-	9396	0%	940	940	940	-	2819
959	Sector 12, Block R	N/A	Inder		Sector 12, Block R		SelfOccupied	1000	0	0	0	VacantLand	Belw12	0	N/A	Residential		NotConstructed	2021-04-02	N/A	0	1063	00-001	-	0	0%	0	0	0	-	0
960	Sector 12, Block R	A-113	Rekha	Mahipal	Near By Aastha Hospital R Block New Vijay Nagar Ghaziabad	8750153614	SelfOccupied	500	450	0	450	Pakka	Belw12	2015	A-113	Residential		Constructed	2021-04-08	N/A	450	1064	00-001	-	4698	0%	470	470	470	-	1409

लिपिक हस्ताक्षर



हस्ताक्षर राजस्व निरीक्षक



कर अधीक्षक हस्ताक्षर



Zone_Name - Vijay Nagar Zone, Ward - New Vijay Nagar (14)

Sr. No.	Mohalla_Name	Govt Plot Id	Owner_Name	Father & Husband Name	Road Name	Mobile Number	Occupancy_Status	Plot Area	Total_Area_On_Ground_Floor	Total_Reputed_Residential_Builtup_Area	Total_Self_Residential_Builtup_Area	House_Type	Road_Width	Construction_Year	House_Number	House_Category	Rate_Multiplier	Construction_Status	Survey_Date	Old_Property_Tax_Id	Total_Built-Up_Area	GIS_Map_Parcel_Id	Property_Label	Old_Arv	New_Arv	Arv_Difference %	Property_Tax 10%	Water_Tax 10%	Sewerage_Tax 4%	Old_Tax	New Tax
961	Sector 12, Block R	A-114	Ved Prakash	mamchand	Partap Vihar		SelfOccupied	450	450	0	900	Pakka	Belw12	2018	A-114	Residential		Constructed	2021-04-08	N/A	900	1065	00-001	-	9396	0%	940	940	940	-	2819
962	Sector 12, Block R	a-115	Mohini Devi		Partap Vihar		SelfOccupied	600	550	0	550	Pakka	Belw12	2010	a-115	Residential		Under Construction	2021-04-08	N/A	550	1066	00-001	-	0	0%	0	0	0	-	0
963	Sector 12, Block R	A 116	N/A		Partap Vihar		SelfOccupied	500	450	0	1350	Pakka	Belw12	2019	A 116	Residential		Constructed	2021-04-08	N/A	1350	1067	00-001	-	14094	0%	1409	1409	1409	-	4228
964	Sector 12, Block R	117	Shish Pal		Partap Vihar	8972311202	SelfOccupied	500	480	0	1440	Pakka	Belw12	2019	117	Residential		Constructed	2021-04-08	N/A	1440	1068	00-001	-	15034	0%	1503	1503	1503	-	4510
965	Sector 12, Block R	A-118	Pramod Kumar	Bale Ram	Partap Vihar	8744908449	SelfOccupied	500	450	0	900	Pakka	Belw12	2015	A-118	Residential		Constructed	2021-04-08	N/A	900	1069	00-001	-	9396	0%	940	940	940	-	2819

लिपिक हस्ताक्षर



हस्ताक्षर राजस्व निरीक्षक



कर अधीक्षक हस्ताक्षर




Zone_Name - Vijay Nagar Zone, Ward - New Vijay Nagar (14)

Sr. No.	Mohalla_Name	Govt Plot Id	Owner_Name	Father & Husband Name	Road Name	Mobile Number	Occupancy_Status	Plot Area	Total_Area_On_Ground_Floor	Total_Reputed_Residential_Builtup_Area	Total_Self_Residential_Builtup_Area	House_Type	Road_Width	Construction_Year	House_Number	House_Category	Rate_Multiplier	Construction_Status	Survey_Date	Old_Property_Tax_Id	Total_Built-Up_Area	GIS_Map_Parcel_Id	Property_Label	Old_Arv	New_Arv	Arv_Difference %	Property_Tax 10%	Water_Tax 10%	Sewerage_Tax 4%	Old_Tax	New Tax
966	Sector 12, Block R	A 119	Sheela	Rajendra	Partap Vihar	9717720329	SelfOccupied	500	450	0	900	Pakka	Belw12	2012	A 119	Residential		Constructed	2021-04-08	N/A	900	1070	00-001	-	9396	0%	940	940	940	-	2819
967	Sector 12, Block R	120	Dhanlleshwari Devi	manoj kumar	Partap Vihar	8527930597	SelfOccupied	500	490	0	490	Pakka	Belw12	2019	120	Residential		Constructed	2021-04-08	N/A	490	1071	00-001	-	5116	0%	512	512	512	-	1535
968	Sector 12, Block R	A 11	N/A		Partap Vihar		SelfOccupied	600	600	0	850	Pakka	Belw12	2008	A 11	Mix	5	Constructed	2021-04-08	N/A	900	1072	00-001	-	12378	0%	1238	1238	1238	-	3713
969	Sector 12, Block R	A-103	Prem	Dayachand	Partap Vihar	8826604182	SelfOccupied	500	450	0	900	Pakka	Belw12	2015	A-103	Residential		Constructed	2021-04-08	N/A	900	1073	00-001	-	9396	0%	940	940	940	-	2819


लिपिक हस्ताक्षर



हस्ताक्षर राजस्व निरीक्षक



कर अधीक्षक हस्ताक्षर




Zone_Name - Vijay Nagar Zone, Ward - New Vijay Nagar (14)

Sr. No.	Mohalla_Name	Govt Plot Id	Owner_Name	Father & Husband Name	Road Name	Mobile_Number	Occupancy_Status	Plot_Area	Total_Area_On_Ground_Floor	Total_Reputed_Residential_Builtup_Area	Total_Self_Residential_Builtup_Area	House_Type	Road_Width	Construction_Year	House_Number	House_Category	Rate_Multiplier	Construction_Status	Survey_Date	Old_Property_Tax_Id	Total_Builtup_Area	GIS_Map_Parcel_Id	Property_Label	Old_Arv	New_Arv	Arv_Difference %	Property_Tax 10%	Water_Tax 10%	Sewerage_Tax 4%	Old_Tax	New_Tax
970	Sector 12, Block R	a-105	Vina Bevi	vinod	Near By Aastha Hospital R Block New Vijay Nagar Ghaziabad	9717201436	SelfOccupied	1000	950	0	2850	Pakka	Belowl2	2010	A104/104	Residential		Constructed	2021-04-08	N/A	2850	1074	00-001	-	29754	0%	2975	2975	2975	-	8926
971	Sector 12, Block R	a-106	Phool Wati	rohita sha	Partap Vihar	7503775774	SelfOccupied	600	550	0	1100	Pakka	Belowl2	2010	a-106	Residential		Constructed	2021-04-08	N/A	1100	1076	00-001	-	11484	0%	1148	1148	1148	-	3445


लिपिक हस्ताक्षर



हस्ताक्षर राजस्व निरीक्षक



कर अधीक्षक हस्ताक्षर



Zone_Name - Vijay Nagar Zone, Ward - New Vijay Nagar (14)

Sr. No.	Mohalla_Name	Govt Plot Id	Owner_Name	Father & Husband Name	Road Name	Mobile Number	Occupancy_Status	Plot Area	Total_Area_On_Ground_Floor	Total_Rented_Residential_Builtup_Area	Total_Self_Residential_Builtup_Area	House_Type	Road_Width	Construction_Year	House_Number	House_Category	Rate_Multiplier	Construction_Status	Survey Date	Old_Property_Tax_Id	Total_Builtup_Area	GIS_Map_Parcel_Id	Property_Label	Old_Arv	New_Arv	Arv_Difference %	Property Tax 10%	Water_Tax 10%	Sewerage_Tax 4%	Old_Tax	New Tax
972	Sector 12, Block R	A-107	Raj Wati	RAM KISHAN	Near By Aastha Hospital R Block New Vijay Nagar Ghaziabad	8076084589	SelfOccupied	450	450	0	1350	Pakka	Below12	2010	A-107	Residential		Constructed	2022-02-28	N/A	1350	1077	00-001	-	14094	0%	1409	1409	1409	-	4228
973	Sector 12, Block R	a-108	Sushil Kumar Sharma And Munni Devi	Itawari	Near By Aastha Hospital R Block New Vijay Nagar Ghaziabad	9958128226	SelfOccupied	1050	1050	0	3150	Pakka	Below12	2010	A-108	Residential		Constructed	2021-04-08	VN45831	3150	1079	00-001	31464	32886	5%	3289	3289	3289	3146	9866

लिपिक हस्ताक्षर



हस्ताक्षर राजस्व निरीक्षक



कर अधीक्षक हस्ताक्षर




Zone_Name - Vijay Nagar Zone, Ward - New Vijay Nagar (14)

Sr. No.	Mohalla_Name	Govt Plot Id	Owner_Name	Father & Husband Name	Road Name	Mobile Number	Occupancy Status	Plot Area	Total Area On Ground Floor	Total Residential Built up Area	Total Self Residential Built up Area	House Type	Road Width	Construction Year	House Number	House Category	Rate Multiplier	Construction Status	Survey Date	Old Property Tax Id	Total Built Up Area	GIS Map Parcel Id	Property Label	Old Arv	New Arv	Arv Difference %	Property Tax 10%	Water Tax 10%	Sewerage Tax 4%	Old Tax	New Tax
974	Sector 12, Block R	a-109	Raj Kumar	sukram	Partap Vihar		SelfOccupied	500	450	0	1350	Pakka	Belw12	2010	a-109	Residential		Constructed	2021-04-08	N/A	1350	1080	00-001	-	14094	0%	1409	1409	1409	-	4228
975	Sector 12, Block R	a-110	Perampal		Partap Vihar		SelfOccupied	300	280	0	280	Pakka	Belw12	2010	a-110	Residential		Constructed	2021-04-08	N/A	280	1081	00-001	-	2923	0%	292	292	292	-	877
976	Sector 12, Block R	A-111	Ishwar	waiyar	Near By Aastha Hospital R Block New Vijay Nagar Ghaziabad	9650522094	SelfOccupied	450	450	0	1300	Pakka	Belw12	2014	A-111	Mix	5	Constructed	2022-02-28	N/A	1350	1082	00-001	-	17076	0%	1708	1708	1708	-	5123
977	Sector 12, Block R	A-75	Sarla	Radhey Singh	Partap Vihar	8178298758	SelfOccupied	500	490	0	1440	Pakka	Belw12	2019	A-75	Residential		Constructed	2021-04-08	N/A	1440	1083	00-001	-	15034	0%	1503	1503	1503	-	4510

लिपिक हस्ताक्षर



हस्ताक्षर राजस्व निरीक्षक



कर अधीक्षक हस्ताक्षर



Zone_Name - Vijay Nagar Zone, Ward - New Vijay Nagar (14)

Sr. No.	Mohalla_Name	Govt Plot Id	Owner_Name	Father & Husband Name	Road Name	Mobile Number	Occupancy Status	Plot Area	Total Area On Ground Floor	Total Residential Built up Area	Total Self Residential Built up Area	House Type	Road Width	Construction Year	House Number	House Category	Rate Multiplier	Construction Status	Survey Date	Old Property Tax Id	Total Built Up Area	GIS Map Parcel Id	Property Label	Old Arv	New Arv	Arv Difference %	Property Tax 10%	Water Tax 10%	Sewerage Tax 4%	Old Tax	New Tax
978	Sector 12, Block R	A-76	Shyam Wati	Nareh Kumar	Partap Vihar	8595105799	SelfOccupied	500	480	0	1440	Pakka	Belw12	2019	A-76	Residential		Constructed	2021-04-08	N/A	1440	1084	00-001	-	15034	0%	1503	1503	1503	-	4510
979	Sector 12, Block R	A-75	Usha Devi	Veer Pal Singh	Partap Vihar	9971258505	SelfOccupied	500	450	0	450	Pakka	Belw12	2015	A-75	Residential		Constructed	2021-04-08	N/A	450	1085	00-001	-	4698	0%	470	470	470	-	1409
980	Sector 12, Block R	A-78	Hari Ram	Budhu	Partap Vihar		SelfOccupied	500	400	0	1200	Pakka	Belw12	2006	A-78	Residential		Constructed	2021-04-08	N/A	1200	1086	00-001	-	12528	0%	1253	1253	1253	-	3758
981	Sector 12, Block R	A-79	Sunil Kumar	Itwari Lal	Partap Vihar	9717013574	SelfOccupied	500	450	0	1350	Pakka	Belw12	2012	A-79	Residential		Constructed	2021-04-08	N/A	1350	1087	00-001	-	14094	0%	1409	1409	1409	-	4228
982	Sector 12, Block R	A-80	Sattu Satish		Partap Vihar	8700093943	SelfOccupied	500	490	0	1450	Pakka	Belw12	2019	A-80	Residential		Constructed	2021-04-08	N/A	1450	1088	00-001	-	15138	0%	1514	1514	1514	-	4541


लिपिक हस्ताक्षर



हस्ताक्षर राजस्व निरीक्षक



कर अधीक्षक हस्ताक्षर



Zone_Name - Vijay Nagar Zone, Ward - New Vijay Nagar (14)

Sr. No.	Mohalla_Name	Govt Plot Id	Owner_Name	Father & Husband Name	Road Name	Mobile Number	Occupancy Status	Plot Area	Total Area On Ground Floor	Total Residential Built up Area	Total Self Residential Built up Area	House Type	Road Width	Construction Year	House Number	House Category	Rate Multiplier	Construction Status	Survey Date	Old Property Tax Id	Total Built Up Area	GIS Map Parcel Id	Property Label	Old Arv	New Arv	Arv Difference %	Property Tax 10%	Water Tax 10%	Sewerage Tax 4%	Old Tax	New Tax
983	Sector 12, Block R	A-81	Sanjay	Babulal	Partap Vihar	9818412248	SelfOccupied	500	450	0	900	Pakka	Belw12	2018	A-81	Residential		Constructed	2021-04-08	N/A	900	1089	00-001	-	9396	0%	940	940	940	-	2819
984	Sector 12, Block R	A-82	Motiram Jeanwal		Partap Vihar		SelfOccupied	500	490	0	1450	Pakka	Belw12	2019	A-82	Residential		Constructed	2021-04-08	N/A	1450	1090	00-001	-	15138	0%	1514	1514	1514	-	4541
985	Sector 12, Block R	A-83	Chandoo	Rohtash	Partap Vihar		SelfOccupied	500	450	0	1350	Pakka	Belw12	2014	A-83	Residential		Constructed	2021-04-08	N/A	1350	1091	00-001	-	14094	0%	1409	1409	1409	-	4228
986	Sector 12, Block R	A-84	Usha Devi	Bee pal	Partap Vihar	9971258505	SelfOccupied	600	590	0	1750	Pakka	Belw12	2019	A-84	Residential		Constructed	2021-04-08	N/A	1750	1092	00-001	-	18270	0%	1827	1827	1827	-	5481
987	Sector 12, Block R	A-85	Vimla	Sunder	Partap Vihar	8285634953	SelfOccupied	600	550	0	1650	Pakka	Belw12	2012	A-85	Residential		Constructed	2021-04-08	N/A	1650	1093	00-001	-	17226	0%	1723	1723	1723	-	5168

लिपिक हस्ताक्षर



हस्ताक्षर राजस्व निरीक्षक



कर अधीक्षक हस्ताक्षर



Zone_Name - Vijay Nagar Zone, Ward - New Vijay Nagar (14)

Sr. No.	Mohalla_Name	Govt Plot Id	Owner_Name	Father & Husband Name	Road Name	Mobile Number	Occupancy Status	Plot Area	Total Area On Ground Floor	Total Residential Built up Area	Total Self Residential Built up Area	House Type	Road Width	Construction Year	House Number	House Category	Rate Multiplier	Construction Status	Survey Date	Old Property Tax Id	Total Built Up Area	GIS Map Parcel Id	Property Label	Old Arv	New Arv	Arv Difference %	Property Tax 10%	Water Tax 10%	Sewerage Tax 4%	Old Tax	New Tax
988	Sector 12, Block R	A-86	Rekha	Sanjay Kumar	Partap Vihar	9560673374	SelfOccupied	800	750	0	1500	Pakka	Belw12	2008	A-86	Residential		Constructed	2021-04-08	N/A	1500	1094	00-001	-	15660	0%	1566	1566	1566	-	4698
989	Sector 12, Block R	74	Ram Kanti	vijay bahadur	Partap Vihar	7985728497	SelfOccupied	500	450	0	900	Pakka	Belw12	2014	74	Residential		Constructed	2021-04-08	N/A	900	1095	00-001	-	9396	0%	940	940	940	-	2819
990	Sector 12, Block R	A-73	Laxman	Padam singh	Partap Vihar	7503307970	SelfOccupied	500	450	0	900	Pakka	Belw12	2015	A-73	Residential		Constructed	2021-04-08	N/A	900	1096	00-001	-	9396	0%	940	940	940	-	2819
991	Sector 12, Block R	A-72	R.N Sharma	R.S Sharma	Partap Vihar	9910012810	SelfOccupied	500	450	0	900	Pakka	Belw12	2015	A-72	Residential		Constructed	2021-04-08	N/A	900	1097	00-001	-	9396	0%	940	940	940	-	2819
992	Sector 12, Block R	71	Ajeet Singh		Partap Vihar	7011798363	SelfOccupied	500	450	0	1350	Pakka	Belw12	2016	71	Residential		Constructed	2021-04-08	N/A	1350	1098	00-001	-	14094	0%	1409	1409	1409	-	4228

लिपिक हस्ताक्षर



हस्ताक्षर राजस्व निरीक्षक



कर अधीक्षक हस्ताक्षर




Zone_Name - Vijay Nagar Zone, Ward - New Vijay Nagar (14)

Sr. No.	Mohalla_Name	Govt Plot Id	Owner_Name	Father & Husband Name	Road Name	Mobile Number	Occupancy Status	Plot Area	Total Area On Ground Floor	Total Residential Built up Area	Total Self Residential Built up Area	House Type	Road Width	Construction Year	House Number	House Category	Rate Multiplier	Construction Status	Survey Date	Old Property Tax Id	Total Built Up Area	GIS Map Parcel Id	Property Label	Old Arv	New Arv	Arv Difference %	Property Tax 10%	Water Tax 10%	Sewerage Tax 4%	Old Tax	New Tax
993	Sector 12, Block R	A-70	Satru Mohan	vijay	Partap Vihar	9899233596	SelfOccupied	500	450	0	900	Pakka	Belw12	2015	A-70	Residential		Constructed	2021-04-08	N/A	900	1099	00-001	-	9396	0%	940	940	940	-	2819
994	Sector 12, Block R	A-69	Rasha	Manga Ram	Partap Vihar	9958300450	SelfOccupied	500	450	0	900	Pakka	Belw12	2015	A-69	Residential		Constructed	2021-04-08	N/A	900	1100	00-001	-	9396	0%	940	940	940	-	2819
995	Sector 12, Block R	A 67	Mitlesh Lata	KRISHNA KUMAR	Partap Vihar		SelfOccupied	800	750	0	1500	Pakka	Belw12	2015	A 67-68	Residential		Constructed	2021-04-08	N/A	1500	1101	00-001	-	15660	0%	1566	1566	1566	-	4698
996	Sector 12, Block R	a66	Lal Singh	net ram singh	Partap Vihar	9953398540	SelfOccupied	480	480	0	960	Pakka	Belw12	2015	A66	Residential		Constructed	2021-04-08	N/A	960	1103	00-001	-	10022	0%	1002	1002	1002	-	3007
997	Sector 12, Block R	A-65	Kuwar pal Dass	Bhagwan dass	Partap Vihar	9717632355	SelfOccupied	500	450	0	1350	Pakka	Belw12	2015	A-65	Residential		Constructed	2021-04-08	N/A	1350	1104	00-001	-	14094	0%	1409	1409	1409	-	4228

लिपिक हस्ताक्षर



हस्ताक्षर राजस्व निरीक्षक



कर अधीक्षक हस्ताक्षर



Zone_Name - Vijay Nagar Zone, Ward - New Vijay Nagar (14)

Sr. No.	Mohalla_Name	Govt Plot Id	Owner_Name	Father & Husband Name	Road Name	Mobile Number	Occupancy Status	Plot Area	Total Area On Ground Floor	Total Residential Built up Area	Total Self Residential Built up Area	House Type	Road Width	Construction Year	House Number	House Category	Rate Multiplier	Construction Status	Survey Date	Old Property Tax Id	Total Built Up Area	GIS Map Parcel Id	Property Label	Old Arv	New Arv	Arv Difference %	Property Tax 10%	Water Tax 10%	Sewerage Tax 4%	Old Tax	New Tax
998	Sector 12, Block R	A64	Ajay Kumar	raisingh	Partap Vihar	9971266263	SelfOccupied	600	560	0	1680	Pakka	Belw12	2016	A64	Residential		Constructed	2021-04-08	N/A	1680	1105	00-001	-	17539	0%	1754	1754	1754	-	5262
999	Sector 12, Block R	A-63	Kamla Devi	Amarjeet singh	Partap Vihar	9971602963	SelfOccupied	800	750	0	1050	Pakka	Belw12	2015	A-63	Residential		Constructed	2021-04-08	N/A	1050	1106	00-001	-	10962	0%	1096	1096	1096	-	3289
1000	Sector 12, Block R	A 50	Karam Chand		Partap Vihar		SelfOccupied	600	500	0	1500	Pakka	Belw12	2012	A 50	Residential		Constructed	2021-04-08	N/A	1500	1107	00-001	-	15660	0%	1566	1566	1566	-	4698
1001	Sector 12, Block R	A-49	Birma	Ram Shai	Partap Vihar	9810536995	SelfOccupied	500	450	0	1350	Pakka	Belw12	2015	A-49	Residential		Constructed	2021-04-08	N/A	1350	1108	00-001	-	14094	0%	1409	1409	1409	-	4228
1002	Sector 12, Block R	a-48	Raghubir Singh		Partap Vihar	9313509798	SelfOccupied	500	490	0	1470	Pakka	Belw12	2019	A-48	Residential		Constructed	2021-04-08	N/A	1470	1109	00-001	-	15347	0%	1535	1535	1535	-	4604

लिपिक हस्ताक्षर



हस्ताक्षर राजस्व निरीक्षक



कर अधीक्षक हस्ताक्षर



Zone_Name - Vijay Nagar Zone, Ward - New Vijay Nagar (14)

Sr. No.	Mohalla_Name	Govt Plot Id	Owner_Name	Father & Husband Name	Road Name	Mobile_Number	Occupancy_Status	Plot_Area	Total_Area_On_Ground_Floor	Total_Rented_Residential_Builtup_Area	Total_Self_Residential_Builtup_Area	House_Type	Road_Width	Construction_Year	House_Number	House_Category	Rate_Multiplier	Construction_Status	Survey_Date	Old_Property_Tax_Id	Total_Builtup_Area	GIS_Map_Parcel_Id	Property_Label	Old_Arv	New_Arv	Arv_Difference %	Property_Tax 10%	Water_Tax 10%	Sewerage_Tax 4%	Old_Tax	New Tax
1003	Sector 12, Block R	A-47	Amar Jeet Singh		Partap Vihar		SelfOccupied	600	500	0	1000	Pakka	Below12	2011	A-47	Residential		Constructed	2021-04-08	N/A	1000	1110	00-001	-	10440	0%	1044	1044	1044	-	3132
1004	Sector 12, Block R	A44	Kashmiri	Lete Ram Snehlal	Near By Aastha Hospital R Block New Vijay Nagar Ghaziabad	8077665501	SelfOccupied	270	270	0	810	Pakka	Below12	2009	A44	Residential		Constructed	2022-02-28	N/A	810	1111	00-001	-	8456	0%	846	846	846	-	2537
1005	Sector 12, Block R	A 43	Sri Padam Singh	Late Digmbar Singh	Partap Vihar	9650584859	SelfOccupied	800	800	0	1550	Pakka	Below12	2012	A 43	Mix	5	Constructed	2021-04-08	N/A	1600	1112	00-001	-	19686	0%	1969	1969	1969	-	5906

लिपिक हस्ताक्षर



हस्ताक्षर राजस्व निरीक्षक



कर अधीक्षक हस्ताक्षर



Zone_Name - Vijay Nagar Zone, Ward - New Vijay Nagar (14)

Sr. No.	Mohalla_Name	Govt Plot Id	Owner_Name	Father & Husband Name	Road Name	Mobile_Number	Occupancy_Status	Plot Area	Total_Area_On_Ground_Floor	Total_Reented_Residential_Builtup_Area	Total_Self_Residential_Builtup_Area	House_Type	Road_Width	Construction_Year	House_Number	House_Category	Rate_Multiplier	Construction_Status	Survey_Date	Old_Property_Tax_Id	Total_Built-Up_Area	GIS_Map_Parcel_Id	Property_Label	Old_Arv	New_Arv	Arv_Difference %	Property_Tax 10%	Water_Tax 10%	Sewerage_Tax 4%	Old_Tax	New Tax
1006	Sector 12, Block R	A-51	Roop Wati	BEER SINGH	Near By Aastha Hospital R Block New Vijay Nagar Ghaziabad		SelfOccupied	450	450	0	1350	Pakka	Below12	2010	A-51	Residential		Constructed	2022-02-28	N/A	1350	1113	00-001	-	14094	0%	1409	1409	1409	-	4228
1007	Sector 12, Block R	A-52	Santi Devi	Tajpasingh	Near By Aastha Hospital R Block New Vijay Nagar Ghaziabad	8826074201	SelfOccupied	450	450	0	900	Pakka	Below12	2010	A-52	Residential		Constructed	2022-02-28	N/A	900	1114	00-001	-	9396	0%	940	940	940	-	2819

लिपिक हस्ताक्षर



हस्ताक्षर राजस्व निरीक्षक



कर अधीक्षक हस्ताक्षर



Zone_Name - Vijay Nagar Zone, Ward - New Vijay Nagar (14)

Sr. No.	Mohalla_Name	Govt Plot Id	Owner_Name	Father & Husband Name	Road Name	Mobile_Number	Occupancy_Status	Plot_Area	Total_Area_On_Ground_Floor	Total_Reputed_Residential_Builtup_Area	Total_Self_Residential_Builtup_Area	House_Type	Road_Width	Construction_Year	House_Number	House_Category	Rate_Multiplier	Construction_Status	Survey_Date	Old_Property_Tax_Id	Total_Builtup_Area	GIS_Map_Parcel_Id	Property_Label	Old_Arv	New_Arv	Arv_Difference %	Property_Tax 10%	Water_Tax 10%	Sewerage_Tax 4%	Old_Tax	New Tax
1008	Sector 12, Block R	A-53	Santosh	RAJENDRA SINGH	Near By Aastha Hospital R Block New Vijay Nagar Ghaziabad	8860131383	SelfOccupied	450	450	0	1350	Pakka	Below12	2010	A-53	Residential		Constructed	2022-02-28	N/A	1350	1115	00-001	-	14094	0%	1409	1409	1409	-	4228
1009	Sector 12, Block R	A-54	Sanjay Kumar	Fakirchand	Near By Aastha Hospital R Block New Vijay Nagar Ghaziabad	7428563681	SelfOccupied	400	400	0	800	Pakka	Below12	2003	A-54	Residential		Constructed	2022-02-28	N/A	800	1116	00-001	-	8352	0%	835	835	835	-	2506


लिपिक हस्ताक्षर



हस्ताक्षर राजस्व निरीक्षक




कर अधीक्षक हस्ताक्षर



Zone_Name - Vijay Nagar Zone, Ward - New Vijay Nagar (14)

Sr. No.	Mohalla_Name	Govt Plot Id	Owner_Name	Father & Husband Name	Road Name	Mobile Number	Occupancy_Status	Plot Area	Total_Area_On_Ground_Floor	Total_Rented_Residential_Builtup_Area	Total_Self_Residential_Builtup_Area	House_Type	Road Width	Construction_Year	House_Number	House_Category	Rate_Multiplier	Construction_Status	Survey Date	Old_Property_Tax_Id	Total_Builtup_Area	GIS_Map_Parcel_Id	Property_Label	Old_Arv	New_Arv	Arv_Difference %	Property Tax 10%	Water_Tax 10%	Sewerage_Tax 4%	Old_Tax	New Tax
1010	Sector 12, Block R	A-56	Balkishan	Dumara	Near By Aastha Hospital R Block New Vijay Nagar Ghaziabad	7838140872	SelfOccupied	400	400	0	800	Pakka	Below12	2010	A-56	Residential		Constructed	2022-02-28	N/A	800	1117	00-001	-	8352	0%	835	835	835	-	2506
1011	Sector 12, Block R	A-42	Urmiladevi	satishsharma	Partap Vihar	9958679281	SelfOccupied	500	450	0	1350	Pakka	Below12	2015	A-42	Residential		Constructed	2021-04-08	N/A	1350	1118	00-001	-	14094	0%	1409	1409	1409	-	4228
1012	Sector 12, Block R	A 110	Rajendra	pohrilal	Partap Vihar		SelfOccupied	500	480	0	1440	Pakka	Below12	2019	A 110	Residential		Constructed	2021-04-08	N/A	1440	1119	00-001	-	15034	0%	1503	1503	1503	-	4510
1013	Sector 12, Block R	A-40	Rajbala		Partap Vihar	9319504034	SelfOccupied	500	490	0	1450	Pakka	Below12	2019	A-40	Residential		Constructed	2021-04-08	N/A	1450	1120	00-001	-	15138	0%	1514	1514	1514	-	4541

लिपिक हस्ताक्षर



हस्ताक्षर राजस्व निरीक्षक



कर अधीक्षक हस्ताक्षर



Zone_Name - Vijay Nagar Zone, Ward - New Vijay Nagar (14)

Sr. No.	Mohalla_Name	Govt Plot Id	Owner_Name	Father & Husband Name	Road Name	Mobile Number	Occupancy_Status	Plot Area	Total_Area_On_Ground_Floor	Total_Rented_Residential_Builtup_Area	Total_Self_Residential_Builtup_Area	House_Type	Road_Width	Construction_Year	House_Number	House_Category	Rate_Multiplier	Construction_Status	Survey_Date	Old_Property_Tax_Id	Total_Built-Up_Area	GIS_Map_Parcel_Id	Property_Label	Old_Arv	New_Arv	Arv_Difference %	Property Tax 10%	Water_Tax 10%	Sewerage_Tax 4%	Old_Tax	New Tax
1014	Sector 12, Block R	a-39	Raju	gopi	Sector 12, Block R	8448433910	SelfOccupied	500	450	0	900	Pakka	Belw12	2010	a-39	Residential		Constructed	2021-04-08	N/A	900	1121	00-001	-	9396	0%	940	940	940	-	2819
1015	Sector 12, Block R	A-38	Ram Kumar	Ramchandra	Partap Vihar	9311976131	SelfOccupied	500	450	0	900	Pakka	Belw12	2011	A-38	Residential		Constructed	2021-04-08	N/A	900	1122	00-001	-	9396	0%	940	940	940	-	2819
1016	Sector 12, Block R	A 37	Rajwanti	Chander Pal	Partap Vihar	8527920241	SelfOccupied	500	450	0	900	Pakka	Belw12	2016	A 37	Residential		Constructed	2021-04-08	N/A	900	1123	00-001	-	9396	0%	940	940	940	-	2819
1017	Sector 12, Block R	a-36	Kishan Lal	Kalyan Singh	Partap Vihar		SelfOccupied	2000	1900	0	5700	Pakka	Belw12	2019	a-36	Residential		Constructed	2021-04-08	N/A	5700	1124	00-001	-	59508	0%	5951	5951	5951	-	17852
1018	Sector 12, Block R	A 35	Anand Swarop	dayarama	Partap Vihar		SelfOccupied	500	450	0	1350	Pakka	Belw12	2016	A 35	Residential		Constructed	2021-04-08	N/A	1350	1125	00-001	-	14094	0%	1409	1409	1409	-	4228

लिपिक हस्ताक्षर



हस्ताक्षर राजस्व निरीक्षक



कर अधीक्षक हस्ताक्षर




Zone_Name - Vijay Nagar Zone, Ward - New Vijay Nagar (14)

Sr. No.	Mohalla_Name	Govt Plot Id	Owner_Name	Father & Husband Name	Road Name	Mobile Number	Occupancy_Status	Plot Area	Total_Area_On_Ground_Floor	Total_Reented_Residential_Builtup_Area	Total_Self_Residential_Builtup_Area	House_Type	Road Width	Construction_Year	House_Number	House_Category	Rate_Multiplier	Construction_Status	Survey Date	Old_Property_Tax_Id	Total_Builtup_Area	GIS_Map_Parcel_Id	Property_Label	Old_Arv	New_Arv	Arv_Difference %	Property Tax 10%	Water_Tax 10%	Sewerage_Tax 4%	Old_Tax	New Tax
1019	Sector 12, Block R	A-57	Kashmiri.	KISHAN LAL	Near By Aastha Hospital R Block New Vijay Nagar Ghaziabad	9871857558	SelfOccupied	450	450	0	900	Pakka	Below12	2017	A-57	Residential		Constructed	2022-02-28	N/A	900	1126	00-001	-	9396	0%	940	940	940	-	2819
1020	Sector 12, Block R	A58	Tara Wati	Sukhpal Sharma	Near By Aastha Hospital R Block New Vijay Nagar Ghaziabad	9810676897	SelfOccupied	270	270	0	810	Pakka	Below12	2015	A58	Residential		Constructed	2022-02-28	N/A	810	1127	00-001	-	8456	0%	846	846	846	-	2537

लिपिक हस्ताक्षर



हस्ताक्षर राजस्व निरीक्षक



कर अधीक्षक हस्ताक्षर



Zone_Name - Vijay Nagar Zone, Ward - New Vijay Nagar (14)

Sr. No.	Mohalla_Name	Govt Plot Id	Owner_Name	Father & Husband Name	Road Name	Mobile Number	Occupancy Status	Plot Area	Total Area_Ground_Floor	Total_Rented_Residential_Builtup_Area	Total_Self_Residential_Builtup_Area	House Type	Road Width	Construction Year	House Number	House Category	Rate Multiplier	Construction Status	Survey Date	Old Property Tax Id	Total Built Up Area	GIS_Map_Parcel_Id	Property Label	Old Area	New Area	Arv_Difference %	Property Tax 10%	Water Tax 10%	Sewerage Tax 4%	Old Tax	New Tax
1021	Sector 12, Block R	A-59	Manoj	Kirshanpal	Advocate Colony R Block Sec-12 Pratap Vihar	9560440013	SelfOccupied	450	450	0	1350	Pakka	Below12	2003	A-59	Residential		Constructed	2022-02-28	N/A	1350	1128	00-001	-	14094	0%	1409	1409	1409	-	4228
1022	Sector 12, Block R	A-60	Chandrabati Devi	HARAL SINGH	Near By Aastha Hospital R Block New Vijay Nagar Ghaziabad	8860843436	SelfOccupied	450	450	0	900	Pakka	Below12	2003	A-60	Residential		Constructed	2022-02-28	N/A	900	1129	00-001	-	9396	0%	940	940	940	-	2819

लिपिक हस्ताक्षर



हस्ताक्षर राजस्व निरीक्षक



कर अधीक्षक हस्ताक्षर



Zone_Name - Vijay Nagar Zone, Ward - New Vijay Nagar (14)

Sr. No.	Mohalla_Name	Govt Plot Id	Owner_Name	Father & Husband Name	Road Name	Mobile Number	Occupancy_Status	Plot Area	Total_Area_On_Ground_Floor	Total_Rented_Residential_Builtup_Area	Total_Self_Residential_Builtup_Area	House_Type	Road Width	Construction_Year	House_Number	House_Category	Rate_Multiplier	Construction_Status	Survey Date	Old_Property_Tax_Id	Total_Builtup_Area	GIS_Map_Parcel_Id	Property_Label	Old_Arv	New_Arv	Arv_Difference %	Property Tax 10%	Water_Tax 10%	Sewerage_Tax 4%	Old_Tax	New Tax
1023	Sector 12, Block R	A-62	Maresh Lal	Peyar Lal	Advocate Colony R Block Sec-12 Pratap Vihar	8285223335	SelfOccupied	450	450	0	1350	Pakka	Belowl2	2003	A-62	Residential		Constructed	2022-02-28	N/A	1350	1130	00-001	-	14094	0%	1409	1409	1409	-	4228
1024	Sector 12, Block R	A32	Anisha Begum	Mehboob ali	Near By Aastha Hospital R Block New Vijay Nagar Ghaziabad	9818961618	SelfOccupied	550	550	0	1600	Pakka	Belowl2	2016	A-32 / 33	Mix	5	Constructed	2021-04-08	N/A	1650	1131	00-001	-	20208	0%	2021	2021	2021	-	6062
1025	Sector 12, Block R	A 31	Amar	naresh	Partap Vihar	8368857577	SelfOccupied	500	450	0	1350	Pakka	Belowl2	2017	A 31	Residential		Constructed	2021-04-08	N/A	1350	1132	00-001	-	14094	0%	1409	1409	1409	-	4228

लिपिक हस्ताक्षर



हस्ताक्षर राजस्व निरीक्षक



कर अधीक्षक हस्ताक्षर



Zone_Name - Vijay Nagar Zone, Ward - New Vijay Nagar (14)

Sr. No.	Mohalla_Name	Govt Plot Id	Owner_Name	Father & Husband Name	Road Name	Mobile Number	Occupancy Status	Plot Area	Total Area On Ground Floor	Total Rented Residential Built up Area	Total Self Residential Built up Area	House Type	Road Width	Construction Year	House Number	House Category	Rate Multiplier	Construction Status	Survey Date	Old Property Tax Id	Total Built Up Area	GIS Map Parcel Id	Property Label	Old Arv	New Arv	Arv Difference %	Property Tax 10%	Water Tax 10%	Sewerage Tax 4%	Old Tax	New Tax
1026	Sector 12, Block R	A-27-28	Saran Singh	CHATAR PAL	Near By Aastha Hospital R Block New Vijay Nagar Ghaziabad	9990834776	SelfOccupied	450	450	0	1350	Pakka	Below12	2015	A-27	Residential		Constructed	2022-02-28	N/A	1350	1133	00-001	-	14094	0%	1409	1409	1409	-	4228
1027	Sector 12, Block R	A-27-28	Amit	LATE. KARAN SINGH	Near By Aastha Hospital R Block New Vijay Nagar Ghaziabad	9953506520	SelfOccupied	450	450	0	1350	Pakka	Below12	2015	A-28	Residential		Constructed	2022-02-28	N/A	1350	1133	00-002	-	14094	0%	1409	1409	1409	-	4228

लिपिक हस्ताक्षर



हस्ताक्षर राजस्व निरीक्षक



कर अधीक्षक हस्ताक्षर



Zone_Name - Vijay Nagar Zone, Ward - New Vijay Nagar (14)

Sr. No.	Mohalla_Name	Govt Plot Id	Owner_Name	Father & Husband Name	Road Name	Mobile Number	Occupancy Status	Plot Area	Total Area On Ground Floor	Total Residential Built up Area	Total Self Residential Built up Area	House Type	Road Width	Construction Year	House Number	House Category	Rate Multiplier	Construction Status	Survey Date	Old Property Tax Id	Total Built Up Area	GIS Map Parcel Id	Property Label	Old Arv	New Arv	Arv Difference %	Property Tax 10%	Water Tax 10%	Sewerage Tax 4%	Old Tax	New Tax
1028	Sector 12, Block R	A-26	Veer Pal Singh	Sumer Singh	Partap Vihar		SelfOccupied	500	450	0	1350	Pakka	Belw12	2015	A-26	Residential		Constructed	2021-04-08	N/A	1350	1134	00-001	-	14094	0%	1409	1409	1409	-	4228
1029	Sector 12, Block R	A-26/1	Karan Saini	chattar pal	Partap Vihar		SelfOccupied	500	450	0	900	Pakka	Belw12	2012	A-26/1	Residential		Constructed	2021-04-08	N/A	900	1135	00-001	-	9396	0%	940	940	940	-	2819
1030	Sector 12, Block R	A 24	S P Singh	sukarchand	Partap Vihar	9910986939	SelfOccupied	500	450	0	900	Pakka	Belw12	2013	A 24	Residential		Constructed	2021-04-08	N/A	900	1136	00-001	-	9396	0%	940	940	940	-	2819
1031	Sector 12, Block R	A-23	Sakuntla	Ratan Pal	Near By Aastha Hospital R Block New Vijay Nagar Ghaziabad		SelfOccupied	270	270	0	810	Pakka	Belw12	2019	A-23	Residential		Constructed	2021-04-08	N/A	810	1137	00-001	-	8456	0%	846	846	846	-	2537


लिपिक हस्ताक्षर



हस्ताक्षर राजस्व निरीक्षक



कर अधीक्षक हस्ताक्षर




Zone_Name - Vijay Nagar Zone, Ward - New Vijay Nagar (14)

Sr. No.	Mohalla_Name	Govt Plot Id	Owner_Name	Father & Husband Name	Road Name	Mobile Number	Occupancy Status	Plot Area	Total Area On Ground Floor	Total Residential Built up Area	Total Self Residential Built up Area	House Type	Road Width	Construction Year	House Number	House Category	Rate Multiplier	Construction Status	Survey Date	Old Property Tax Id	Total Built Up Area	GIS Map Parcel Id	Property Label	Old Arv	New Arv	Arv Difference %	Property Tax 10%	Water Tax 10%	Sewerage Tax 4%	Old Tax	New Tax
1032	Sector 12, Block R	A-22/1	Rani	Om Prakash	Partap Vihar	9758773424	SelfOccupied	600	550	0	1100	Pakka	Belw12	2105	A-22/1	Residential		Constructed	2021-04-08	N/A	1100	1139	00-001	-	11484	0%	1148	1148	1148	-	3445
1033	Sector 12, Block R	A 19	Maya Devi	gopi	Partap Vihar	9910402667	SelfOccupied	1000	950	0	2850	Pakka	Belw12	2016	A 19	Residential		Constructed	2021-04-08	N/A	2850	1140	00-001	-	29754	0%	2975	2975	2975	-	8926
1034	Sector 12, Block R	A'18	Yishram		Partap Vihar	9818623841	SelfOccupied	500	490	0	1450	Pakka	Belw12	2019	A-18	Residential		Constructed	2021-04-08	N/A	1450	1141	00-001	-	15138	0%	1514	1514	1514	-	4541
1035	Sector 12, Block R	A-13/1	Subham Kumar		Partap Vihar		SelfOccupied	500	450	0	450	Pakka	Belw12	2013	A-13/1	Residential		Constructed	2021-04-08	N/A	450	1142	00-001	-	4698	0%	470	470	470	-	1409
1036	Sector 12, Block R	A-14/1	Raghuveer Singh		Partap Vihar		SelfOccupied	500	450	0	1350	Pakka	Belw12	2019	A-14/1	Residential		Constructed	2021-04-08	N/A	1350	1143	00-001	-	14094	0%	1409	1409	1409	-	4228


लिपिक हस्ताक्षर



हस्ताक्षर राजस्व निरीक्षक



कर अधीक्षक हस्ताक्षर



Zone_Name - Vijay Nagar Zone, Ward - New Vijay Nagar (14)

Sr. No.	Mohalla_Name	Govt Plot Id	Owner_Name	Father & Husband Name	Road Name	Mobile_Number	Occupancy_Status	Plot_Area	Total_Area_On_Ground_Floor	Total_Rented_Residential_Builtup_Area	Total_Self_Residential_Builtup_Area	House_Type	Road_Width	Construction_Year	House_Number	House_Category	Rate_Multiplier	Construction_Status	Survey_Date	Old_Property_Tax_Id	Total_Built_Up_Area	GIS_Map_Parcel_Id	Property_Label	Old_Arv	New_Arv	Arv_Difference %	Property_Tax 10%	Water_Tax 10%	Sewerage_Tax 4%	Old_Tax	New_Tax
1037	Sector 12, Block R	A-19	Satish Kumar	Harish Singh	Partap Vihar	9911257819	SelfOccupied	600	550	0	1100	Pakka	Below12	2014	A-19	Residential		Constructed	2021-04-08	N/A	1100	1144	00-001	-	11484	0%	1148	1148	1148	-	3445
1038	Sector 12, Block R	A-14	Ram Shuspal		Partap Vihar	9718467060	SelfOccupied	500	450	0	900	Pakka	Below12	2015	A-14	Residential		Constructed	2021-04-08	N/A	900	1145	00-001	-	9396	0%	940	940	940	-	2819
1039	Sector 12, Block R	A-13	Munni Devi	Sumer Singh	Partap Vihar	7827515600	SelfOccupied	600	550	0	1650	Pakka	Below12	2006	A-13	Residential		Constructed	2021-04-08	N/A	1650	1146	00-001	-	17226	0%	1723	1723	1723	-	5168
1040	Sector 12, Block R	A 12	N/A		Partap Vihar		SelfOccupied	1000	950	0	950	Pakka	Below12	2010	A 12	Residential		Constructed	2021-04-08	N/A	950	1147	00-001	-	9918	0%	992	992	992	-	2975
1041	Sector 12, Block R	N/A	N/A		New Vijay Nagar		SelfOccupied	1500	0	0	0	VacantLand	TwelveTo24	0	N/A	Residential		NotConstructed	2021-04-02	N/A	0	1148	00-001	-	0	0%	0	0	0	-	0


लिपिक हस्ताक्षर



हस्ताक्षर राजस्व निरीक्षक



कर अधीक्षक हस्ताक्षर



Zone_Name - Vijay Nagar Zone, Ward - New Vijay Nagar (14)

Sr. No.	Mohalla_Name	Govt Plot Id	Owner_Name	Father & Husband Name	Road Name	Mobile Number	Occupancy Status	Plot Area	Total Area On Ground Floor	Total Residential Built up Area	Total Self Residential Built up Area	House Type	Road Width	Construction Year	House Number	House Category	Rate Multiplier	Construction Status	Survey Date	Old Property Tax Id	Total Built Up Area	GIS Map Parcel Id	Property Label	Old Arv	New Arv	Arv Difference %	Property Tax 10%	Water Tax 10%	Sewerage Tax 4%	Old Tax	New Tax
1042	Sector 12, Block R	A-14/2	Saraswati Sharma	Y.D. SHARMA	Partap Vihar	9313192361	SelfOccupied	2600	2600	0	5950	Pakka	TwelveTo 24	2014	A-8	Mix	5	Constructed	2021-04-08	N/A	6400	1149	00-001	-	118068	0%	11807	11807	11807	-	35420
1043	Sector 12, Block R	A-13/1	Archana Singh	Ramveer singh	Partap Vihar	9717365166	SelfOccupied	2400	2400	0	5600	Pakka	TwelveTo 24	2014	A6	Mix	5	Constructed	2021-04-08	N/A	5850	1150	00-001	-	95880	0%	9588	9588	9588	-	28764
1044	Sector 12, Block R	h no. 12	Santosh	Mohit Das	Partap Vihar	9953893934	SelfOccupied	2500	2500	0	2500	Pakka	TwelveTo 24	2018	A-5	Mix	5	Constructed	2021-04-08	N/A	5000	1151	00-002	-	252600	0%	25260	25260	25260	-	75780
1045	Sector 12, Block R	A-13/2	Phoolwati	Sardar Singh	Near By Aastha Hospital R Block New Vijay Nagar Ghaziabad	8076828658	Mix	2400	2400	0	4200	Pakka	TwelveTo 24	2012	A-4	Mix	5	Constructed	2021-04-08	N/A	4800	1152	00-001	-	108144	0%	10814	10814	10814	-	32443

लिपिक हस्ताक्षर



हस्ताक्षर राजस्व निरीक्षक



कर अधीक्षक हस्ताक्षर




Zone_Name - Vijay Nagar Zone, Ward - New Vijay Nagar (14)

Sr. No.	Mohalla_Name	Govt Plot Id	Owner_Name	Father & Husband Name	Road Name	Mobile_Number	Occupancy_Status	Plot_Area	Total_Area_On_Ground_Floor	Total_Rented_Residential_Builtup_Area	Total_Self_Residential_Builtup_Area	House_Type	Road_Width	Construction_Year	House_Number	House_Category	Rate_Multiplier	Construction_Status	Survey_Date	Old_Property_Tax_Id	Total_Builtup_Area	GIS_Map_Parcel_Id	Property_Label	Old_Arv	New_Arv	Arv_Difference %	Property_Tax 10%	Water_Tax 10%	Sewerage_Tax 4%	Old_Tax	New Tax
1046	Sector 12, Block R	A3	N/A		Near By Aastha Hospital R Block New Vijay Nagar Ghaziabad		SelfOccupied	2600	2600	0	4400	Pakka	TwelveTo 24	2010	A3	Mix	5	Constructed	2022-02-28	N/A	5200	1153	00-001	-	128352	0%	12835	12835	12835	-	38506
1047	Sector 12, Block R	A-2	R.K Saxena		Near By Aastha Hospital R Block New Vijay Nagar Ghaziabad	9810378605	Mix	2600	2600	0	7000	Pakka	TwelveTo 24	2006	A-2	Mix	5	Constructed	2022-02-28	N/A	7800	1154	00-001	-	162672	0%	16267	16267	16267	-	48802

लिपिक हस्ताक्षर



हस्ताक्षर राजस्व निरीक्षक



कर अधीक्षक हस्ताक्षर



Zone_Name - Vijay Nagar Zone, Ward - New Vijay Nagar (14)

Sr. No.	Mohalla_Name	Govt Plot Id	Owner_Name	Father & Husband Name	Road Name	Mobile_Number	Occupancy_Status	Plot_Area	Total_Area_On_Ground_Floor	Total_Reputed_Residential_Builtup_Area	Total_Self_Residential_Builtup_Area	House_Type	Road_Width	Construction_Year	House_Number	House_Category	Rate_Multiplier	Construction_Status	Survey_Date	Old_Property_Tax_Id	Total_Builtup_Area	GIS_Map_Parcel_Id	Property_Label	Old_Arv	New_Arv	Arv_Difference %	Property_Tax 10%	Water_Tax 10%	Sewerage_Tax 4%	Old_Tax	New_Tax
1048	Sector 12, Block R	A 1	Brij Mohan Gautam	sevaram gautam	Partap Vihar		Mix	2500	2500	0	7000	Pakka	TwelveTo 24	2019	A 1	Mix	5	Constructed	2021-04-08	N/A	7500	1155	00-001	-	136320	0%	13632	13632	13632	-	40896
1049	Sector 12, Block R	R-7	Rahisha Begam	Momin	Near By Aastha Hospital R Block New Vijay Nagar Ghaziabad	9990464219	Mix	3000	3000	0	0	Pakka	TwelveTo 24	2012	R-7/Commercial	NonResidential	2,5,5	Constructed	2022-02-28	VN28143	7600	1156	00-001	244174	546365	124%	54636	54636	54636	24417	163909

लिपिक हस्ताक्षर



हस्ताक्षर राजस्व निरीक्षक



कर अधीक्षक हस्ताक्षर




Zone_Name - Vijay Nagar Zone, Ward - New Vijay Nagar (14)

Sr. No.	Mohalla_Name	Govt Plot Id	Owner_Name	Father & Husband Name	Road Name	Mobile_Number	Occupancy_Status	Plot_Area	Total_Area_On_Ground_Floor	Total_Reputed_Residential_Builtup_Area	Total_Self_Residential_Builtup_Area	House_Type	Road_Width	Construction_Year	House_Number	House_Category	Rate_Multiplier	Construction_Status	Survey_Date	Old_Property_Tax_Id	Total_Builtup_Area	GIS_Map_Parcel_Id	Property_Label	Old_Arv	New_Arv	Arv_Difference%	Property_Tax 10%	Water_Tax 10%	Sewerage_Tax 4%	Old_Tax	New Tax
1050	Sector 12, Block R	R-7/Com	Mala Sharma		Near By Aastha Hospital R Block New Vijay Nagar Ghaziabad	9818503136	SelfOccupied	700	700	0	0	Pakka	TwelveTo 24	2010	R-7/1	NonResidential	5	Constructed	2022-03-25	VN35844	700	1156	00-002	44495	61488	38%	6149	6149	6149	4450	18446
1051	Sector 12, Block R	R-6	Urmila Devi Goshwami		Near By Aastha Hospital R Block New Vijay Nagar Ghaziabad	9871274911	Mix	2400	2400	0	2400	Pakka	TwelveTo 24	2003	R-6	Mix	5	Constructed	2022-02-28	VN21890	9600	1157	00-001	166967	664128	298%	66413	66413	66413	16697	199238

लिपिक हस्ताक्षर



हस्ताक्षर राजस्व निरीक्षक



कर अधीक्षक हस्ताक्षर




Zone_Name - Vijay Nagar Zone, Ward - New Vijay Nagar (14)

Sr. No.	Mohalla_Name	Govt Plot Id	Owner_Name	Father & Husband Name	Road Name	Mobile Number	Occupancy_Status	Plot Area	Total Area On Ground	Total Area on Ground	Total Self Residential Builtup Area	House Type	Road Width	Construction Year	House Number	House Category	Rate Multiplier	Construction Status	Survey Date	Old Property Tax Id	Total Builtup Area	GIS Map Parcel Id	Property Label	Old Arv	New Arv	Arv Difference %	Property Tax 10%	Water Tax 10%	Sewerage Tax 4%	Old Tax	New Tax
1052	Sector 12, Block R	R5	Pradeep Gupta	Bal Kishan Gupta	Near By Aastha Hospital R Block New Vijay Nagar Ghaziabad	9818654782	SelfOccupied	1000	1000	0	2000	Pakka	TwelveTo 24	2010	R5	Mix	5	Constructed	2022-02-28	N/A	3000	1158	00-001	-	114240	0%	11424	11424	11424	-	34272
1053	Sector 12, Block R	R-12	Arjun Singh	SHRI DARY AV SINGH	Near By Aastha Hospital R Block New Vijay Nagar Ghaziabad	9315858064	SelfOccupied	1800	1800	0	3900	Pakka	TwelveTo 24	2009	R-12	Mix	3	Constructed	2022-02-28	VN19385	5400	1159	00-001	26999	130536	383%	13054	13054	13054	2700	39161

लिपिक हस्ताक्षर



हस्ताक्षर राजस्व निरीक्षक



कर अधीक्षक हस्ताक्षर



Zone_Name - Vijay Nagar Zone, Ward - New Vijay Nagar (14)

Sr. No.	Mohalla_Name	Govt Plot Id	Owner_Name	Father & Husband Name	Road Name	Mobile_Number	Occupancy_Status	Plot_Area	Total_Area_On_Ground_Floor	Total_Reputed_Residential_Builtup_Area	Total_Self_Residential_Builtup_Area	House_Type	Road_Width	Construction_Year	House_Number	House_Category	Rate_Multiplier	Construction_Status	Survey_Date	Old_Property_Tax_Id	Total_Builtup_Area	GIS_Map_Parcel_Id	Property_Label	Old_Arv	New_Arv	Arv_Difference %	Property_Tax 10%	Water_Tax 10%	Sewerage_Tax 4%	Old_Tax	New Tax
1054	Sector 12, Block R	R-11	Astha Hospital		Near By Aastha Hospital R Block New Vijay Nagar Ghaziabad		SelfOccupied	7000	7000	0	0	Pakka	More Than 24Meters	2003	R-11	NonResidential	3	Constructed	2022-02-28	N/A	21000	1160	00-001	-	#####	0%	#####	#####	#####	-	399168
1055	Sector 12, Block R	R9/R10	Pawan Sharma		Near By Aastha Hospital R Block New Vijay Nagar Ghaziabad		SelfOccupied	4500	4300	0	8600	Pakka	TwelveTo 24	2010	R9/R10	Mix	3	Constructed	2022-02-28	N/A	12900	1161	00-001	-	340147	0%	34015	34015	34015	-	102044

लिपिक हस्ताक्षर



हस्ताक्षर राजस्व निरीक्षक




कर अधीक्षक हस्ताक्षर



Zone_Name - Vijay Nagar Zone, Ward - New Vijay Nagar (14)

Sr. No.	Mohalla_Name	Govt Plot Id	Owner_Name	Father & Husband Name	Road Name	Mobile_Number	Occupancy_Status	Plot_Area	Total_Area_On_Ground_Floor	Total_Rented_Residential_Builtup_Area	Total_Self_Residential_Builtup_Area	House_Type	Road_Width	Construction_Year	House_Number	House_Category	Rate_Multiplier	Construction_Status	Survey_Date	Old_Property_Tax_Id	Total_Builtup_Area	GIS_Map_Parcel_Id	Property_Label	Old_Arv	New_Arv	Arv_Difference %	Property_Tax 10%	Water_Tax 10%	Sewerage_Tax 4%	Old_Tax	New Tax
1056	Sector 12, Block R	R-8	Rajwanti Gautam		Near By Aastha Hospital R Block New Vijay Nagar Ghaziabad	8826781782	Mix	1800	1800	0	3400	Pakka	Twelve To 24	2003	R-8	Mix	2,5,5	Constructed	2022-02-28	VN19383	5400	1163	00-001	58443	125693	115%	12569	12569	12569	5844	37708
1057	Sector 12, Block R	R-7	Om Parkash		Near By Aastha Hospital R Block New Vijay Nagar Ghaziabad	9971662567	Mix	1800	1800	0	5200	Pakka	Twelve To 24	2003	R-7	Mix	5	Constructed	2022-02-28	VN19382	5400	1164	00-001	80730	86208	7%	8621	8621	8621	8073	25862

लिपिक हस्ताक्षर



हस्ताक्षर राजस्व निरीक्षक



कर अधीक्षक हस्ताक्षर



Zone_Name - Vijay Nagar Zone, Ward - New Vijay Nagar (14)

Sr. No.	Mohalla_Name	Govt Plot Id	Owner_Name	Father & Husband Name	Road Name	Mobile Number	Occupancy_Status	Plot Area	Total_Area_On_Ground_Floor	Total_Reputed_Residential_Builtup_Area	Total_Self_Residential_Builtup_Area	House_Type	Road Width	Construction_Year	House_Number	House_Category	Rate_Multiplier	Construction_Status	Survey Date	Old_Property_Tax_Id	Total_Built-Up_Area	GIS_Map_Parcel_Id	Property_Label	Old_Arv	New_Arv	Arv_Difference %	Property Tax 10%	Water_Tax 10%	Sewerage_Tax 4%	Old_Tax	New Tax
1058	Sector 12, Block R	R 6	Jagdish Kr Verma	Hakam Singh	Partap Vihar	9811429762	SelfOccupied	2500	2150	0	6850	Pakka	TwelveTo 24	2012	R 6	Mix	5	Constructed	2021-04-08	N/A	7050	1165	00-001	-	107988	0%	10799	10799	10799	-	32396
1059	Sector 12, Block R	R 5	Sushma Kumari	Sunil Kumar Jain	Partap Vihar	9810972437	SelfOccupied	3000	2400	0	7200	Pakka	TwelveTo 24	2012	R 5	Mix	5	Constructed	2021-04-08	N/A	7500	1166	00-001	-	121392	0%	12139	12139	12139	-	36418
1060	Sector 12, Block R	R 4	Deep Lata	Ram Gopal	Partap Vihar	9717599895	Mix	3000	2650	0	7450	Pakka	TwelveTo 24	2012	R 4	Mix	3,5,5	Constructed	2021-04-08	N/A	7800	1167	00-001	-	123814	0%	12381	12381	12381	-	37144
1061	Sector 12, Block R	R 3	Ram Ji Lal		Partap Vihar	7351470500	Mix	3000	2700	0	7900	Pakka	TwelveTo 24	2012	R 3	Mix	5	Constructed	2021-04-08	N/A	8100	1168	00-001	-	121848	0%	12185	12185	12185	-	36554
1062	Sector 12, Block R	R-1	Kamla Koshal		Partap Vihar		SelfOccupied	4000	3500	0	3400	Pakka	TwelveTo 24	2015	R-1	Mix	5	Constructed	2021-04-08	VN19554	3500	1169	00-001	53130	53664	1%	5366	5366	5366	5313	16099

लिपिक हस्ताक्षर



हस्ताक्षर राजस्व निरीक्षक



कर अधीक्षक हस्ताक्षर




Zone_Name - Vijay Nagar Zone, Ward - New Vijay Nagar (14)

Sr. No.	Mohalla_Name	Govt Plot Id	Owner_Name	Father & Husband Name	Road Name	Mobile_Number	Occupancy_Status	Plot_Area	Total_Area_On_Ground_Floor	Total_Reputed_Residential_Builtup_Area	Total_Self_Residential_Builtup_Area	House_Type	Road_Width	Construction_Year	House_Number	House_Category	Rate_Multiplier	Construction_Status	Survey_Date	Old_Property_Tax_Id	Total_Builtup_Area	GIS_Map_Parcel_Id	Property_Label	Old_Arv	New_Arv	Arv_Difference %	Property_Tax 10%	Water_Tax 10%	Sewerage_Tax 4%	Old_Tax	New Tax
1063	Sector 12, Block R	R-4	Deepata		Near By Aastha Hospital R Block New Vijay Nagar Ghaziabad	9999822689	Mix	1200	1200	0	1200	Pakka	Belw12	2003	R-4	Mix	4,1,2,5	Constructed	2022-02-28	VN19379	3850	1183	00-001	74750	93821	26%	9382	9382	9382	7475	28146
1064	Sector 12, Block R	R-4A	N/A		Near By Aastha Hospital R Block New Vijay Nagar Ghaziabad		Mix	1800	1800	0	3600	Pakka	Belw12	2003	R-4A	Mix	1,5	Constructed	2022-02-28	N/A	5400	1184	00-001	-	74026	0%	7403	7403	7403	-	22208

लिपिक हस्ताक्षर



हस्ताक्षर राजस्व निरीक्षक



कर अधीक्षक हस्ताक्षर



Zone_Name - Vijay Nagar Zone, Ward - New Vijay Nagar (14)

Sr. No.	Mohalla_Name	Govt Plot Id	Owner_Name	Father & Husband Name	Road Name	Mobile Number	Occupancy Status	Plot Area	Total Area On Ground Floor	Total Rented Residential Built up Area	Total Self Residential Built up Area	House Type	Road Width	Construction Year	House Number	House Category	Rate Multiplier	Construction Status	Survey Date	Old Property Tax Id	Total Built Up Area	GIS Map Parcel Id	Property Label	Old Arv	New Arv	Arv Difference %	Property Tax 10%	Water Tax 10%	Sewerage Tax 4%	Old Tax	New Tax
1065	Sector 12, Block R	R-4B/R 4C	Singh Raj		Near By Aastha Hospital R Block New Vijay Nagar Ghaziabad	9810167923	Rented	2500	2500	0	0	Pakka	Below 12	2010	R-4/B	Non Residential	5	Constructed	2022-02-28	VN44946	5000	1185	00-001	122199	350400	187%	35040	35040	35040	12220	105120
1066	Sector 12, Block R	R-13	Subhash Kumar	T.P Singh	Partap Vihar	9015379986	Self Occupied	2500	1850	0	3700	Pakka	Below 12	2015	R-13	Residential		Constructed	2021-04-08	VN19386	3700	1186	00-001	37870	38628	2%	3863	3863	3863	3787	11588
1067	Sector 12, Block R	R 136	N/A		Partap Vihar		Self Occupied	5000	4500	0	13500	Pakka	Below 12	2018	R 136	Residential		Constructed	2021-04-08	N/A	13500	1187	00-001	-	140940	0%	14094	14094	14094	-	42282
1068	Sector 12, Block R	R 16	Vimala Devi	Raja Ram	Partap Vihar	8800972716	Self Occupied	2500	2300	0	2900	Pakka	Below 12	2019	R 16	Residential		Constructed	2021-04-08	N/A	2900	1188	00-001	-	30276	0%	3028	3028	3028	-	9083

लिपिक हस्ताक्षर



हस्ताक्षर राजस्व निरीक्षक



कर अधीक्षक हस्ताक्षर



Zone_Name - Vijay Nagar Zone, Ward - New Vijay Nagar (14)

Sr. No.	Mohalla_Name	Govt Plot Id	Owner_Name	Father & Husband Name	Road Name	Mobile Number	Occupancy_Status	Plot Area	Total_Area_On_Ground_Floor	Total_Reputed_Residential_Builtup_Area	Total_Self_Residential_Builtup_Area	House_Type	Road Width	Construction_Year	House_Number	House_Category	Rate_Multiplier	Construction_Status	Survey Date	Old_Property_Tax_Id	Total_Built-Up_Area	GIS_Map_Parcel_Id	Property_Label	Old_Arv	New_Arv	Arv_Difference %	Property Tax 10%	Water_Tax 10%	Sewerage_Tax 4%	Old_Tax	New Tax
1069	Sector 12, Block R	R 17	Rama Rani	ranber singh	Partap Vihar	9560294684	SelfOccupied	2500	2400	0	2400	Pakka	Belw12	2016	R 17	Residential		Constructed	2021-04-08	N/A	2400	1189	00-001	-	25056	0%	2506	2506	2506	-	7517
1070	Sector 12, Block R	R 19	Shashi Sharm a	O P sharm a	Partap Vihar		SelfOccupied	2000	1900	0	3800	Pakka	Belw12	2015	R 19	Residential		Constructed	2021-04-08	N/A	3800	1191	00-001	-	39672	0%	3967	3967	3967	-	11902
1071	Sector 12, Block R	R-20	Pramod Kumar Yadav		Partap Vihar	9958094670	SelfOccupied	2500	2000	0	2000	Pakka	Belw12	2014	R-20	Residential		Constructed	2021-04-08	VN19392	2000	1192	00-001	20082	20880	4%	2088	2088	2088	2008	6264
1072	Sector 12, Block R	R 21	Charan Singh	Ram Singh	Partap Vihar	8527840185	SelfOccupied	2000	1900	0	3800	Pakka	Belw12	2012	R 21	Residential		Constructed	2021-04-08	N/A	3800	1193	00-001	-	39672	0%	3967	3967	3967	-	11902
1073	Sector 12, Block R	r-22	Rajender Kumar		Partap Vihar	8389752858	SelfOccupied	1500	1000	0	2000	Pakka	Belw12	2010	r-22	Residential		Constructed	2021-04-08	VN19394	2000	1194	00-001	8415	20880	148%	2088	2088	2088	842	6264

लिपिक हस्ताक्षर



हस्ताक्षर राजस्व निरीक्षक



कर अधीक्षक हस्ताक्षर



Zone_Name - Vijay Nagar Zone, Ward - New Vijay Nagar (14)

Sr. No.	Mohalla_Name	Govt Plot Id	Owner_Name	Father & Husband Name	Road Name	Mobile Number	Occupancy Status	Plot Area	Total Area On Ground Floor	Total Residential Built up Area	Total Self Residential Built up Area	House Type	Road Width	Construction Year	House Number	House Category	Rate Multiplier	Construction Status	Survey Date	Old Property Tax Id	Total Built Up Area	GIS Map Parcel Id	Property Label	Old Arv	New Arv	Arv Difference %	Property Tax 10%	Water Tax 10%	Sewerage Tax 4%	Old Tax	New Tax
1074	Sector 12, Block R	R-23	Veeral Singh Yadav	K P Gupta	Partap Vihar	9958094670	SelfOccupied	1500	1500	0	1500	Pakka	Belw12	2020	R-23	Residential		Constructed	2021-04-08	VN19569	1500	1195	00-001	12622	15660	24%	1566	1566	1566	1262	4698
1075	Sector 12, Block R	R 24	Surander Kumar		Partap Vihar	9871717571	SelfOccupied	4980	2400	0	7400	Pakka	Belw12	2015	R-24	Residential		Constructed	2021-04-08	VN19570	7400	1196	00-003	12622	77256	512%	7726	7726	7726	1262	23177
1076	Sector 12, Block R	R-25	Rani Devi	DHOO M SINGH	Partap Vihar	9911224406	SelfOccupied	3000	2700	0	7900	Pakka	Belw12	2015	r-25	Mix	5	Constructed	2021-04-08	VN19395	8100	1456	00-001	52598	96492	83%	9649	9649	9649	5260	28948
1077	Sector 12, Block R	R 27	Harpal Singh Yadav	shivcharan	Partap Vihar	9971309002	SelfOccupied	3000	2900	0	8700	Pakka	Belw12	2016	R 27	Residential		Constructed	2021-04-08	N/A	8700	1457	00-001	-	90828	0%	9083	9083	9083	-	27248
1078	Sector 12, Block R	R-28	Nander Singh		Partap Vihar		SelfOccupied	3000	2900	0	2900	Pakka	Belw12	2015	R-28	Residential		Constructed	2021-04-08	VN19397	2900	1458	00-001	18409	30276	64%	3028	3028	3028	1841	9083

लिपिक हस्ताक्षर



हस्ताक्षर राजस्व निरीक्षक



कर अधीक्षक हस्ताक्षर



Zone_Name - Vijay Nagar Zone, Ward - New Vijay Nagar (14)

Sr. No.	Mohalla_Name	Govt Plot Id	Owner_Name	Father & Husband Name	Road Name	Mobile Number	Occupancy Status	Plot Area	Total Area On Ground Floor	Total Residential Built up Area	Total Self Residential Built up Area	House Type	Road Width	Construction Year	House Number	House Category	Rate Multiplier	Construction Status	Survey Date	Old Property Tax Id	Total Built Up Area	GIS Map Parcel Id	Property Label	Old Arv	New Arv	Arv Difference %	Property Tax 10%	Water Tax 10%	Sewerage Tax 4%	Old Tax	New Tax
1079	Sector 12, Block R	r-29	Maheender Pal Singh	Rajpal Singh	Partap Vihar	9068801286	SelfOccupied	2500	2400	0	2400	Pakka	Belowl2	2010	r-29	Residential		Constructed	2021-04-08	VN19398	2400	1459	00-001	20512	25056	22%	2506	2506	2506	2051	7517
1080	Sector 12, Block R	R-30	Sachin Ashok Yadav		Partap Vihar	9075011146	SelfOccupied	2500	2400	0	2400	Pakka	Belowl2	2010	R-30	Residential		Constructed	2021-04-08	N/A	2400	1460	00-001	-	25056	0%	2506	2506	2506	-	7517
1081	Sector 12, Block R	R 31	Sakuntla Sharma	Rajendra kumar Sharma	Partap Vihar	8851587249	SelfOccupied	5000	4800	0	14300	Pakka	Belowl2	2009	R 31	Mix	5	Constructed	2021-04-08	N/A	14400	1461	00-001	-	156300	0%	15630	15630	15630	-	46890
1082	Sector 12, Block R	R-32	Poora Singh	Charan singh	Partap Vihar	8076714962	SelfOccupied	2500	2400	0	2400	Pakka	Belowl2	2015	R-32	Residential		Constructed	2021-04-08	VN19401	2400	1462	00-001	18409	25056	36%	2506	2506	2506	1841	7517

लिपिक हस्ताक्षर



हस्ताक्षर राजस्व निरीक्षक



कर अधीक्षक हस्ताक्षर



Zone_Name - Vijay Nagar Zone, Ward - New Vijay Nagar (14)

Sr. No.	Mohalla_Name	Govt Plot Id	Owner_Name	Father & Husband Name	Road Name	Mobile Number	Occupancy_Status	Plot Area	Total_Area_On_Ground_Floor	Total_Reputed_Residential_Builtup_Area	Total_Self_Residential_Builtup_Area	House_Type	Road_Width	Construction_Year	House_Number	House_Category	Rate_Multiplier	Construction_Status	Survey_Date	Old_Property_Tax_Id	Total_Built-Up_Area	GIS_Map_Parcel_Id	Property_Label	Old_Arv	New_Arv	Arv_Difference %	Property Tax 10%	Water_Tax 10%	Sewerage_Tax 4%	Old_Tax	New Tax
1083	Sector 12, Block R	R-34	Leela Wati		Partap Vihar	9810972437	SelfOccupied	3400	3400	0	9850	Pakka	Belw12	2019	R-34	Mix	5	Constructed	2021-04-08	VN19579	10100	1463	00-001	15779	120354	663%	12035	12035	12035	1578	36106
1084	Sector 12, Block R	R-35	Shanti Devi		Partap Vihar		SelfOccupied	2500	2500	0	4550	Pakka	Belw12	2014	R-35	Mix	5	Constructed	2021-04-08	VN19403	4700	1465	00-001	35065	58014	65%	5801	5801	5801	3507	17404
1085	Sector 12, Block R	R 36	Ajab Devi	ranber singh	Partap Vihar	8700142810	SelfOccupied	2000	1900	0	1700	Pakka	Belw12	2018	R 36	Mix	5	Constructed	2021-04-08	N/A	1900	1466	00-001	-	31764	0%	3176	3176	3176	-	9529
1086	Sector 12, Block R	r-37	Kishan Singh		Partap Vihar		SelfOccupied	2000	1980	0	1980	Pakka	Belw12	2010	r-37	Residential		Constructed	2021-04-08	VN19404	1980	1467	00-001	18409	20671	12%	2067	2067	2067	1841	6201

लिपिक हस्ताक्षर



हस्ताक्षर राजस्व निरीक्षक



कर अधीक्षक हस्ताक्षर




Zone_Name - Vijay Nagar Zone, Ward - New Vijay Nagar (14)

Sr. No.	Mohalla_Name	Govt Plot Id	Owner_Name	Father & Husband Name	Road Name	Mobile Number	Occupancy_Status	Plot Area	Total_Area_On_Ground_Floor	Total_Reputed_Residential_Builtup_Area	Total_Self_Residential_Builtup_Area	House_Type	Road_Width	Construction_Year	House_Number	House_Category	Rate_Multiplier	Construction_Status	Survey Date	Old_Property_Tax_Id	Total_Built-Up_Area	GIS_Map_Parcel_Id	Property_Label	Old_Arv	New_Arv	Arv_Difference %	Property Tax 10%	Water_Tax 10%	Sewerage_Tax 4%	Old_Tax	New Tax
1087	Sector 12, Block R	R-38	Sunita Devi		Near C. S. H. P Public School Vakeel Colony Vijay Nagar Ghaziabad		SelfOccupied	1800	1800	0	0	Pakka	Below12	2003	R-38	NonResidential	1	Constructed	2022-02-26	VN19405	3600	1468	00-001	18409	50458	174%	0	5046	5046	1841	10092
1088	Sector 12, Block R	R-39	Nirmala Singh		Partap Vihar	9810472848	SelfOccupied	2000	1990	0	3980	Pakka	Below12	2014	R-39	Residential		Constructed	2021-04-08	VN19406	3980	1469	00-001	33120	41551	25%	4155	4155	4155	3312	12465
1089	Sector 12, Block R	R-40	Neelam Sharma		Partap Vihar	7838434409	SelfOccupied	2500	2400	0	4700	Pakka	Below12	2015	R-40	Residential		Constructed	2021-04-08	VN19407	4700	1470	00-001	38640	49068	27%	4907	4907	4907	3864	14720
1090	Sector 12, Block R	R-41	M.M. Shrivastav		Partap Vihar		SelfOccupied	5500	5200	0	5200	Pakka	Below12	2015	R-41	Residential		Constructed	2021-04-08	VN19585	5200	1471	00-001	53130	54288	2%	5429	5429	5429	5313	16286

लिपिक हस्ताक्षर



हस्ताक्षर राजस्व निरीक्षक



कर अधीक्षक हस्ताक्षर



Zone_Name - Vijay Nagar Zone, Ward - New Vijay Nagar (14)

Sr. No.	Mohalla_Name	Govt Plot Id	Owner_Name	Father & Husband Name	Road Name	Mobile Number	Occupancy Status	Plot Area	Total Area On Ground Floor	Total Residental Built up Area	Total Self Residental Built up Area	House Type	Road Width	Construction Year	House Number	House Category	Rate Multiplier	Construction Status	Survey Date	Old Property Tax Id	Total Built Up Area	GIS Map Parcel Id	Property Label	Old Arv	New Arv	Arv Difference %	Property Tax 10%	Water Tax 10%	Sewerage Tax 4%	Old Tax	New Tax
1091	Sector 12, Block R	R-42	Rajveer Singh	Ramdal Singh	Partap Vihar	9310019635	SelfOccupied	2500	2400	0	4800	Pakka	Belw12	2010	R-42	Residental		Constructed	2021-04-07	VN19408	4800	1472	00-001	33120	50112	51%	5011	5011	5011	3312	15034
1092	Sector 12, Block R	R-43	Urmila Devi	MAHIPAL SINGH	Partap Vihar	9818676005	SelfOccupied	1980	1900	0	3800	Pakka	Belw12	2016	R-43	Residental		Constructed	2021-04-07	N/A	3800	1473	00-001	-	39672	0%	3967	3967	3967	-	11902
1093	Sector 12, Block R	R-43/1	Sushmita Devi	VIRENDRA KUMAR	Partap Vihar	9891241140	SelfOccupied	3500	3450	0	9600	Pakka	Belw12	2015	R-43/1	Mix	5	Constructed	2021-04-07	N/A	9850	1474	00-001	-	117744	0%	11774	11774	11774	-	35323
1094	Sector 12, Block R	SR-44A	Rajkumar	jaymagal Singh	Partap Vihar	8800972644	SelfOccupied	2000	1900	0	5700	Pakka	Belw12	2010	SR-44A	Residental		Under Construction	2021-04-07	N/A	5700	1475	00-001	-	0	0%	0	0	0	-	0
1095	Sector 12, Block R	R 64	Usha Shukla	T N shukla	Partap Vihar		SelfOccupied	2980	2900	0	5800	Pakka	Belw12	2014	R-64	Residental		Constructed	2021-04-08	VN19429	5800	1476	00-001	15779	60552	284%	6055	6055	6055	1578	18166

लिपिक हस्ताक्षर



हस्ताक्षर राजस्व निरीक्षक




कर अधीक्षक हस्ताक्षर



Zone_Name - Vijay Nagar Zone, Ward - New Vijay Nagar (14)

Sr. No.	Mohalla_Name	Govt Plot Id	Owner_Name	Father & Husband Name	Road Name	Mobile Number	Occupancy_Status	Plot Area	Total_Area_On_Ground_Floor	Total_Reented_Residential_Builtup_Area	Total_Self_Residential_Builtup_Area	House_Type	Road_Width	Construction_Year	House_Number	House_Category	Rate_Multiplier	Construction_Status	Survey_Date	Old_Property_Tax_Id	Total_Built-Up_Area	GIS_Map_Parcel_Id	Property_Label	Old_Arv	New_Arv	Arv_Difference %	Property_Tax 10%	Water_Tax 10%	Sewerage_Tax 4%	Old_Tax	New Tax
1096	Sector 12, Block R	R-63	N/A		Partap Vihar		SelfOccupied	2000	1980	0	1980	Pakka	Below12	2010	R-63	Residential		Constructed	2021-04-08	N/A	1980	1477	00-001	-	20671	0%	2067	2067	2067	-	6201
1097	Sector 12, Block R	R-62	N/A		Partap Vihar		SelfOccupied	2000	1900	0	1900	Pakka	Below12	2015	R-62	Residential		Constructed	2021-04-08	N/A	1900	1479	00-001	-	19836	0%	1984	1984	1984	-	5951
1098	Sector 12, Block R	R-61	Joginder Singh	Charansingh	New Vijay Nagar	7938201531	SelfOccupied	2500	2400	0	7200	Pakka	Below12	2010	R-61	Residential		Constructed	2021-04-08	VN19426	7200	1480	00-001	42078	75168	79%	7517	7517	7517	4208	22550
1099	Sector 12, Block R	R-60	Kamlesh	RAMBHAROSE	Partap Vihar	9899603086	SelfOccupied	2000	1900	0	3800	Pakka	Below12	2003	R-60	Residential		Constructed	2021-04-08	VN19425	3800	1481	00-001	33120	39672	20%	3967	3967	3967	3312	11902
1100	Sector 12, Block R	R-59	Kamlesh Tomar	SHEENDRASINGH	Partap Vihar	8178860451	SelfOccupied	2500	2400	0	4900	Pakka	Below12	2018	R-59	Residential		Constructed	2021-04-08	VN19423	4900	1482	00-001	23669	51156	116%	5116	5116	5116	2367	15347

लिपिक हस्ताक्षर



हस्ताक्षर राजस्व निरीक्षक



कर अधीक्षक हस्ताक्षर




Zone_Name - Vijay Nagar Zone, Ward - New Vijay Nagar (14)

Sr. No.	Mohalla_Name	Govt Plot Id	Owner_Name	Father & Husband Name	Road Name	Mobile Number	Occupancy_Status	Plot Area	Total_Area_On_Ground_Floor	Total_Reputed_Residential_Builtup_Area	Total_Self_Residential_Builtup_Area	House_Type	Road_Width	Construction_Year	House_Number	House_Category	Rate_Multiplier	Construction_Status	Survey_Date	Old_Property_Tax_Id	Total_Built-Up_Area	GIS_Map_Parcel_Id	Property_Label	Old_Arv	New_Arv	Arv_Difference %	Property Tax 10%	Water_Tax 10%	Sewerage_Tax 4%	Old_Tax	New Tax
1101	Sector 12, Block R	r-58	Arjun Singh	bhanu	Partap Vihar		SelfOccupied	2500	2400	0	7200	Pakka	Belw12	2010	r-58	Residential		Constructed	2021-04-08	VN19422	7200	1483	00-001	60720	75168	24%	7517	7517	7517	6072	22550
1102	Sector 12, Block R	r-57	U.K Duggali		Partap Vihar		SelfOccupied	2500	0	0	0	VacantLand	Belw12	0	r-57	Residential		NotConstructed	2021-04-08	N/A	0	1484	00-001	-	0	0%	0	0	0	-	0
1103	Sector 12, Block R	r-56	Shelesh Gupta	Suresh Candra Gupta	Partap Vihar		SelfOccupied	2500	2400	0	4900	Pakka	Belw12	2010	R-56	Residential		Constructed	2021-04-07	VN19421	4900	1485	00-001	35650	51156	43%	5116	5116	5116	3565	15347
1104	Sector 12, Block R	R 59	Rajbala	pushpendrayadav	Partap Vihar	9891095815	SelfOccupied	2000	1900	0	5300	Pakka	Belw12	2018	R 59	Residential		Constructed	2021-04-07	N/A	5300	1486	00-001	-	55332	0%	5533	5533	5533	-	16600
1105	Sector 12, Block R	R-54	Chetan Kumari Sharm		Partap Vihar		SelfOccupied	2500	2400	0	2400	Pakka	Belw12	2015	R-54	Residential		Constructed	2021-04-07	VN19419	2400	1487	00-001	15779	25056	59%	2506	2506	2506	1578	7517

लिपिक हस्ताक्षर



हस्ताक्षर राजस्व निरीक्षक



कर अधीक्षक हस्ताक्षर




Zone_Name - Vijay Nagar Zone, Ward - New Vijay Nagar (14)

Sr. No.	Mohalla_Name	Govt Plot Id	Owner_Name	Father & Husband Name	Road Name	Mobile Number	Occupancy Status	Plot Area	Total Area On Ground Floor	Total Residential Built up Area	Total Self Residential Built up Area	House Type	Road Width	Construction Year	House Number	House Category	Rate Multiplier	Construction Status	Survey Date	Old Property Tax Id	Total Built Up Area	GIS Map Parcel Id	Property Label	Old Arv	New Arv	Arv Difference %	Property Tax 10%	Water Tax 10%	Sewerage Tax 4%	Old Tax	New Tax
1106	Sector 12, Block R	R 53	Y. C Agarwal	B. C Agarwal	Partap Vihar	9968493501	SelfOccupied	2500	2400	0	2400	Pakka	Belw12	2009	R 53	Residential		Constructed	2021-04-07	N/A	2400	1488	00-001	-	25056	0%	2506	2506	2506	-	7517
1107	Sector 12, Block R	R 52	Luvkush Kumar	somपाल singh	Partap Vihar	9818193833	SelfOccupied	3000	2900	0	2900	Pakka	Belw12	2016	R 52	Residential		Constructed	2021-04-07	N/A	2900	1489	00-001	-	30276	0%	3028	3028	3028	-	9083
1108	Sector 12, Block R	r-51	Manju Rani	c.p Sharmā.	Partap Vihar	9718324227	SelfOccupied	3000	2900	0	8500	Pakka	Belw12	2010	R-51	Residential		Constructed	2021-04-07	VN19416	8500	1490	00-001	14726	88740	503%	8874	8874	8874	1473	26622
1109	Sector 12, Block R	R 49	N/A		Partap Vihar		SelfOccupied	1900	0	0	0	VacantLand	Belw12	0	R 49	Residential		NotConstructed	2021-04-07	N/A	0	1491	00-001	-	0	0%	0	0	0	-	0
1110	Sector 12, Block R	R-48/12	Raj Singh	Kishan chand	Partap Vihar	9278047528	SelfOccupied	2500	2400	0	4750	Pakka	Belw12	2015	R-48/12	Residential		Constructed	2021-04-07	N/A	4750	1492	00-001	-	49590	0%	4959	4959	4959	-	14877


लिपिक हस्ताक्षर



हस्ताक्षर राजस्व निरीक्षक



कर अधीक्षक हस्ताक्षर



Zone_Name - Vijay Nagar Zone, Ward - New Vijay Nagar (14)

Sr. No.	Mohalla_Name	Govt Plot Id	Owner_Name	Father & Husband Name	Road Name	Mobile Number	Occupancy Status	Plot Area	Total Area On Ground Floor	Total Residential Built up Area	Total Self Residential Built up Area	House Type	Road Width	Construction Year	House Number	House Category	Rate Multiplier	Construction Status	Survey Date	Old Property Tax Id	Total Built Up Area	GIS Map Parcel Id	Property Label	Old Arv	New Arv	Arv Difference %	Property Tax 10%	Water Tax 10%	Sewerage Tax 4%	Old Tax	New Tax
1111	Sector 12, Block R	R-47/12	Mohini Devi		Partap Vihar		SelfOccupied	2000	1900	0	3750	Pakka	Belw12	2015	R-47/12	Residential		Constructed	2021-04-07	N/A	3750	1493	00-001	-	39150	0%	3915	3915	3915	-	11745
1112	Sector 12, Block R	R 46	Raj Pal	molchand	Partap Vihar	9871466575	SelfOccupied	3000	2900	0	5800	Pakka	Belw12	2016	R 46	Residential		Constructed	2021-04-07	N/A	5800	1494	00-001	-	60552	0%	6055	6055	6055	-	18166
1113	Sector 12, Block R	R-45	N/A		Partap Vihar		SelfOccupied	2000	1900	0	5550	Pakka	Belw12	2015	R-45	Residential		Constructed	2021-04-07	N/A	5550	1495	00-001	-	57942	0%	5794	5794	5794	-	17383
1114	Sector 12, Block R	R-45-A	Manjari Kachiyaa	S K kachiyaa	Partap Vihar	8745986884	SelfOccupied	3500	3400	0	10200	Pakka	Belw12	2019	R-45-A	Residential		Constructed	2021-04-07	N/A	10200	1496	00-001	-	106488	0%	10649	10649	10649	-	31946
1115	Sector 12, Block R	R 65	Urmaila Rani	DAYAL	Partap Vihar	9810283417	SelfOccupied	2500	2400	0	7100	Pakka	Belw12	2015	R 65	Residential		Constructed	2021-04-08	N/A	7100	1497	00-001	-	74124	0%	7412	7412	7412	-	22237

लिपिक हस्ताक्षर



हस्ताक्षर राजस्व निरीक्षक



कर अधीक्षक हस्ताक्षर



Zone_Name - Vijay Nagar Zone, Ward - New Vijay Nagar (14)

Sr. No.	Mohalla_Name	Govt Plot Id	Owner_Name	Father & Husband Name	Road Name	Mobile Number	Occupancy_Status	Plot Area	Total_Area_On_Ground_Floor	Total_Rented_Residential_Builtup_Area	Total_Self_Residential_Builtup_Area	House_Type	Road Width	Construction_Year	House_Number	House_Category	Rate_Multiplier	Construction_Status	Survey Date	Old_Property_Tax_Id	Total_Built-Up_Area	GIS_Map_Parcel_Id	Property_Label	Old_Arv	New_Arv	Arv_Difference %	Property Tax 10%	Water_Tax 10%	Sewerage_Tax 4%	Old_Tax	New Tax
1116	Sector 12, Block R	R-66	Usha		Sector 12, Block R	9818370948	SelfOccupied	1800	1800	0	3600	Pakka	Belw12	2003	R-66	Residential		Constructed	2022-02-26	VN19431	3600	1498	00-001	32000	37584	17%	3758	3758	3758	3200	11275
1117	Sector 12, Block R	R 67	R K Agarwal	s k agarwal	Partap Vihar	9540935951	SelfOccupied	2000	1900	0	3800	Pakka	Belw12	2015	R 67	Residential		Constructed	2021-04-08	N/A	3800	1499	00-001	-	39672	0%	3967	3967	3967	-	11902
1118	Sector 12, Block R	R-68	N/A		Partap Vihar		SelfOccupied	2500	2490	0	2490	Pakka	Belw12	2014	R-68	Residential		Constructed	2021-04-08	N/A	2490	1500	00-001	-	25996	0%	2600	2600	2600	-	7799
1119	Sector 12, Block R	R 70	N M Sharma	B L Sharma	Partap Vihar	9555502534	SelfOccupied	3500	1500	0	3100	Pakka	Belw12	2012	R 70	Residential		Constructed	2021-04-08	N/A	3100	1501	00-001	-	32364	0%	3236	3236	3236	-	9709

लिपिक हस्ताक्षर



हस्ताक्षर राजस्व निरीक्षक



कर अधीक्षक हस्ताक्षर



Zone_Name - Vijay Nagar Zone, Ward - New Vijay Nagar (14)

Sr. No.	Mohalla_Name	Govt Plot Id	Owner_Name	Father & Husband Name	Road Name	Mobile_Number	Occupancy_Status	Plot_Area	Total_Area_On_Ground_Floor	Total_Rented_Residential_Builtup_Area	Total_Self_Residential_Builtup_Area	House_Type	Road_Width	Construction_Year	House_Number	House_Category	Rate_Multiplier	Construction_Status	Survey_Date	Old_Property_Tax_Id	Total_Built_Up_Area	GIS_Map_Parcel_Id	Property_Label	Old_Arv	New_Arv	Arv_Difference %	Property_Tax 10%	Water_Tax 10%	Sewerage_Tax 4%	Old_Tax	New Tax
1120	Sector 12, Block R	R-75/76	V.D Shukla		Near C. S. H. P Public School Vakeel Colony Vijay Nagar Ghaziabad	9999233666	SelfOccupied	2173	2173	0	4346	Pakka	Belowl2	2003	R-76	Residential		Constructed	2022-02-26	VN19437	4346	1502	00-001	17882	45372	154%	4537	4537	4537	1788	13612
1121	Sector 12, Block R	R-75/76	Suman Shukla		Near C. S. H. P Public School Vakeel Colony Vijay Nagar Ghaziabad	9999233666	SelfOccupied	2173	2173	0	4346	Pakka	Belowl2	2003	R-75	Residential		Constructed	2022-02-26	VN22229	4346	1502	00-002	27160	45372	67%	4537	4537	4537	2716	13612

लिपिक हस्ताक्षर



हस्ताक्षर राजस्व निरीक्षक



कर अधीक्षक हस्ताक्षर




Zone_Name - Vijay Nagar Zone, Ward - New Vijay Nagar (14)

Sr. No.	Mohalla_Name	Govt Plot Id	Owner_Name	Father & Husband Name	Road Name	Mobile_Number	Occupancy_Status	Plot Area	Total_Area_On_Ground_Floor	Total_Rented_Residential_Builtup_Area	Total_Self_Residential_Builtup_Area	House_Type	Road_Width	Construction_Year	House_Number	House_Category	Rate_Multiplier	Construction_Status	Survey_Date	Old_Property_Tax_Id	Total_Builtup_Area	GIS_Map_Parcel_Id	Property_Label	Old_Arv	New_Arv	Arv_Difference %	Property_Tax 10%	Water_Tax 10%	Sewerage_Tax 4%	Old_Tax	New Tax
1122	Sector 12, Block R	R-74	Rajish Chowhan		Advocate Colony R Block Sec-12 Pratap Vihar	9717612151	SelfOccupied	2200	2200	0	2200	Pakka	Below12	2010	R-74	Residential		Constructed	2022-02-26	VN22228	2200	1504	00-001	14610	22968	57%	2297	2297	2297	1461	6890
1123	Sector 12, Block R	R-73	Devraj Vatura		Advocate Colony R Block Sec-12 Pratap Vihar	9810033095	SelfOccupied	2200	2200	0	4200	Pakka	Below12	2015	R-73	Residential		Constructed	2022-02-26	VN19436	4200	1505	00-001	23345	43848	88%	4385	4385	4385	2335	13154

लिपिक हस्ताक्षर



हस्ताक्षर राजस्व निरीक्षक



कर अधीक्षक हस्ताक्षर



Zone_Name - Vijay Nagar Zone, Ward - New Vijay Nagar (14)

Sr. No.	Mohalla_Name	Govt Plot Id	Owner_Name	Father & Husband Name	Road Name	Mobile_Number	Occupancy_Status	Plot_Area	Total_Area_On_Ground_Floor	Total_Rented_Residential_Builtup_Area	Total_Self_Residential_Builtup_Area	House_Type	Road_Width	Construction_Year	House_Number	House_Category	Rate_Multiplier	Construction_Status	Survey_Date	Old_Property_Tax_Id	Total_Built-Up_Area	GIS_Map_Parcel_Id	Property_Label	Old_Arv	New_Arv	Arv_Difference %	Property_Tax 10%	Water_Tax 10%	Sewerage_Tax 4%	Old_Tax	New Tax
1124	Sector 12, Block R	R-72	Malti Devi		Near C. S. H. P Public School Vakeel Colony Vijay Nagar Ghaziabad	9910425882	SelfOccupied	1800	1800	0	3600	Pakka	Below12	2003	R-72	Residential		Constructed	2022-02-26	VN19435	3600	1506	00-001	23460	37584	60%	3758	3758	3758	2346	11275
1125	Sector 12, Block R	R-71	Rafal Devi		Advocate Colony R Block Sec-12 Pratap Vihar		SelfOccupied	2200	2200	0	5400	Pakka	Below12	2008	R-71	Residential		Constructed	2022-02-26	VN45860	5400	1507	00-001	12305	56376	358%	5638	5638	5638	1231	16913
1126	Sector 12, Block R	R 84	Gurdeep Singh	mannmeet Singh	Sarvodaya Nagar	9350218215	SelfOccupied	3000	1200	0	1200	Pakka	Below12	2008	R 84	Residential		Constructed	2021-04-07	N/A	1200	1508	00-001	-	12528	0%	1253	1253	1253	-	3758

लिपिक हस्ताक्षर



हस्ताक्षर राजस्व निरीक्षक



कर अधीक्षक हस्ताक्षर



Zone_Name - Vijay Nagar Zone, Ward - New Vijay Nagar (14)

Sr. No.	Mohalla_Name	Govt Plot Id	Owner_Name	Father & Husband Name	Road Name	Mobile Number	Occupancy Status	Plot Area	Total Area On Ground Floor	Total Residential Built up Area	Total Self Residential Built up Area	House Type	Road Width	Construction Year	House Number	House Category	Rate Multiplier	Construction Status	Survey Date	Old Property Tax Id	Total Built Up Area	GIS Map Parcel Id	Property Label	Old Arv	New Arv	Arv Difference %	Property Tax 10%	Water Tax 10%	Sewerage Tax 4%	Old Tax	New Tax
1127	Sector 12, Block R	R-81/1	Mannu Dube		Partap Vihar		SelfOccupied	3000	0	0	0	VacantLand	Below12	0	R-81/1	Residential		NotConstructed	2021-04-07	N/A	0	1510	00-001	-	0	0%	0	0	0	-	0
1128	Sector 12, Block R	r-81	N/A		Partap Vihar		Rented	1800	1750	3500	0	Pakka	Below12	2014	R-81	Residential		Constructed	2021-04-07	N/A	3500	1511	00-001	-	45675	0%	4568	4568	4568	-	13703
1129	Sector 12, Block R	r-80	N/A		Partap Vihar		SelfOccupied	2500	2400	0	0	Pakka	Below12	2010	R-80	NonResidential	1	Constructed	2021-04-07	N/A	4800	1512	00-001	-	67625	0%	0	6762	6762	-	13525
1130	Sector 12, Block R	r-79	Pardeep Sachan		Partap Vihar		SelfOccupied	3000	1500	0	3000	Pakka	Below12	2010	R-79	Residential		Constructed	2021-04-07	VN19439	3000	1513	00-001	16831	31320	86%	3132	3132	3132	1683	9396
1131	Sector 12, Block R	r-78	Sudha		Partap Vihar		SelfOccupied	3000	1500	0	1600	Pakka	Below12	2010	R-78	Residential		Constructed	2021-04-07	VN19438	1600	1514	00-001	10519	16704	59%	1670	1670	1670	1052	5011

लिपिक हस्ताक्षर



हस्ताक्षर राजस्व निरीक्षक



कर अधीक्षक हस्ताक्षर



Zone_Name - Vijay Nagar Zone, Ward - New Vijay Nagar (14)

Sr. No.	Mohalla_Name	Govt Plot Id	Owner_Name	Father & Husband Name	Road Name	Mobile Number	Occupancy Status	Plot Area	Total Area On Ground Floor	Total Residential Built up Area	Total Self Residential Built up Area	House Type	Road Width	Construction Year	House Number	House Category	Rate Multiplier	Construction Status	Survey Date	Old Property Tax Id	Total Built Up Area	GIS Map Parcel Id	Property Label	Old Area	New Area	Arv Difference %	Property Tax 10%	Water Tax 10%	Sewerage Tax 4%	Old Tax	New Tax
1132	Sector 12, Block R	k-77	Narendra Kumar		Partap Vihar		Self Occupied	3500	1500	0	4500	Pakka	Belw12	2010	K-77	Residential		Constructed	2021-04-07	N/A	4500	1515	00-001	-	46980	0%	4698	4698	4698	-	14094
1133	Sector 12, Block R	R-85	N/A		Partap Vihar		Self Occupied	2500	1500	0	3000	Pakka	Belw12	2003	R-85	Residential		Constructed	2021-04-07	N/A	3000	1516	00-001	-	31320	0%	3132	3132	3132	-	9396
1134	Sector 12, Block R	R-86	N/A		Advocate Colony R Block Sec-12 Pratap Vihar		Self Occupied	3000	1600	0	4400	Pakka	Belw12	2015	R-86	Residential		Constructed	2021-04-07	N/A	4400	1517	00-001	-	45936	0%	4594	4594	4594	-	13781
1135	Sector 12, Block R	R-87	Chander Shekhar Singh	R P Singh	Partap Vihar	9541182922	Mix	3000	2500	2500	5000	Pakka	Belw12	2003	R-87	Residential		Constructed	2021-04-07	VN19445	7500	1518	00-001	75900	78300	3%	7830	7830	7830	7590	23490


लिपिक हस्ताक्षर



हस्ताक्षर राजस्व निरीक्षक



कर अधीक्षक हस्ताक्षर




Zone_Name - Vijay Nagar Zone, Ward - New Vijay Nagar (14)

Sr. No.	Mohalla_Name	Govt Plot Id	Owner_Name	Father & Husband Name	Road Name	Mobile Number	Occupancy_Status	Plot Area	Total_Area_On_Ground_Floor	Total_Reputed_Residential_Builtup_Area	Total_Self_Residential_Builtup_Area	House_Type	Road_Width	Construction_Year	House_Number	House_Category	Rate_Multiplier	Construction_Status	Survey Date	Old_Property_Tax_Id	Total_Built-Up_Area	GIS_Map_Parcel_Id	Property_Label	Old_Arv	New_Arv	Arv_Difference %	Property Tax 10%	Water_Tax 10%	Sewerage_Tax 4%	Old_Tax	New Tax
1136	Sector 12, Block R	R-88	Soorant Singh		Partap Vihar		SelfOccupied	3500	1500	0	1500	Pakka	Belw12	2010	R-88	Residential		Constructed	2021-04-07	VN19446	1500	1519	00-001	3155	15660	396%	1566	1566	1566	316	4698
1137	Sector 12, Block R	R 89	Babu Ram Singh	Raghubeer Singh	Sarvodaya Nagar	9717982499	SelfOccupied	2500	1200	0	1200	Pakka	Belw12	2012	R 89	Residential		Constructed	2021-04-07	N/A	1200	1520	00-001	-	12528	0%	1253	1253	1253	-	3758
1138	Sector 12, Block R	R 90	Shalendra Kumar	hari gupta	Sarvodaya Nagar	9311315778	SelfOccupied	3000	1400	0	2800	Pakka	Belw12	2017	R 90	Residential		Constructed	2021-04-07	N/A	2800	1521	00-001	-	29232	0%	2923	2923	2923	-	8770
1139	Sector 12, Block R	R-91	N/A		Partap Vihar		SelfOccupied	2500	1500	0	3000	Pakka	Belw12	2003	R-91	Residential		Constructed	2021-04-07	N/A	3000	1522	00-001	-	31320	0%	3132	3132	3132	-	9396
1140	Sector 12, Block R	R-193A	L.T Chirajiv Goutam	shubhas chand	Partap Vihar	8920836837	SelfOccupied	3000	1500	0	4500	Pakka	Belw12	2003	R-193A	Residential		Constructed	2021-04-07	N/A	4500	1523	00-001	-	46980	0%	4698	4698	4698	-	14094

लिपिक हस्ताक्षर



हस्ताक्षर राजस्व निरीक्षक



कर अधीक्षक हस्ताक्षर



Zone_Name - Vijay Nagar Zone, Ward - New Vijay Nagar (14)

Sr. No.	Mohalla_Name	Govt Plot Id	Owner_Name	Father & Husband Name	Road Name	Mobile_Number	Occupancy_Status	Plot_Area	Total_Area_On_Ground_Floor	Total_Reputed_Residential_Builtup_Area	Total_Self_Residential_Builtup_Area	House_Type	Road_Width	Construction_Year	House_Number	House_Category	Rate_Multiplier	Construction_Status	Survey_Date	Old_Property_Tax_Id	Total_Built-Up_Area	GIS_Map_Parcel_Id	Property_Label	Old_Arv	New_Arv	Arv_Difference %	Property_Tax 10%	Water_Tax 10%	Sewerage_Tax 4%	Old_Tax	New Tax
1141	Sector 12, Block R	108	Sunil Kumar Gupta		Sarvodaya Nagar	8447250292	SelfOccupied	2000	1400	0	1400	Pakka	Belw12	2003	108	Residential		Constructed	2021-04-08	N/A	1400	1524	00-001	-	14616	0%	1462	1462	1462	-	4385
1142	Sector 12, Block R	R 107	Kamlesh	premand	Partap Vihar	9990002674	SelfOccupied	2000	1400	0	2900	Pakka	Belw12	2010	R 107	Residential		Constructed	2021-04-08	N/A	2900	1525	00-001	-	30276	0%	3028	3028	3028	-	9083
1143	Sector 12, Block R	R-106	Virender Yadav		Partap Vihar		SelfOccupied	2550	2550	0	2550	Pakka	Belw12	2015	R-106	Residential		Constructed	2021-04-08	VN22255	2550	1526	00-001	26565	26622	0%	2662	2662	2662	2657	7987
1144	Sector 12, Block R	R 105	Naman Kumar		Partap Vihar		SelfOccupied	2500	1400	0	2950	Pakka	Belw12	2019	R 105	Residential		Constructed	2021-04-08	N/A	2950	1527	00-001	-	30798	0%	3080	3080	3080	-	9239
1145	Sector 12, Block R	R-104	Dayaram Sharma		Partap Vihar		SelfOccupied	3000	1600	0	3200	Pakka	Belw12	2015	R-104	Residential		Constructed	2021-04-08	VN19639	3200	1528	00-001	33120	33408	1%	3341	3341	3341	3312	10022

लिपिक हस्ताक्षर



हस्ताक्षर राजस्व निरीक्षक



कर अधीक्षक हस्ताक्षर




Zone_Name - Vijay Nagar Zone, Ward - New Vijay Nagar (14)

Sr. No.	Mohalla_Name	Govt Plot Id	Owner_Name	Father & Husband Name	Road Name	Mobile Number	Occupancy Status	Plot Area	Total Area On Ground Floor	Total Rented Residential Built up Area	Total Self Residential Built up Area	House Type	Road Width	Construction Year	House Number	House Category	Rate Multiplier	Construction Status	Survey Date	Old Property Tax Id	Total Built Up Area	GIS Map Parcel Id	Property Label	Old Arv	New Arv	Arv Difference %	Property Tax 10%	Water Tax 10%	Sewerage Tax 4%	Old Tax	New Tax
1146	Sector 12, Block R	R 103	Justice Vinod Kumar Mishra		Sarvodaya Nagar	8004912901	Self Occupied	2000	1400	0	4200	Pakka	Below 12	2016	R 103	Residential		Constructed	2021-04-08	N/A	4200	1529	00-001	-	43848	0%	4385	4385	4385	-	13154
1147	Sector 12, Block R	R 102	Gulab Devi	Chiranjeevi LALSANSANGI	Partap Vihar	9868478481	Self Occupied	2000	1400	0	2800	Pakka	Below 12	2009	R 102	Residential		Constructed	2021-04-08	N/A	2800	1530	00-001	-	29232	0%	2923	2923	2923	-	8770
1148	Sector 12, Block R	R 101	Sushma	Om Prakash Singh Chauhan	Partap Vihar	8527916533	Self Occupied	2500	1000	0	1800	Pakka	Below 12	2015	R 101	Residential		Constructed	2021-04-08	N/A	1800	1531	00-001	-	18792	0%	1879	1879	1879	-	5638
1149	Sector 12, Block R	R-100	Pareem Pal Varmar		Partap Vihar		Self Occupied	2500	1800	0	1800	Pakka	Below 12	2015	R-100	Residential		Constructed	2021-04-08	VN19451	1800	1532	00-001	16831	18792	12%	1879	1879	1879	1683	5638

लिपिक हस्ताक्षर



हस्ताक्षर राजस्व निरीक्षक



कर अधीक्षक हस्ताक्षर




Zone_Name - Vijay Nagar Zone, Ward - New Vijay Nagar (14)

Sr. No.	Mohalla_Name	Govt Plot Id	Owner_Name	Father & Husband Name	Road Name	Mobile Number	Occupancy_Status	Plot Area	Total_Area_On_Ground_Floor	Total_Reputed_Residential_Builtup_Area	Total_Self_Residential_Builtup_Area	House_Type	Road_Width	Construction_Year	House_Number	House_Category	Rate_Multiplier	Construction_Status	Survey Date	Old_Property_Tax_Id	Total_Built-Up_Area	GIS_Map_Parcel_Id	Property_Label	Old_Arv	New_Arv	Arv_Difference %	Property Tax 10%	Water_Tax 10%	Sewerage_Tax 4%	Old_Tax	New Tax
1150	Sector 12, Block R	R 99	N/A		Sarvodaya Nagar		SelfOccupied	2000	0	0	0	VacantLand	Below12	0	R 99	Residential		NotConstructed	2021-04-08	N/A	0	1533	00-001	-	0	0%	0	0	0	-	0
1151	Sector 12, Block R	R-98	Satish Kumar	peetambar singh	Sarvodaya Nagar	9871400573	SelfOccupied	3000	2900	0	8500	Pakka	Below12	2003	R-98	Residential		Constructed	2021-04-08	N/A	8500	1534	00-001	-	88740	0%	8874	8874	8874	-	26622
1152	Sector 12, Block R	97	Abhay Tripathi		Partap Vihar		SelfOccupied	3000	1600	0	3200	Pakka	Below12	2010	97	Residential		Constructed	2021-04-07	N/A	3200	1535	00-001	-	33408	0%	3341	3341	3341	-	10022
1153	Sector 12, Block R	95	Rishabh Sharma		Partap Vihar		SelfOccupied	3000	1800	0	3600	Pakka	Below12	2010	95	Residential		Constructed	2021-04-07	N/A	3600	1536	00-001	-	37584	0%	3758	3758	3758	-	11275
1154	Sector 12, Block R	r-95	N/A		Partap Vihar		SelfOccupied	2800	2100	0	4200	Pakka	Below12	2010	R-95	Residential		Constructed	2021-04-07	N/A	4200	1537	00-001	-	43848	0%	4385	4385	4385	-	13154

लिपिक हस्ताक्षर



हस्ताक्षर राजस्व निरीक्षक



कर अधीक्षक हस्ताक्षर




Zone_Name - Vijay Nagar Zone, Ward - New Vijay Nagar (14)

Sr. No.	Mohalla_Name	Govt Plot Id	Owner_Name	Father & Husband Name	Road Name	Mobile_Number	Occupancy_Status	Plot_Area	Total_Area_On_Ground_Floor	Total_Rented_Residential_Builtup_Area	Total_Self_Residential_Builtup_Area	House_Type	Road_Width	Construction_Year	House_Number	House_Category	Rate_Multiplier	Construction_Status	Survey_Date	Old_Property_Tax_Id	Total_Built-Up_Area	GIS_Map_Parcel_Id	Property_Label	Old_Arv	New_Arv	Arv_Difference %	Property_Tax 10%	Water_Tax 10%	Sewerage_Tax 4%	Old_Tax	New Tax
1155	Sector 12, Block R	R-94	Shelander Kumar		Partap Vihar		SelfOccupied	3000	1800	0	2050	Pakka	Below12	2010	R-94	Residential		Constructed	2021-04-07	VN19631	2050	1538	00-001	18993	21402	13%	2140	2140	2140	1899	6421
1156	Sector 12, Block R	R-109	Ram Roshni		Near Rajkiya Inter College Sector 9 Old Vijay Nagar Ghaziabad	9971943336	SelfOccupied	2200	2200	0	0	Pakka	Below12	2014	R-109	NonResidential	1	Constructed	2022-02-26	VN19457	6600	1539	00-001	75900	92506	22%	0	9251	9251	7590	18501

लिपिक हस्ताक्षर



हस्ताक्षर राजस्व निरीक्षक



कर अधीक्षक हस्ताक्षर




Zone_Name - Vijay Nagar Zone, Ward - New Vijay Nagar (14)

Sr. No.	Mohalla_Name	Govt Plot Id	Owner_Name	Father & Husband Name	Road Name	Mobile_Number	Occupancy_Status	Plot_Area	Total_Area_On_Ground_Floor	Total_Reented_Residential_Builtup_Area	Total_Self_Residential_Builtup_Area	House_Type	Road_Width	Construction_Year	House_Number	House_Category	Rate_Multiplier	Construction_Status	Survey_Date	Old_Property_Tax_Id	Total_Built-Up_Area	GIS_Map_Parcel_Id	Property_Label	Old_Arv	New_Arv	Arv_Difference %	Property_Tax 10%	Water_Tax 10%	Sewerage_Tax 4%	Old_Tax	New Tax
1157	Sector 12, Block R	R-112	N/A		Near C. S. H. P Public School Vakeel Colony Vijay Nagar Ghaziabad		Mix	2200	2200	0	4300	Pakka	Below 12	2003	R-112	Mix	5	Constructed	2022-02-26	N/A	4400	1541	00-001	-	51900	0%	5190	5190	5190	-	15570
1158	Sector 12, Block R	R113	Prem Chand And Lt, Mewar Ram		Advocate Colony R Block Sec-12 Pratap Vihar		SelfOccupied	2200	1100	0	1100	Pakka	Below 12	2006	R-113	Residential		Constructed	2022-02-26	VN38418	1100	1542	00-001	5060	11484	127%	1148	1148	1148	506	3445

लिपिक हस्ताक्षर



हस्ताक्षर राजस्व निरीक्षक



कर अधीक्षक हस्ताक्षर



Zone_Name - Vijay Nagar Zone, Ward - New Vijay Nagar (14)

Sr. No.	Mohalla_Name	Govt Plot Id	Owner_Name	Father & Husband Name	Road Name	Mobile_Number	Occupancy_Status	Plot_Area	Total_Area_On_Ground_Floor	Total_Rented_Residential_Builtup_Area	Total_Self_Residential_Builtup_Area	House_Type	Road_Width	Construction_Year	House_Number	House_Category	Rate_Multiplier	Construction_Status	Survey_Date	Old_Property_Tax_Id	Total_Builtup_Area	GIS_Map_Parcel_Id	Property_Label	Old_Arv	New_Arv	Arv_Difference%	Property_Tax 10%	Water_Tax 10%	Sewerage_Tax 4%	Old_Tax	New_Tax
1159	Sector 12, Block R	R-114	N/A		Advocate Colony R Block Sec-12 Pratap Vihar		SelfOccupied	2200	2200	0	1100	Kutchha	Below12	2003	R-114	Mix	5	Constructed	2022-02-26	N/A	2200	1543	00-001	-	88572	0%	8857	8857	8857	-	26572
1160	Sector 12, Block R	R-115	Yash Guest House		Near C. S. H. P Public School Vakeel Colony Vijay Nagar Ghaziabad		Mix	2600	2600	0	2550	Pakka	Below12	2003	R-115	Mix	5	Constructed	2022-02-26	VN45435	5100	1544	00-001	205572	208830	2%	20883	20883	20883	20557	62649

लिपिक हस्ताक्षर



हस्ताक्षर राजस्व निरीक्षक



कर अधीक्षक हस्ताक्षर



Zone_Name - Vijay Nagar Zone, Ward - New Vijay Nagar (14)

Sr. No.	Mohalla_Name	Govt Plot Id	Owner_Name	Father & Husband Name	Road Name	Mobile_Number	Occupancy_Status	Plot Area	Total_Area_On_Ground_Floor	Total_Rented_Residential_Builtup_Area	Total_Self_Residential_Builtup_Area	House_Type	Road_Width	Construction_Year	House_Number	House_Category	Rate_Multiplier	Construction_Status	Survey_Date	Old_Property_Tax_Id	Total_Builtup_Area	GIS_Map_Parcel_Id	Property_Label	Old_Arv	New_Arv	Arv_Difference %	Property_Tax 10%	Water_Tax 10%	Sewerage_Tax 4%	Old_Tax	New_Tax
1161	Sector 12, Block R	R-116	Kamlesh		Advocate Colony R Block Sec-12 Pratap Vihar	7042649977	Mix	2200	2200	0	4200	Pakka	Belw12	2006	R-116	Mix	5	Constructed	2022-02-26	VN19460	4400	1545	00-001	8415	57864	588%	5786	5786	5786	842	17359
1162	Sector 12, Block R	R-118	Atul God		Advocate Colony R Block Sec-12 Pratap Vihar	9811558181	Mix	2200	2200	0	4200	Pakka	Belw12	2003	R-118	Mix	3,5,5,5	Constructed	2022-02-26	VN25733	6600	1546	00-001	93611	181205	94%	18120	18120	18120	9361	54361

लिपिक हस्ताक्षर



हस्ताक्षर राजस्व निरीक्षक



कर अधीक्षक हस्ताक्षर



Zone_Name - Vijay Nagar Zone, Ward - New Vijay Nagar (14)

Sr. No.	Mohalla_Name	Govt Plot Id	Owner_Name	Father & Husband Name	Road Name	Mobile_Number	Occupancy_Status	Plot_Area	Total_Area_On_Ground_Floor	Total_Reputed_Residential_Builtup_Area	Total_Self_Residential_Builtup_Area	House_Type	Road_Width	Construction_Year	House_Number	House_Category	Rate_Multiplier	Construction_Status	Survey_Date	Old_Property_Tax_Id	Total_Builtup_Area	GIS_Map_Parcel_Id	Property_Label	Old_Arv	New_Arv	Arv_Difference %	Property_Tax 10%	Water_Tax 10%	Sewerage_Tax 4%	Old_Tax	New Tax
1163	Sector 12, Block R	R-119	Vimlesh		Near C. S. H. P Public School Vakeel Colony Vijay Nagar Ghaziabad	9871400573	Mix	2000	2000	0	1200	Pakka	Below12	2003	R-119	Mix	5	Constructed	2022-02-26	VN19462	2000	1547	00-001	28051	68592	145%	6859	6859	6859	2805	20578
1164	Sector 12, Block R	R-120	Padam Singh		Near Swadeshi Chowk Rail Colony New Vijay Nagar Ghaziabad		SelfOccupied	2200	2200	0	3400	Pakka	Below12	2003	R-120	Residential		Constructed	2022-02-26	N/A	3400	1548	00-001	-	35496	0%	3550	3550	3550	-	10649

लिपिक हस्ताक्षर



हस्ताक्षर राजस्व निरीक्षक



कर अधीक्षक हस्ताक्षर



Zone_Name - Vijay Nagar Zone, Ward - New Vijay Nagar (14)

Sr. No.	Mohalla_Name	Govt Plot Id	Owner_Name	Father & Husband Name	Road Name	Mobile Number	Occupancy_Status	Plot Area	Total_Area_On_Ground_Floor	Total_Reputed_Residential_Builtup_Area	Total_Self_Residential_Builtup_Area	House_Type	Road_Width	Construction_Year	House_Number	House_Category	Rate_Multiplier	Construction_Status	Survey Date	Old_Property_Tax_Id	Total_Built_Up_Area	GIS_Map_Parcel_Id	Property_Label	Old_Arv	New_Arv	Arv_Difference %	Property Tax 10%	Water_Tax 10%	Sewerage_Tax 4%	Old_Tax	New Tax
1165	Sector 12, Block R	R-123	N/A		Near C. S. H. P Public School Vakeel Colony Vijay Nagar Ghaziabad		Mix	2200	2200	0	1800	Pakka	Below12	2003	R-123	Mix	3	Constructed	2022-02-26	N/A	2200	1550	00-001	-	35611	0%	3561	3561	3561	-	10683
1166	Sector 12, Block R	R-138	N/A		Partap Vihar		SelfOccupied	3000	1600	0	4800	Pakka	Below12	2015	R-138	Residential		Constructed	2021-04-07	N/A	4800	1552	00-001	-	50112	0%	5011	5011	5011	-	15034
1167	Sector 12, Block R	R-137	Omvashti	DHARAM	Partap Vihar	8388922046	SelfOccupied	3000	1500	0	4500	Pakka	Below12	2003	R-137	Residential		Constructed	2021-04-07	VN19476	4500	1553	00-001	36432	46980	29%	4698	4698	4698	3643	14094
1168	Sector 12, Block R	R 136	Asharam	rajarajam	Sarvodaya Nagar	9717536331	SelfOccupied	3000	1400	0	1400	Pakka	Below12	2016	R 136	Residential		Constructed	2021-04-07	N/A	1400	1554	00-001	-	14616	0%	1462	1462	1462	-	4385

लिपिक हस्ताक्षर



हस्ताक्षर राजस्व निरीक्षक



कर अधीक्षक हस्ताक्षर




Zone_Name - Vijay Nagar Zone, Ward - New Vijay Nagar (14)

Sr. No.	Mohalla_Name	Govt Plot Id	Owner_Name	Father & Husband Name	Road Name	Mobile Number	Occupancy_Status	Plot Area	Total_Area_On_Ground_Floor	Total_Reputed_Residential_Builtup_Area	Total_Self_Residential_Builtup_Area	House_Type	Road Width	Construction_Year	House_Number	House_Category	Rate_Multiplier	Construction_Status	Survey Date	Old_Property_Tax_Id	Total_Built-Up_Area	GIS_Map_Parcel_Id	Property_Label	Old_Arv	New_Arv	Arv_Difference %	Property Tax 10%	Water_Tax 10%	Sewerage_Tax 4%	Old_Tax	New Tax
1169	Sector 12, Block R	R 135	Khushi Ram	Balkishan	Sarvodaya Nagar	9717941747	SelfOccupied	3000	1400	0	2800	Pakka	Below12	2010	R 135	Residential		Constructed	2021-04-07	N/A	2800	1555	00-001	-	29232	0%	2923	2923	2923	-	8770
1170	Sector 12, Block R	R-134	Anil And Sunil	Ajit Singh	Partap Vihar	8527419939	SelfOccupied	2500	1200	0	3600	Pakka	Below12	2015	R-134	Residential		Constructed	2021-04-07	VN19474	3600	1556	00-001	21039	37584	79%	3758	3758	3758	2104	11275
1171	Sector 12, Block R	R-134A	N/A		Partap Vihar		SelfOccupied	2500	1600	0	1600	Pakka	Below12	2015	R-134	Residential		Constructed	2021-04-07	N/A	1600	1557	00-001	-	16704	0%	1670	1670	1670	-	5011
1172	Sector 12, Block R	R-133	Ajit Singh And Sushil Kumar	meha singh	Partap Vihar	9717417642	SelfOccupied	2000	1500	0	1500	Pakka	Below12	2003	R-133	Residential		Constructed	2021-04-07	VN19473	1500	1558	00-001	6312	15660	148%	1566	1566	1566	631	4698


लिपिक हस्ताक्षर



हस्ताक्षर राजस्व निरीक्षक



कर अधीक्षक हस्ताक्षर



Zone_Name - Vijay Nagar Zone, Ward - New Vijay Nagar (14)

Sr. No.	Mohalla_Name	Govt Plot Id	Owner_Name	Father & Husband Name	Road Name	Mobile Number	Occupancy_Status	Plot Area	Total_Area_On_Ground_Floor	Total_Rented_Residential_Builtup_Area	Total_Self_Residential_Builtup_Area	House_Type	Road_Width	Construction_Year	House_Number	House_Category	Rate_Multiplier	Construction_Status	Survey Date	Old_Property_Tax_Id	Total_Built-Up_Area	GIS_Map_Parcel_Id	Property_Label	Old_Arv	New_Arv	Arv_Difference %	Property Tax 10%	Water_Tax 10%	Sewerage_Tax 4%	Old_Tax	New Tax
1173	Sector 12, Block R	R-132	Reeta Singh	S.P Singh	Partap Vihar	9818956890	SelfOccupied	3000	1600	0	3200	Pakka	Belw12	2015	R-132	Residential		Constructed	2021-04-07	VN19472	3200	1559	00-001	22080	33408	51%	3341	3341	3341	2208	10022
1174	Sector 12, Block R	R-131	Deepak Kumar	B.B Sharma	Partap Vihar	9818162114	SelfOccupied	2500	1650	0	1650	Pakka	Belw12	2015	R-131	Residential		Constructed	2021-04-07	VN19471	1650	1560	00-001	16831	17226	2%	1723	1723	1723	1683	5168
1175	Sector 12, Block R	R 130	Suman Wadaya	dk	Near C. S. H. P Public School Vakeel Colony Vijay Nagar Ghaziabad		SelfOccupied	2500	2400	0	2400	Pakka	Belw12	2016	R 130	Residential		Constructed	2021-04-07	N/A	2400	1561	00-001	-	25056	0%	2506	2506	2506	-	7517
1176	Sector 12, Block R	R 129	Suraj Pal Singh	rajveersingh	Sarvodaya Nagar	9818590200	SelfOccupied	3000	1400	0	2800	Pakka	Belw12	2018	R 129	Residential		Constructed	2021-04-07	N/A	2800	1562	00-001	-	29232	0%	2923	2923	2923	-	8770

लिपिक हस्ताक्षर



हस्ताक्षर राजस्व निरीक्षक




कर अधीक्षक हस्ताक्षर



Zone_Name - Vijay Nagar Zone, Ward - New Vijay Nagar (14)

Sr. No.	Mohalla_Name	Govt Plot Id	Owner_Name	Father & Husband Name	Road Name	Mobile Number	Occupancy Status	Plot Area	Total Area On Ground Floor	Total Residential Built up Area	Total Self Residential Built up Area	House Type	Road Width	Construction Year	House Number	House Category	Rate Multiplier	Construction Status	Survey Date	Old Property Tax Id	Total Built Up Area	GIS Map Parcel Id	Property Label	Old Arv	New Arv	Arv Difference %	Property Tax 10%	Water Tax 10%	Sewerage Tax 4%	Old Tax	New Tax
1177	Sector 12, Block R	R-128	Suman Lata	A.S Nahra	Partap Vihar	8447155817	SelfOccupied	3000	1000	0	3100	Pakka	Belw12	2015	R-128	Residential		Constructed	2021-04-07	VN19468	3100	1563	00-001	12622	32364	156%	3236	3236	3236	1262	9709
1178	Sector 12, Block R	R 127	Vidhya Bhushan Jayant	mahar Singh	Sarvodaya Nagar	9971583639	SelfOccupied	3000	1400	0	2800	Pakka	Belw12	2006	R 127	Residential		Constructed	2021-04-07	N/A	2800	1564	00-001	-	29232	0%	2923	2923	2923	-	8770
1179	Sector 12, Block R	R-126	Raj Kumar		Sarvodaya Nagar		SelfOccupied	3000	2800	0	8200	Pakka	Belw12	2015	R-126	Residential		Constructed	2021-04-07	N/A	8200	1565	00-001	-	85608	0%	8561	8561	8561	-	25682
1180	Sector 12, Block R	R-125	Ram Kumar	Ram kumar	Partap Vihar	9891457752	SelfOccupied	3000	1200	0	2400	Pakka	Belw12	2015	R-125	Residential		Constructed	2021-04-07	VN19465	2400	1566	00-001	5258	25056	377%	2506	2506	2506	526	7517
1181	Sector 12, Block R	R-125/1	N/A		Partap Vihar		SelfOccupied	1100	1100	0	2000	Pakka	Belw12	2016	R-139	Mix	5	Constructed	2021-04-08	N/A	2100	1567	00-001	-	27888	0%	2789	2789	2789	-	8366

लिपिक हस्ताक्षर



हस्ताक्षर राजस्व निरीक्षक



कर अधीक्षक हस्ताक्षर




Zone_Name - Vijay Nagar Zone, Ward - New Vijay Nagar (14)

Sr. No.	Mohalla_Name	Govt Plot Id	Owner_Name	Father & Husband Name	Road Name	Mobile Number	Occupancy_Status	Plot Area	Total_Area_On_Ground_Floor	Total_Reputed_Residential_Builtup_Area	Total_Self_Residential_Builtup_Area	House_Type	Road_Width	Construction_Year	House_Number	House_Category	Rate_Multiplier	Construction_Status	Survey_Date	Old_Property_Tax_Id	Total_Built-Up_Area	GIS_Map_Parcel_Id	Property_Label	Old_Arv	New_Arv	Arv_Difference %	Property_Tax 10%	Water_Tax 10%	Sewerage_Tax 4%	Old_Tax	New Tax
1182	Sector 12, Block R	R 140	Sheela		Partap Vihar		SelfOccupied	2480	1400	0	1400	Pakka	Belw12	2018	R-140	Residential		Constructed	2021-04-08	VN25746	1400	1568	00-001	10519	14616	39%	1462	1462	1462	1052	4385
1183	Sector 12, Block R	141	Sukhddev Singh		Sarvodaya Nagar	9560031993	SelfOccupied	2500	1400	0	1400	Pakka	Belw12	2003	141	Residential		Constructed	2021-04-08	N/A	1400	1569	00-001	-	14616	0%	1462	1462	1462	-	4385
1184	Sector 12, Block R	142	Suraj Prakash		Sarvodaya Nagar	9999627097	SelfOccupied	2500	1400	0	1400	Pakka	Belw12	2003	142	Residential		Constructed	2021-04-08	N/A	1400	1570	00-001	-	14616	0%	1462	1462	1462	-	4385
1185	Sector 12, Block R	R 143	Amit Chauhan	tuhiram chauharam	Sarvodaya Nagar	9873794941	SelfOccupied	2500	1200	0	1200	Pakka	Belw12	2017	R 143	Residential		Constructed	2021-04-08	N/A	1200	1571	00-001	-	12528	0%	1253	1253	1253	-	3758
1186	Sector 12, Block R	R-144	Vimal Kumar		Partap Vihar		SelfOccupied	2500	2450	0	7250	Pakka	Belw12	2015	R-144	Residential		Constructed	2021-04-08	N/A	7250	1572	00-001	-	75690	0%	7569	7569	7569	-	22707


लिपिक हस्ताक्षर



हस्ताक्षर राजस्व निरीक्षक



कर अधीक्षक हस्ताक्षर




Zone_Name - Vijay Nagar Zone, Ward - New Vijay Nagar (14)

Sr. No.	Mohalla_Name	Govt Plot Id	Owner_Name	Father & Husband Name	Road Name	Mobile Number	Occupancy_Status	Plot Area	Total_Area_On_Ground_Floor	Total_Reputed_Residential_Builtup_Area	Total_Self_Residential_Builtup_Area	House_Type	Road_Width	Construction_Year	House_Number	House_Category	Rate_Multiplier	Construction_Status	Survey_Date	Old_Property_Tax_Id	Total_Built-Up_Area	GIS_Map_Parcel_Id	Property_Label	Old_Arv	New_Arv	Arv_Difference %	Property Tax 10%	Water_Tax 10%	Sewerage_Tax 4%	Old_Tax	New Tax
1187	Sector 12, Block R	R 145	N/A		Sarvodaya Nagar		SelfOccupied	2500	1200	0	3600	Pakka	Below12	2017	R 145	Residential		Constructed	2021-04-08	N/A	6000	1573	00-001	-	37584	0%	3758	3758	3758	-	11275
1188	Sector 12, Block R	r-146	N/A		Sarvodaya Nagar		SelfOccupied	2500	2100	0	4200	Pakka	Below12	2010	r-146	Residential		Constructed	2021-04-08	N/A	4200	1574	00-001	-	43848	0%	4385	4385	4385	-	13154
1189	Sector 12, Block R	R 147	Shiv Kumar Sharma	shri prasad sharma	Sarvodaya Nagar	9818334216	SelfOccupied	2500	1200	0	2400	Pakka	Below12	2015	R 147	Residential		Constructed	2021-04-08	N/A	2400	1575	00-001	-	25056	0%	2506	2506	2506	-	7517
1190	Sector 12, Block R	148	Abhinav		Sarvodaya Nagar	9891342587	SelfOccupied	2500	1400	0	1400	Pakka	Below12	2003	148	Residential		Constructed	2021-04-08	N/A	1400	1576	00-001	-	14616	0%	1462	1462	1462	-	4385

लिपिक हस्ताक्षर



हस्ताक्षर राजस्व निरीक्षक



कर अधीक्षक हस्ताक्षर



Zone_Name - Vijay Nagar Zone, Ward - New Vijay Nagar (14)

Sr. No.	Mohalla_Name	Govt Plot Id	Owner_Name	Father & Husband Name	Road Name	Mobile_Number	Occupancy_Status	Plot_Area	Total_Area_On_Ground_Floor	Total_Rented_Residential_Builtup_Area	Total_Self_Residential_Builtup_Area	House_Type	Road_Width	Construction_Year	House_Number	House_Category	Rate_Multiplier	Construction_Status	Survey_Date	Old_Property_Tax_Id	Total_Builtup_Area	GIS_Map_Parcel_Id	Property_Label	Old_Arv	New_Arv	Arv_Difference%	Property_Tax 10%	Water_Tax 10%	Sewerage_Tax 4%	Old_Tax	New Tax
1191	Sector 12, Block R	R-149	Dhram Pal		Near C. S. H. P Public School Vakeel Colony Vijay Nagar Ghaziabad	9891043561	SelfOccupied	1600	1600	0	4600	Pakka	Below12	2003	R-149	Mix	5	Constructed	2022-02-26	VN19487	4800	1577	00-001	38640	62040	61%	6204	6204	6204	3864	18612
1192	Sector 12, Block R	r-150	Raghu Veer Singh		Partap Vihar		SelfOccupied	3000	1400	0	2800	Pakka	Below12	2010	r-150	Residential		Constructed	2021-04-08	VN19667	2800	1578	00-001	13149	29232	122%	2923	2923	2923	1315	8770

लिपिक हस्ताक्षर



हस्ताक्षर राजस्व निरीक्षक



कर अधीक्षक हस्ताक्षर




Zone_Name - Vijay Nagar Zone, Ward - New Vijay Nagar (14)

Sr. No.	Mohalla_Name	Govt Plot Id	Owner_Name	Father & Husband Name	Road Name	Mobile Number	Occupancy Status	Plot Area	Total Area On Ground Floor	Total Residential Built up Area	Total Self Residential Built up Area	House Type	Road Width	Construction Year	House Number	House Category	Rate Multiplier	Construction Status	Survey Date	Old Property Tax Id	Total Built Up Area	GIS Map Parcel Id	Property Label	Old Arv	New Arv	Arv Difference %	Property Tax 10%	Water Tax 10%	Sewerage Tax 4%	Old Tax	New Tax
1193	Sector 12, Block R	N/A	N/A		Near By Aastha Hospital R Block New Vijay Nagar Ghaziabad		Rented	1500	1500	0	0	Pakka	Below 12	2010	N/A	Non Residential	5,5,3,5,5,5	Constructed	2022-04-18	N/A	4300	1580	00-001	-	267706	0%	26771	26771	26771	-	80312
1194	Sector 12, Block R	R-153	N/A		Partap Vihar		Self Occupied	3000	1400	0	2800	Pakka	Below 12	2015	R-153	Residential		Constructed	2021-04-08	N/A	2800	1581	00-001	-	29232	0%	2923	2923	2923	-	8770
1195	Sector 12, Block R	R-154	Seth Pal Singh		Partap Vihar		Self Occupied	2500	800	0	800	Pakka	Below 12	2014	R-154	Mix	1	Constructed	2021-04-08	VN19490	1600	1582	00-001	13149	19565	49%	1956	1956	1956	1315	5869
1196	Sector 12, Block R	R-155	Devan and Sharma	J. P Sharma	Partap Vihar	9953019116	Self Occupied	2000	1200	0	2500	Pakka	Below 12	2009	R 155	Residential		Constructed	2021-04-08	N/A	2500	1583	00-001	-	26100	0%	2610	2610	2610	-	7830


लिपिक हस्ताक्षर



हस्ताक्षर राजस्व निरीक्षक



कर अधीक्षक हस्ताक्षर



Zone_Name - Vijay Nagar Zone, Ward - New Vijay Nagar (14)

Sr. No.	Mohalla_Name	Govt Plot Id	Owner_Name	Father & Husband Name	Road Name	Mobile Number	Occupancy_Status	Plot Area	Total_Area_On_Ground_Floor	Total_Reputed_Residential_Builtup_Area	Total_Self_Residential_Builtup_Area	House_Type	Road_Width	Construction_Year	House_Number	House_Category	Rate_Multiplier	Construction_Status	Survey_Date	Old_Property_Tax_Id	Total_Built-Up_Area	GIS_Map_Parcel_Id	Property_Label	Old_Arv	New_Arv	Arv_Difference %	Property Tax 10%	Water_Tax 10%	Sewerage_Tax 4%	Old_Tax	New Tax
1197	Sector 12, Block R	R 156	Sanjay Srivastav		Partap Vihar		SelfOccupied	3000	900	0	1050	Pakka	Belw12	2016	R 156	Residential		Constructed	2021-04-08	N/A	1050	1584	00-001	-	10962	0%	1096	1096	1096	-	3289
1198	Sector 12, Block R	R 157	Kavita Kulsrath	sanjeev kulsrath	Sarvodaya Nagar	9871801471	SelfOccupied	2000	1400	0	2600	Pakka	Belw12	2015	R 157	Residential		Constructed	2021-04-08	N/A	2600	1585	00-001	-	27144	0%	2714	2714	2714	-	8143
1199	Sector 12, Block R	R 158	Madan Singh		Partap Vihar		SelfOccupied	2500	1200	0	3600	Pakka	Belw12	2012	R 158	Residential		Constructed	2021-04-08	N/A	3600	1586	00-001	-	37584	0%	3758	3758	3758	-	11275
1200	Sector 12, Block R	R-159	Rajveer Singh	Dhani Ram	Partap Vihar	9891452881	SelfOccupied	3000	1480	0	4440	Pakka	Belw12	2015	R-159	Residential		Constructed	2021-04-08	VN19497	4440	1587	00-001	45540	46354	2%	4635	4635	4635	4554	13906
1201	Sector 12, Block R	R 160	Ramveer Saxena	sukpal singh	Partap Vihar	9910812757	SelfOccupied	2000	1400	0	2950	Pakka	Belw12	2010	R 160	Residential		Constructed	2021-04-08	N/A	2950	1588	00-001	-	30798	0%	3080	3080	3080	-	9239

लिपिक हस्ताक्षर



हस्ताक्षर राजस्व निरीक्षक



कर अधीक्षक हस्ताक्षर



Zone_Name - Vijay Nagar Zone, Ward - New Vijay Nagar (14)

Sr. No.	Mohalla_Name	Govt Plot Id	Owner_Name	Father & Husband Name	Road Name	Mobile Number	Occupancy_Status	Plot Area	Total_Area_On_Ground_Floor	Total_Residential_Builtup_Area	Total_Self_Residential_Builtup_Area	House_Type	Road Width	Construction_Year	House_Number	House_Category	Rate_Multiplier	Construction_Status	Survey Date	Old_Property_Tax_Id	Total_Built-Up_Area	GIS_Map_Parcel_Id	Property_Label	Old_Arv	New_Arv	Arv_Difference %	Property Tax 10%	Water_Tax 10%	Sewerage_Tax 4%	Old_Tax	New Tax
1202	Sector 12, Block R	r 161	Munni Devi	gangsram	Sarvodaya Nagar	9868823397	SelfOccupied	2500	1000	0	1500	Pakka	Below12	2016	r 161	Residential		Constructed	2021-04-08	N/A	1500	1589	00-001	-	15660	0%	1566	1566	1566	-	4698
1203	Sector 12, Block R	R 162	Dev Dutt	Jai Pal Singh	Partap Vihar	9711413623	SelfOccupied	3000	1400	0	4200	Pakka	Below12	2012	R 162	Residential		Constructed	2021-04-08	N/A	4200	1590	00-001	-	43848	0%	4385	4385	4385	-	13154
1204	Sector 12, Block R	R-174/1	Mamta Rani		Partap Vihar	9711938924	SelfOccupied	1800	1800	0	3000	Pakka	Below12	2018	R-163	Mix	5	Constructed	2021-04-08	VN28166	3600	1591	00-001	13149	73368	458%	7337	7337	7337	1315	22010
1205	Sector 12, Block R	163/A	Saroj Rani		Advocate Colony R Block Sec-12 Pratap Vihar	9268136610	SelfOccupied	1800	1800	0	3000	Pakka	Below12	2003	163/a	Mix	5	Constructed	2022-02-26	VN19495	3600	1592	00-001	13149	73368	458%	7337	7337	7337	1315	22010

लिपिक हस्ताक्षर



हस्ताक्षर राजस्व निरीक्षक



कर अधीक्षक हस्ताक्षर




Zone_Name - Vijay Nagar Zone, Ward - New Vijay Nagar (14)

Sr. No.	Mohalla_Name	Govt Plot Id	Owner_Name	Father & Husband Name	Road Name	Mobile Number	Occupancy_Status	Plot Area	Total_Area_On_Ground_Floor	Total_Rented_Residential_Builtup_Area	Total_Self_Residential_Builtup_Area	House_Type	Road Width	Construction_Year	House_Number	House_Category	Rate_Multiplier	Construction_Status	Survey Date	Old_Property_Tax_Id	Total_Built-Up_Area	GIS_Map_Parcel_Id	Property_Label	Old_Arv	New_Arv	Arv_Difference %	Property Tax 10%	Water_Tax 10%	Sewerage_Tax 4%	Old_Tax	New Tax
1206	Sector 12, Block R	R-163	Kamlesh Shrivastav		Advocate Colony R Block Sec-12 Pratap Vihar	9818851998	SelfOccupied	1800	1800	0	1800	Pakka	Belw12	2015	R-163	Residential		Constructed	2021-04-08	VN19678	1800	1593	00-001	8415	18792	123%	1879	1879	1879	842	5638
1207	Sector 12, Block R	R-174	Deepk	Harishpal	Sarvodaya Nagar	9873695235	SelfOccupied	3000	1400	0	2800	Pakka	Belw12	2010	R-174	Residential		Constructed	2021-04-08	N/A	2800	1594	00-001	-	29232	0%	2923	2923	2923	-	8770
1208	Sector 12, Block R	R 172	Ajeet Kothari		Sarvodaya Nagar		SelfOccupied	2000	1200	0	2200	Pakka	Belw12	2015	R 172	Residential		Constructed	2021-04-08	N/A	2200	1595	00-001	-	22968	0%	2297	2297	2297	-	6890
1209	Sector 12, Block R	R 173	Ved Pal	Dal Chand	Partap Vihar	9810458619	SelfOccupied	2500	2400	0	7050	Pakka	Belw12	2011	R 173	Residential		Constructed	2021-04-08	N/A	7050	1596	00-001	-	73602	0%	7360	7360	7360	-	22081

लिपिक हस्ताक्षर



हस्ताक्षर राजस्व निरीक्षक



कर अधीक्षक हस्ताक्षर



Zone_Name - Vijay Nagar Zone, Ward - New Vijay Nagar (14)

Sr. No.	Mohalla_Name	Govt Plot Id	Owner_Name	Father & Husband Name	Road Name	Mobile Number	Occupancy_Status	Plot Area	Total_Area_On_Ground_Floor	Total_Residential_Builtup_Area	Total_Self_Residential_Builtup_Area	House_Type	Road Width	Construction_Year	House_Number	House_Category	Rate_Multiplier	Construction_Status	Survey Date	Old_Property_Tax_Id	Total_Built-Up_Area	GIS_Map_Parcel_Id	Property_Label	Old_Arv	New_Arv	Arv_Difference %	Property Tax 10%	Water_Tax 10%	Sewerage_Tax 4%	Old_Tax	New Tax
1210	Sector 12, Block R	R 171	Prahla d Gupta	R K Gupta	Partap Vihar	9868885807	SelfOccupied	2500	1400	0	2800	Pakka	Below12	2011	R 171	Residential		Constructed	2021-04-08	N/A	2800	1597	00-001	-	29232	0%	2923	2923	2923	-	8770
1211	Sector 12, Block R	r-170	Ravinder Kumar	satveer singh	Partap Vihar	8826548105	SelfOccupied	2000	800	0	1700	Pakka	Below12	2010	r-170	Residential		Constructed	2021-04-08	VN19503	1700	1598	00-001	13149	17748	35%	1775	1775	1775	1315	5324
1212	Sector 12, Block R	R-169	N/A		Partap Vihar		SelfOccupied	2000	1550	0	4850	Pakka	Below12	2008	R-169	Residential		Constructed	2021-04-08	N/A	4850	1599	00-001	-	50634	0%	5063	5063	5063	-	15190
1213	Sector 12, Block R	R 185	Hari Ram Singh		Advocate Colony R Block Sec-12 Pratap Vihar		SelfOccupied	2000	1400	0	4200	Pakka	Below12	2016	R 168	Residential		Constructed	2021-04-07	N/A	4200	1600	00-001	-	43848	0%	4385	4385	4385	-	13154

लिपिक हस्ताक्षर



हस्ताक्षर राजस्व निरीक्षक



कर अधीक्षक हस्ताक्षर



Zone_Name - Vijay Nagar Zone, Ward - New Vijay Nagar (14)

Sr. No.	Mohalla_Name	Govt Plot Id	Owner_Name	Father & Husband Name	Road Name	Mobile Number	Occupancy Status	Plot Area	Total Area On Ground Floor	Total Residential Built up Area	Total Self Residential Built up Area	House Type	Road Width	Construction Year	House Number	House Category	Rate Multiplier	Construction Status	Survey Date	Old Property Tax Id	Total Built Up Area	GIS Map Parcel Id	Property Label	Old Arv	New Arv	Arv Difference %	Property Tax 10%	Water Tax 10%	Sewerage Tax 4%	Old Tax	New Tax
1214	Sector 12, Block R	R-167	Rani	Late.Narandranath	Partap Vihar	9810224085	SelfOccupied	2000	1500	0	3500	Pakka	Below12	2015	R-167	Residential		Constructed	2021-04-08	VN19682	3500	1601	00-001	30995	36540	18%	3654	3654	3654	3100	10962
1215	Sector 12, Block R	R-166	Kunti Devi		Sarvodaya Nagar	9868471861	SelfOccupied	2000	1400	0	4200	Pakka	Below12	2003	R-166	Residential		Constructed	2021-04-08	VN19500	4200	1602	00-001	23138	43848	90%	4385	4385	4385	2314	13154
1216	Sector 12, Block R	R 165	Krishan Murari	ramswarup	Sarvodaya Nagar	8920144741	SelfOccupied	2500	1200	0	2400	Pakka	Below12	2015	R 165	Residential		Constructed	2021-04-08	N/A	2400	1603	00-001	-	25056	0%	2506	2506	2506	-	7517
1217	Sector 12, Block R	164	Pancham Singh		Advocate Colony R Block Sec-12 Pratap Vihar	9643897358	SelfOccupied	1200	1200	0	2200	Pakka	Below12	2003	R-164	Residential		Constructed	2022-02-26	VN22237	2200	1604	00-001	13149	22968	75%	2297	2297	2297	1315	6890


लिपिक हस्ताक्षर



हस्ताक्षर राजस्व निरीक्षक



कर अधीक्षक हस्ताक्षर



Zone_Name - Vijay Nagar Zone, Ward - New Vijay Nagar (14)

Sr. No.	Mohalla_Name	Govt Plot Id	Owner_Name	Father & Husband Name	Road Name	Mobile Number	Occupancy_Status	Plot Area	Total Area_Ground_Floor	Total_Rented_Residential_Builtup_Area	Total_Self_Residential_Builtup_Area	House_Type	Road Width	Construction_Year	House_Number	House_Category	Rate_Multiplier	Construction_Status	Survey Date	Old_Property_Tax_Id	Total_Builtup_Area	GIS_Map_Parcel_Id	Property_Label	Old_Arv	New_Arv	Arv_Difference %	Property Tax 10%	Water_Tax 10%	Sewerage_Tax 4%	Old_Tax	New Tax
1218	Sector 12, Block R	R-164a	Munnilal	ramprasad	Partap Vihar	9811655581	SelfOccupied	2000	1200	0	1350	Pakka	Belw12	2010	R-164a	Residential		Constructed	2021-04-08	N/A	1350	1605	00-001	-	14094	0%	1409	1409	1409	-	4228
1219	Sector 12, Block R	R-164	Bhupander Kumar		Near Swadeshi Chowk Rail Colony New Vijay Nagar Ghaziabad	9643003535	SelfOccupied	2500	1200	0	2400	Pakka	Belw12	2015	R-164B	Residential		Constructed	2021-04-08	VN19499	2400	1606	00-001	13149	25056	91%	2506	2506	2506	1315	7517
1220	Sector 12, Block R	R 175	Sukhbir Singh	Heera Lal	Partap Vihar		SelfOccupied	2500	1200	0	2500	Pakka	Belw12	2012	R 175	Residential		Constructed	2021-04-08	N/A	2500	1607	00-001	-	26100	0%	2610	2610	2610	-	7830
1221	Sector 12, Block R	R 176	Rajeev Kumar	durjan Singh	Partap Vihar	9856328741	SelfOccupied	2000	1000	0	1200	Pakka	Belw12	2016	R 176	Residential		Constructed	2021-04-08	N/A	1200	1608	00-001	-	12528	0%	1253	1253	1253	-	3758

लिपिक हस्ताक्षर



हस्ताक्षर राजस्व निरीक्षक



कर अधीक्षक हस्ताक्षर




Zone_Name - Vijay Nagar Zone, Ward - New Vijay Nagar (14)

Sr. No.	Mohalla_Name	Govt Plot Id	Owner_Name	Father & Husband Name	Road Name	Mobile_Number	Occupancy_Status	Plot_Area	Total_Area_On_Ground_Floor	Total_Reputed_Residential_Builtup_Area	Total_Self_Residential_Builtup_Area	House_Type	Road_Width	Construction_Year	House_Number	House_Category	Rate_Multiplier	Construction_Status	Survey_Date	Old_Property_Tax_Id	Total_Builtup_Area	GIS_Map_Parcel_Id	Property_Label	Old_Arv	New_Arv	Arv_Difference%	Property_Tax 10%	Water_Tax 10%	Sewerage_Tax 4%	Old_Tax	New Tax
1222	Sector 12, Block R	177	Gopal Varma		Advocate Colony R Block Sec-12 Pratap Vihar	9910076818	SelfOccupied	1200	1200	0	2200	Pakka	Below12	2003	R-177	Residential		Constructed	2022-02-26	VN19508	2200	1609	00-001	13149	22968	75%	2297	2297	2297	1315	6890
1223	Sector 12, Block R	R-178	Santosh Kumar Mishra		Sector 12 R Block Vijay Nagar		SelfOccupied	1500	1200	0	1900	Pakka	Below12	2010	R-178	Residential		Constructed	2022-04-18	N/A	1900	1610	00-001	-	19836	0%	1984	1984	1984	-	5951
1224	Sector 12, Block R	R179	Diwakar Sarkar		Advocate Colony R Block Sec-12 Pratap Vihar	9456861064	SelfOccupied	1200	1200	0	2200	Pakka	Below12	2005	R-179	Residential		Constructed	2022-02-26	VN19510	2200	1611	00-001	13149	22968	75%	2297	2297	2297	1315	6890

लिपिक हस्ताक्षर



हस्ताक्षर राजस्व निरीक्षक



कर अधीक्षक हस्ताक्षर



Zone_Name - Vijay Nagar Zone, Ward - New Vijay Nagar (14)

Sr. No.	Mohalla_Name	Govt Plot Id	Owner_Name	Father & Husband Name	Road Name	Mobile_Number	Occupancy_Status	Plot_Area	Total_Area_On_Ground_Floor	Total_Reputed_Residential_Builtup_Area	Total_Self_Residential_Builtup_Area	House_Type	Road_Width	Construction_Year	House_Number	House_Category	Rate_Multiplier	Construction_Status	Survey_Date	Old_Property_Tax_Id	Total_Builtup_Area	GIS_Map_Parcel_Id	Property_Label	Old_Arv	New_Arv	Arv_Difference %	Property_Tax 10%	Water_Tax 10%	Sewerage_Tax 4%	Old_Tax	New_Tax
1225	Sector 12, Block R	R-180	N/A		Advocate Colony R Block Sec-12 Pratap Vihar		SelfOccupied	1200	1200	0	1300	Pakka	Below12	2005	R-180	Residential		Constructed	2022-02-26	N/A	1300	1612	00-001	-	13572	0%	1357	1357	1357	-	4072
1226	Sector 12, Block R	R181	Roopvati		Sector 12, Block R	9717632110	SelfOccupied	1200	1200	0	2200	Pakka	Below12	2005	R-181	Residential		Constructed	2022-02-26	VN19513	2200	1613	00-001	13149	22968	75%	2297	2297	2297	1315	6890
1227	Sector 12, Block R	R-182	Ram Avtar Parshad		Advocate Colony R Block Sec-12 Pratap Vihar	9873055504	SelfOccupied	1200	1200	0	2200	Pakka	Below12	2005	R-182	Residential		Constructed	2022-02-26	VN19514	2200	1614	00-001	13149	22968	75%	2297	2297	2297	1315	6890

लिपिक हस्ताक्षर



हस्ताक्षर राजस्व निरीक्षक



कर अधीक्षक हस्ताक्षर



Zone_Name - Vijay Nagar Zone, Ward - New Vijay Nagar (14)

Sr. No.	Mohalla_Name	Govt Plot Id	Owner_Name	Father & Husband Name	Road Name	Mobile Number	Occupancy_Status	Plot Area	Total_Area_On_Ground_Floor	Total_Reented_Residential_Builtup_Area	Total_Self_Residential_Builtup_Area	House_Type	Road Width	Construction_Year	House_Number	House_Category	Rate_Multiplier	Construction_Status	Survey Date	Old_Property_Tax_Id	Total_Built_Up_Area	GIS_Map_Parcel_Id	Property_Label	Old_Arv	New_Arv	Arv_Difference %	Property Tax 10%	Water_Tax 10%	Sewerage_Tax 4%	Old_Tax	New Tax
1228	Sector 12, Block R	R183	N/A		Advocate Colony R Block Sec-12 Pratap Vihar		SelfOccupied	1200	1200	0	2400	Pakka	Belw12	2006	R-183	Residential		Constructed	2022-02-26	N/A	2400	1615	00-001	-	25056	0%	2506	2506	2506	-	7517
1229	Sector 12, Block R	R-183A	Kamla Bhatt		Advocate Colony R Block Sec-12 Pratap Vihar	8826022183	SelfOccupied	1200	1200	0	2200	Pakka	Belw12	2006	R-183A	Residential		Constructed	2022-02-26	VN19511	2200	1616	00-001	13149	22968	75%	2297	2297	2297	1315	6890
1230	Sector 12, Block R	R-192	N/A		Sarvodaya Nagar		SelfOccupied	3000	1200	0	2400	Pakka	Belw12	2003	192	Residential		Constructed	2021-04-08	N/A	2400	1617	00-001	-	25056	0%	2506	2506	2506	-	7517
1231	Sector 12, Block R	R-191/12	Upama Rani Nandy		Partap Vihar	9560761417	SelfOccupied	1500	1400	0	2800	Pakka	Belw12	2015	R-191/12	Residential		Constructed	2021-04-08	N/A	2800	1618	00-001	-	29232	0%	2923	2923	2923	-	8770


लिपिक हस्ताक्षर



हस्ताक्षर राजस्व निरीक्षक



कर अधीक्षक हस्ताक्षर



Zone_Name - Vijay Nagar Zone, Ward - New Vijay Nagar (14)

Sr. No.	Mohalla_Name	Govt Plot Id	Owner_Name	Father & Husband Name	Road Name	Mobile Number	Occupancy_Status	Plot Area	Total_Area_On_Ground_Floor	Total_Rented_Residential_Builtup_Area	Total_Self_Residential_Builtup_Area	House_Type	Road_Width	Construction_Year	House_Number	House_Category	Rate_Multiplier	Construction_Status	Survey Date	Old_Property_Tax_Id	Total_Built-Up_Area	GIS_Map_Parcel_Id	Property_Label	Old_Arv	New_Arv	Arv_Difference %	Property Tax 10%	Water_Tax 10%	Sewerage_Tax 4%	Old_Tax	New Tax
1232	Sector 12, Block R	R 189	Sushma Mishra	Pankaj Mishra	Partap Vihar	9899966589	SelfOccupied	2000	1400	0	2950	Pakka	Belw12	2007	R 189	Residential		Constructed	2021-04-08	N/A	2950	1620	00-001	-	30798	0%	3080	3080	3080	-	9239
1233	Sector 12, Block R	R-188	N/A		Partap Vihar		SelfOccupied	1500	1200	0	2400	Pakka	Belw12	2015	R-188	Residential		Constructed	2021-04-08	N/A	2400	1621	00-001	-	25056	0%	2506	2506	2506	-	7517
1234	Sector 12, Block R	R-187	Satender Kumar		Near Swadesh i Chowk Rail Colony New Vijay Nagar Ghaziabad	9990336222	SelfOccupied	1500	1200	0	1900	Pakka	Belw12	2010	R-187	Residential		Constructed	2022-02-26	VN30994	1900	1622	00-001	13149	19836	51%	1984	1984	1984	1315	5951
1235	Sector 12, Block R	R 186	N/A		Partap Vihar		SelfOccupied	1500	1400	0	2900	Pakka	Belw12	2014	R-186	Residential		Constructed	2021-04-08	N/A	2900	1623	00-001	-	30276	0%	3028	3028	3028	-	9083

लिपिक हस्ताक्षर



हस्ताक्षर राजस्व निरीक्षक



कर अधीक्षक हस्ताक्षर



Zone_Name - Vijay Nagar Zone, Ward - New Vijay Nagar (14)

Sr. No.	Mohalla_Name	Govt Plot Id	Owner_Name	Father & Husband Name	Road Name	Mobile_Number	Occupancy_Status	Plot Area	Total_Area_On_Ground_Floor	Total_Reputed_Residential_Builtup_Area	Total_Self_Residential_Builtup_Area	House_Type	Road_Width	Construction_Year	House_Number	House_Category	Rate_Multiplier	Construction_Status	Survey_Date	Old_Property_Tax_Id	Total_Built-Up_Area	GIS_Map_Parcel_Id	Property_Label	Old_Arv	New_Arv	Arv_Difference %	Property_Tax 10%	Water_Tax 10%	Sewerage_Tax 4%	Old_Tax	New Tax
1236	Sector 12, Block R	R 185	Bhagwati Devi	Babu Lal mahar	Partap Vihar	8865066040	SelfOccupied	2000	1300	0	3900	Pakka	Below12	2003	R 185	Residential		Constructed	2021-04-08	N/A	3900	1624	00-001	-	40716	0%	4072	4072	4072	-	12215
1237	Sector 12, Block R	R-186	N/A		Partap Vihar		SelfOccupied	2000	1400	0	4200	Pakka	Below12	2015	R-186	Residential		Constructed	2021-04-08	N/A	4200	1625	00-001	-	43848	0%	4385	4385	4385	-	13154
1238	Sector 12, Block R	R-183	N/A		Partap Vihar		SelfOccupied	3000	1200	0	2400	Pakka	TwelveTo24	2015	R-183	Residential		Constructed	2021-04-08	N/A	2400	1626	00-001	-	31680	0%	3168	3168	3168	-	9504
1239	Sector 12, Block R	R 193	Shashi Sharma	khushiraj sharma	Sarvodaya Nagar	9810109066	SelfOccupied	1200	1200	0	2400	Pakka	Below12	2016	R 193	Residential		Constructed	2021-04-08	N/A	2400	1627	00-001	-	25056	0%	2506	2506	2506	-	7517
1240	Sector 12, Block R	r-194	Rajesh Kumar Jadon	nathuram	Partap Vihar	7678280444	SelfOccupied	2500	1200	0	2500	Pakka	Below12	2010	r-194	Residential		Constructed	2021-04-08	VN24565	2500	1628	00-001	13149	26100	98%	2610	2610	2610	1315	7830

लिपिक हस्ताक्षर



हस्ताक्षर राजस्व निरीक्षक




कर अधीक्षक हस्ताक्षर



Zone_Name - Vijay Nagar Zone, Ward - New Vijay Nagar (14)

Sr. No.	Mohalla_Name	Govt Plot Id	Owner_Name	Father & Husband Name	Road Name	Mobile Number	Occupancy_Status	Plot Area	Total_Area_On_Ground_Floor	Total_Reputed_Residential_Builtup_Area	Total_Self_Residential_Builtup_Area	House_Type	Road Width	Construction_Year	House_Number	House_Category	Rate_Multiplier	Construction_Status	Survey Date	Old_Property_Tax_Id	Total_Built-Up_Area	GIS_Map_Parcel_Id	Property_Label	Old_Arv	New_Arv	Arv_Difference %	Property Tax 10%	Water_Tax 10%	Sewerage_Tax 4%	Old_Tax	New Tax
1241	Sector 12, Block R	R 195	Sanjay Kumar Singh	saligram	Sarvodaya Nagar	9717640586	SelfOccupied	2000	1200	0	2400	Pakka	Belw12	2016	R 195	Residential		Constructed	2021-04-08	N/A	2400	1629	00-001	-	25056	0%	2506	2506	2506	-	7517
1242	Sector 12, Block R	r-196	Kushal Pal Singh	gopal	Sarvodaya Nagar	9643408249	SelfOccupied	2500	1600	0	3200	Pakka	Belw12	2010	r-196	Residential		Constructed	2021-04-08	VN24566	3200	1630	00-001	13149	33408	154%	3341	3341	3341	1315	10022
1243	Sector 12, Block R	197	Rajendra Singh		Sarvodaya Nagar	9958633202	SelfOccupied	2000	1000	0	2000	Pakka	Belw12	2003	197	Residential		Constructed	2021-04-08	N/A	2000	1631	00-001	-	20880	0%	2088	2088	2088	-	6264
1244	Sector 12, Block R	198	Mamta Rani	Ashwani kumar	Sarvodaya Nagar	8766304635	SelfOccupied	2000	800	0	1450	Pakka	Belw12	2003	198	Mix	5	Constructed	2021-04-08	N/A	1600	1632	00-001	-	25650	0%	2565	2565	2565	-	7695
1245	Sector 12, Block R	R 199	Badrinath		Sarvodaya Nagar	9717632253	SelfOccupied	2000	1400	0	2800	Pakka	Belw12	2017	R 199	Residential		Constructed	2021-04-08	N/A	2800	1633	00-001	-	29232	0%	2923	2923	2923	-	8770

लिपिक हस्ताक्षर



हस्ताक्षर राजस्व निरीक्षक




कर अधीक्षक हस्ताक्षर



Zone_Name - Vijay Nagar Zone, Ward - New Vijay Nagar (14)

Sr. No.	Mohalla_Name	Govt Plot Id	Owner_Name	Father & Husband Name	Road Name	Mobile Number	Occupancy Status	Plot Area	Total Area On Ground Floor	Total Residential Built up Area	Total Self Residential Built up Area	House Type	Road Width	Construction Year	House Number	House Category	Rate Multiplier	Construction Status	Survey Date	Old Property Tax Id	Total Built Up Area	GIS Map Parcel Id	Property Label	Old Arv	New Arv	Arv Difference %	Property Tax 10%	Water Tax 10%	Sewerage Tax 4%	Old Tax	New Tax
1246	Sector 12, Block R	r-200	Sarita	ramparsad	Partap Vihar		SelfOccupied	2000	1900	0	5800	Pakka	Belw12	2010	r-200	Residential		Constructed	2021-04-08	VN19527	5800	1634	00-001	13149	60552	361%	6055	6055	6055	1315	18166
1247	Sector 12, Block R	201	Shalin Kumar Agarwal		Sarvodaya Nagar	9650122110	SelfOccupied	2000	1200	0	2400	Pakka	Belw12	2003	201	Residential		Constructed	2021-04-08	N/A	2400	1635	00-001	-	25056	0%	2506	2506	2506	-	7517
1248	Sector 12, Block R	R 200	Pushap Lata		Near Swadesh i Chowk Rail Colony New Vijay Nagar Ghaziabad	9971307532	SelfOccupied	1500	1500	0	3700	Pakka	Belw12	2016	R-202	Residential		Constructed	2021-04-08	VN19529	3700	1636	00-001	26105	38628	48%	3863	3863	3863	2611	11588
1249	Sector 12, Block R	R 212	Yogesh Kumar		Partap Vihar		SelfOccupied	2000	1400	0	2900	Pakka	Belw12	2006	R 212	Residential		Constructed	2021-04-08	N/A	2900	1637	00-001	-	30276	0%	3028	3028	3028	-	9083

लिपिक हस्ताक्षर



हस्ताक्षर राजस्व निरीक्षक



कर अधीक्षक हस्ताक्षर



Zone_Name - Vijay Nagar Zone, Ward - New Vijay Nagar (14)

Sr. No.	Mohalla_Name	Govt Plot Id	Owner_Name	Father & Husband Name	Road Name	Mobile_Number	Occupancy_Status	Plot_Area	Total_Area_On_Ground_Floor	Total_Reputed_Residential_Builtup_Area	Total_Self_Residential_Builtup_Area	House_Type	Road_Width	Construction_Year	House_Number	House_Category	Rate_Multiplier	Construction_Status	Survey_Date	Old_Property_Tax_Id	Total_Built-Up_Area	GIS_Map_Parcel_Id	Property_Label	Old_Arv	New_Arv	Arv_Difference %	Property_Tax 10%	Water_Tax 10%	Sewerage_Tax 4%	Old_Tax	New Tax
1250	Sector 12, Block R	R-211	Abhay Mandal		Near Swadesh i Chowk Rail Colony New Vijay Nagar Ghaziabad	9810344908	SelfOccupied	1500	1500	0	3000	Pakka	Below12	2003	R-211	Residential		Constructed	2022-02-26	VN19536	3000	1638	00-001	13149	31320	138%	3132	3132	3132	1315	9396
1251	Sector 12, Block R	R 210	Bhajan Lal		Partap Vihar		SelfOccupied	2000	1200	0	2400	Pakka	Below12	2012	R 210	Residential		Constructed	2021-04-08	N/A	2400	1639	00-001	-	25056	0%	2506	2506	2506	-	7517
1252	Sector 12, Block R	R 209	Kopoor Singh		Partap Vihar		SelfOccupied	1500	1200	0	2400	Pakka	Below12	2012	R 209	Residential		Constructed	2021-04-08	N/A	2400	1640	00-001	-	25056	0%	2506	2506	2506	-	7517
1253	Sector 12, Block R	R 208	R. K Uppal		Partap Vihar		SelfOccupied	2000	1400	0	2800	Pakka	Below12	2009	R 208	Residential		Constructed	2021-04-08	N/A	2800	1641	00-001	-	29232	0%	2923	2923	2923	-	8770

लिपिक हस्ताक्षर



हस्ताक्षर राजस्व निरीक्षक



कर अधीक्षक हस्ताक्षर



Zone_Name - Vijay Nagar Zone, Ward - New Vijay Nagar (14)

Sr. No.	Mohalla_Name	Govt Plot Id	Owner_Name	Father & Husband Name	Road Name	Mobile Number	Occupancy_Status	Plot Area	Total_Area_On_Ground_Floor	Total_Rented_Residential_Builtup_Area	Total_Self_Residential_Builtup_Area	House_Type	Road_Width	Construction_Year	House_Number	House_Category	Rate_Multiplier	Construction_Status	Survey Date	Old_Property_Tax_Id	Total_Built-Up_Area	GIS_Map_Parcel_Id	Property_Label	Old_Arv	New_Arv	Arv_Difference %	Property Tax 10%	Water_Tax 10%	Sewerage_Tax 4%	Old_Tax	New Tax
1254	Sector 12, Block R	R-207	Aditya Kumar Singh		Partap Vihar		SelfOccupied	2000	1000	0	2100	Pakka	Below 12	2015	R-207	Residential		Constructed	2021-04-08	VN19533	2100	1642	00-001	13149	21924	67%	2192	2192	2192	1315	6577
1255	Sector 12, Block R	R-206	Amar Nath Mishra	shyam babu mishra	Partap Vihar		SelfOccupied	2000	1200	0	2300	Pakka	Below 12	2015	R-206	Residential		Constructed	2021-04-08	VN19532	2300	1643	00-001	13149	24012	83%	2401	2401	2401	1315	7204
1256	Sector 12, Block R	R 205	Asha Naudiyal	Dinesh Naudiyal	Partap Vihar	9968297250	SelfOccupied	2000	1400	0	1500	Pakka	Below 12	2006	R 205	Residential		Constructed	2021-04-08	N/A	1500	1644	00-001	-	15660	0%	1566	1566	1566	-	4698

लिपिक हस्ताक्षर



हस्ताक्षर राजस्व निरीक्षक



कर अधीक्षक हस्ताक्षर



Zone_Name - Vijay Nagar Zone, Ward - New Vijay Nagar (14)

Sr. No.	Mohalla_Name	Govt Plot Id	Owner_Name	Father & Husband Name	Road Name	Mobile Number	Occupancy Status	Plot Area	Total Area On Ground Floor	Total Rented Residential Built up Area	Total Self Residential Built up Area	House Type	Road Width	Construction Year	House Number	House Category	Rate Multiplier	Construction Status	Survey Date	Old Property Tax Id	Total Built Up Area	GIS Map Parcel Id	Property Label	Old Arv	New Arv	Arv Difference %	Property Tax 10%	Water Tax 10%	Sewerage Tax 4%	Old Tax	New Tax
1257	Sector 12, Block R	R-204	Bhavar Singh	Shawaliya Singh	Near Swadesh i Chowk Rail Colony New Vijay Nagar Ghaziabad	9968193423	SelfOccupied	1500	1500	0	2500	Pakka	Below12	2010	R-204	Residential		Constructed	2022-02-26	VN19531	2500	1645	00-001	13149	26100	98%	2610	2610	2610	1315	7830
1258	Sector 12, Block R	R 203	R P Singh	Chandra dev	Partap Vihar	9650943000	SelfOccupied	2000	1400	0	4200	Pakka	Below12	2003	R 203	Residential		Constructed	2021-04-08	N/A	4200	1646	00-001	-	43848	0%	4385	4385	4385	-	13154
1259	Sector 12, Block R	R-212-A	Raj Varm a		Partap Vihar		SelfOccupied	2000	1400	0	2800	Pakka	Below12	2015	R-212-A	Residential		Constructed	2021-04-08	N/A	2800	1647	00-001	-	29232	0%	2923	2923	2923	-	8770
1260	Sector 12, Block R	R 212 B	Madh ure Devi	chand ra prakash	Partap Vihar	9873420418	SelfOccupied	2000	1200	0	2400	Pakka	Below12	2010	R 212 B	Residential		Constructed	2021-04-08	N/A	2400	1648	00-001	-	25056	0%	2506	2506	2506	-	7517

लिपिक हस्ताक्षर



हस्ताक्षर राजस्व निरीक्षक



कर अधीक्षक हस्ताक्षर




Zone_Name - Vijay Nagar Zone, Ward - New Vijay Nagar (14)

Sr. No.	Mohalla_Name	Govt Plot Id	Owner_Name	Father & Husband Name	Road Name	Mobile Number	Occupancy Status	Plot Area	Total Area On Ground Floor	Total Rented Residential Built up Area	Total Self Residential Built up Area	House Type	Road Width	Construction Year	House Number	House Category	Rate Multiplier	Construction Status	Survey Date	Old Property Tax Id	Total Built Up Area	GIS Map Parcel Id	Property Label	Old Arv	New Arv	Arv Difference %	Property Tax 10%	Water Tax 10%	Sewerage Tax 4%	Old Tax	New Tax
1261	Sector 12, Block R	R-212	Mamta Gupta	Raju Gupta	Partap Vihar	9818269316	Self Occupied	1500	900	0	1900	Pakka	Belw12	2010	R-212	Residential		Constructed	2021-04-08	N/A	1900	1649	00-001	-	19836	0%	1984	1984	1984	-	5951
1262	Sector 12, Block R	163	Singh Raaj		Advocate Colony R Block Sec-12 Pratap Vihar	9212467923	Self Occupied	3600	3600	0	10200	Pakka	Belw12	2003	R-163/B-2	Mix	5	Constructed	2022-02-26	VN22238	10800	1650	00-001	91462	148536	62%	14854	14854	14854	9146	44561
1263	Sector 12, Block R	R 213	Anil Kumar Kaushik	shiv karan kaushik	Sarvodaya Nagar	9650671183	Self Occupied	2500	1200	0	2400	Pakka	Belw12	2016	R 213	Residential		Constructed	2021-04-08	N/A	2400	1652	00-001	-	25056	0%	2506	2506	2506	-	7517
1264	Sector 12, Block R	R-214	Gaytri Srivastav	V.k stivastav	Partap Vihar	9312452743	Self Occupied	2500	1400	0	1550	Pakka	Belw12	2015	R-214	Residential		Constructed	2021-04-08	VN19539	1550	1653	00-001	13149	16182	23%	1618	1618	1618	1315	4855


लिपिक हस्ताक्षर



हस्ताक्षर राजस्व निरीक्षक



कर अधीक्षक हस्ताक्षर




Zone_Name - Vijay Nagar Zone, Ward - New Vijay Nagar (14)

Sr. No.	Mohalla_Name	Govt Plot Id	Owner_Name	Father & Husband Name	Road Name	Mobile Number	Occupancy Status	Plot Area	Total Area On Ground Floor	Total Residential Built up Area	Total Self Residential Built up Area	House Type	Road Width	Construction Year	House Number	House Category	Rate Multiplier	Construction Status	Survey Date	Old Property Tax Id	Total Built Up Area	GIS Map Parcel Id	Property Label	Old Arv	New Arv	Arv Difference %	Property Tax 10%	Water Tax 10%	Sewerage Tax 4%	Old Tax	New Tax
1265	Sector 12, Block R	R-215	Panchilal		Partap Vihar	9013132555	SelfOccupied	2000	1200	0	2500	Pakka	Below12	2010	R-215	Residential		Constructed	2021-04-08	VN19540	2500	1654	00-001	13149	26100	98%	2610	2610	2610	1315	7830
1266	Sector 12, Block R	R 216	Surendra Kumar Dass	Bhikhari Dass	Partap Vihar	9810916849	SelfOccupied	2000	1400	0	2900	Pakka	Below12	2009	R 216	Residential		Constructed	2021-04-08	N/A	2900	1655	00-001	-	30276	0%	3028	3028	3028	-	9083
1267	Sector 12, Block R	R 217	B S Khokeer		Sarvodaya Nagar		SelfOccupied	2500	1200	0	3600	Pakka	Below12	2016	R 217	Residential		Constructed	2021-04-08	N/A	3600	1656	00-001	-	37584	0%	3758	3758	3758	-	11275
1268	Sector 12, Block R	218	Om Prakash		Sarvodaya Nagar	9899348537	SelfOccupied	2000	1200	0	2400	Pakka	Below12	2003	218	Residential		Constructed	2021-04-08	N/A	2400	1657	00-001	-	25056	0%	2506	2506	2506	-	7517
1269	Sector 12, Block R	219	Narendra Choudhary	bhup Singh	Sarvodaya Nagar	9313388963	SelfOccupied	2500	1000	0	2000	Pakka	Below12	2017	219	Residential		Constructed	2021-04-08	N/A	2000	1658	00-001	-	20880	0%	2088	2088	2088	-	6264

लिपिक हस्ताक्षर



हस्ताक्षर राजस्व निरीक्षक



कर अधीक्षक हस्ताक्षर



Zone_Name - Vijay Nagar Zone, Ward - New Vijay Nagar (14)

Sr. No.	Mohalla_Name	Govt Plot Id	Owner_Name	Father & Husband Name	Road Name	Mobile_Number	Occupancy_Status	Plot_Area	Total_Area_On_Ground_Floor	Total_Rented_Residential_Builtup_Area	Total_Self_Residential_Builtup_Area	House_Type	Road_Width	Construction_Year	House_Number	House_Category	Rate_Multiplier	Construction_Status	Survey_Date	Old_Property_Tax_Id	Total_Builtup_Area	GIS_Map_Parcel_Id	Property_Label	Old_Arv	New_Arv	Arv_Difference %	Property_Tax 10%	Water_Tax 10%	Sewerage_Tax 4%	Old_Tax	New Tax
1270	Sector 12, Block R	220	Bhagwati	gopal singh	Sarvodaya Nagar	9837334607	SelfOccupied	3000	1400	0	4200	Pakka	Belw12	2003	220	Residential		Constructed	2021-04-08	N/A	4200	1659	00-001	-	43848	0%	4385	4385	4385	-	13154
1271	Sector 12, Block R	R-221	Rajiv Kumar Tyagi	sri sham bhu	Sarvodaya Nagar	9899249896	SelfOccupied	3000	1700	0	5100	Pakka	Belw12	2010	R-221	Residential		Constructed	2021-04-08	VN22241	5100	1660	00-001	45540	53244	17%	5324	5324	5324	4554	15973
1272	Sector 12, Block R	R222	N/A		Advocate Colony R Block Sec-12 Pratap Vihar		SelfOccupied	1200	1200	0	1200	Pakka	Belw12	2006	R222	Residential		Constructed	2022-02-26	N/A	1200	1661	00-001	-	12528	0%	1253	1253	1253	-	3758
1273	Sector 12, Block R	R-223	Naam		Partap Vihar		SelfOccupied	2500	1000	0	2100	Pakka	Belw12	2015	R-223	Residential		Constructed	2021-04-08	VN19543	2100	1662	00-001	13149	21924	67%	2192	2192	2192	1315	6577

लिपिक हस्ताक्षर



हस्ताक्षर राजस्व निरीक्षक



कर अधीक्षक हस्ताक्षर



Zone_Name - Vijay Nagar Zone, Ward - New Vijay Nagar (14)

Sr. No.	Mohalla_Name	Govt Plot Id	Owner_Name	Father & Husband Name	Road Name	Mobile Number	Occupancy_Status	Plot Area	Total_Area_On_Ground_Floor	Total_Reputed_Residential_Builtup_Area	Total_Self_Residential_Builtup_Area	House_Type	Road_Width	Construction_Year	House_Number	House_Category	Rate_Multiplier	Construction_Status	Survey_Date	Old_Property_Tax_Id	Total_Built-Up_Area	GIS_Map_Parcel_Id	Property_Label	Old_Arv	New_Arv	Arv_Difference %	Property Tax 10%	Water_Tax 10%	Sewerage_Tax 4%	Old_Tax	New Tax
1274	Sector 12, Block R	R 224	Ram Kumar Nimesh	nnual ram	Sarvodaya Nagar	7701814010	SelfOccupied	2500	1400	0	2600	Pakka	Belw12	2016	224	Residential		Constructed	2021-04-08	N/A	2600	1663	00-001	-	27144	0%	2714	2714	2714	-	8143
1275	Sector 12, Block R	R-225	Naam		Partap Vihar	9971358446	SelfOccupied	2000	1000	0	2510	Pakka	Belw12	2015	R-225	Residential		Constructed	2021-04-08	VN22242	2510	1664	00-001	26036	26204	1%	2620	2620	2620	2604	7861
1276	Sector 12, Block R	226	N/A		Sarvodaya Nagar		SelfOccupied	2000	1200	0	2400	Pakka	Belw12	2003	226	Residential		Constructed	2021-04-08	N/A	2400	1665	00-001	-	25056	0%	2506	2506	2506	-	7517
1277	Sector 12, Block R	R 227	Manju Singh	Vikram singh	Sarvodaya Nagar	7827878824	SelfOccupied	2500	1400	0	2800	Pakka	Belw12	2013	R 227	Residential		Constructed	2021-04-08	N/A	2800	1666	00-001	-	29232	0%	2923	2923	2923	-	8770
1278	Sector 12, Block R	r-228	A.K Sinha	shree krishna dev	Partap Vihar	9868222006	SelfOccupied	2500	1100	0	3200	Pakka	Belw12	2010	r-228	Residential		Constructed	2021-04-08	VN22243	3200	1667	00-001	13149	33408	154%	3341	3341	3341	1315	10022

लिपिक हस्ताक्षर



हस्ताक्षर राजस्व निरीक्षक



कर अधीक्षक हस्ताक्षर



Zone_Name - Vijay Nagar Zone, Ward - New Vijay Nagar (14)

Sr. No.	Mohalla_Name	Govt Plot Id	Owner_Name	Father & Husband Name	Road Name	Mobile Number	Occupancy_Status	Plot Area	Total_Area_On_Ground_Floor	Total_Reputed_Residential_Builtup_Area	Total_Self_Residential_Builtup_Area	House_Type	Road Width	Construction_Year	House_Number	House_Category	Rate_Multiplier	Construction_Status	Survey Date	Old_Property_Tax_Id	Total_Builtup_Area	GIS_Map_Parcel_Id	Property_Label	Old_Arv	New_Arv	Arv_Difference %	Property Tax 10%	Water_Tax 10%	Sewerage_Tax 4%	Old_Tax	New Tax
1279	Sector 12, Block R	R-229	Omna	Madan Singh	Partap Vihar	9818819305	SelfOccupied	3000	1400	0	4200	Pakka	Below12	2015	R-229	Residential		Constructed	2021-04-08	VN19547	4200	1668	00-001	13149	43848	233%	4385	4385	4385	1315	13154
1280	Sector 12, Block R	238	Arvind Kumar Sharma		Sarvodaya Nagar	9911587373	SelfOccupied	2000	1200	0	2400	Pakka	Below12	2003	238	Residential		Constructed	2021-04-08	N/A	2400	1669	00-001	-	25056	0%	2506	2506	2506	-	7517
1281	Sector 12, Block R	R 237	N/A		Sarvodaya Nagar		SelfOccupied	2000	1400	0	2800	Pakka	Below12	2016	R 237	Residential		Constructed	2021-04-08	N/A	2800	1670	00-001	-	29232	0%	2923	2923	2923	-	8770
1282	Sector 12, Block R	r-236	Ajay Kumar Tirpathi	p.c tripathi	Partap Vihar	99111146917	SelfOccupied	2000	1200	0	2400	Pakka	Below12	2010	r-236	Residential		Constructed	2021-04-08	VN22246	2400	1671	00-001	13149	25056	91%	2506	2506	2506	1315	7517

लिपिक हस्ताक्षर



हस्ताक्षर राजस्व निरीक्षक



कर अधीक्षक हस्ताक्षर




Zone_Name - Vijay Nagar Zone, Ward - New Vijay Nagar (14)

Sr. No.	Mohalla_Name	Govt Plot Id	Owner_Name	Father & Husband Name	Road Name	Mobile Number	Occupancy_Status	Plot Area	Total_Area_On_Ground_Floor	Total_Reputed_Residential_Builtup_Area	Total_Self_Residential_Builtup_Area	House_Type	Road Width	Construction_Year	House_Number	House_Category	Rate_Multiplier	Construction_Status	Survey Date	Old_Property_Tax_Id	Total_Built-Up_Area	GIS_Map_Parcel_Id	Property_Label	Old_Arv	New_Arv	Arv_Difference %	Property Tax 10%	Water_Tax 10%	Sewerage_Tax 4%	Old_Tax	New Tax
1283	Sector 12, Block R	R-235	Satish Kumar Chouhan	Khajansingh	Partap Vihar	9268798645	SelfOccupied	2500	1400	0	2800	Pakka	Belov12	2015	R-235	Residential		Constructed	2021-04-08	VN27639	2800	1672	00-001	16479	29232	77%	2923	2923	2923	1648	8770
1284	Sector 12, Block R	R-234	A.K Upadhyay		Advocate Colony R Block Sec-12 Pratap Vihar	9968306021	SelfOccupied	1200	1200	0	2400	Pakka	Belov12	2006	R-234	Residential		Constructed	2022-02-26	VN19550	2400	1673	00-001	13149	25056	91%	2506	2506	2506	1315	7517
1285	Sector 12, Block R	R 233	Savita Rai		Sarvodaya Nagar		SelfOccupied	900	900	0	1800	Pakka	Belov12	2015	r 233	Residential		Constructed	2021-04-08	N/A	1800	1674	00-001	-	18792	0%	1879	1879	1879	-	5638

लिपिक हस्ताक्षर



हस्ताक्षर राजस्व निरीक्षक



कर अधीक्षक हस्ताक्षर



Zone_Name - Vijay Nagar Zone, Ward - New Vijay Nagar (14)

Sr. No.	Mohalla_Name	Govt Plot Id	Owner_Name	Father & Husband Name	Road Name	Mobile Number	Occupancy Status	Plot Area	Total Area On Ground Floor	Total Residential Built up Area	Total Self Residential Built up Area	House Type	Road Width	Construction Year	House Number	House Category	Rate Multiplier	Construction Status	Survey Date	Old Property Tax Id	Total Built Up Area	GIS Map Parcel Id	Property Label	Old Area	New Area	Arv Difference %	Property Tax 10%	Water Tax 10%	Sewerage Tax 4%	Old Tax	New Tax
1286	Sector 12, Block R	R-232	Shiv Nandan Parshad		Advocate Colony R Block Sec-12 Pratap Vihar	9910522987	SelfOccupied	1200	1200	0	2400	Pakka	Below 12	2006	R-232	Residential		Constructed	2022-02-26	VN19549	2400	1675	00-001	16436	25056	52%	2506	2506	2506	1644	7517
1287	Sector 12, Block R	R-231	Sunder Saney	G B Saney	Sarvodaya Nagar	9540062569	SelfOccupied	2500	2200	0	6800	Pakka	Below 12	2003	R-231	Residential		Constructed	2021-04-08	N/A	6800	1676	00-001	-	70992	0%	7099	7099	7099	-	21298
1288	Sector 12, Block R	R 230	Prashant Kumar		Partap Vihar		SelfOccupied	2000	1400	0	2900	Pakka	Below 12	2010	R 230	Residential		Constructed	2021-04-08	N/A	2900	1677	00-001	-	30276	0%	3028	3028	3028	-	9083
1289	Sector 12, Block R	R 229	Zahoorulhak	Zamairulhak	Partap Vihar	9910482701	SelfOccupied	2500	1300	0	2700	Pakka	Below 12	2008	R 229	Residential		Constructed	2021-04-08	N/A	2700	1678	00-001	-	28188	0%	2819	2819	2819	-	8456

लिपिक हस्ताक्षर



हस्ताक्षर राजस्व निरीक्षक



कर अधीक्षक हस्ताक्षर



Zone_Name - Vijay Nagar Zone, Ward - New Vijay Nagar (14)

Sr. No.	Mohalla_Name	Govt Plot Id	Owner_Name	Father & Husband Name	Road Name	Mobile_Number	Occupancy_Status	Plot_Area	Total_Area_On_Ground_Floor	Total_Residential_Builtup_Area	Total_Self_Residential_Builtup_Area	House_Type	Road_Width	Construction_Year	House_Number	House_Category	Rate_Multiplier	Construction_Status	Survey_Date	Old_Property_Tax_Id	Total_Built-Up_Area	GIS_Map_Parcel_Id	Property_Label	Old_Arv	New_Arv	Arv_Difference %	Property_Tax 10%	Water_Tax 10%	Sewerage_Tax 4%	Old_Tax	New Tax
1290	Sector 12, Block R	R 239	Mool Chand	amir singh	Partap Vihar	8802582581	SelfOccupied	2480	1400	0	4200	Pakka	Belw12	2010	R-239	Residential		Constructed	2021-04-08	VN19552	4200	1679	00-001	19724	43848	122%	4385	4385	4385	1972	13154
1291	Sector 12, Block R	R 240	Dhram Singh		Partap Vihar		SelfOccupied	1980	900	0	1900	Pakka	Belw12	2017	R-240	Residential		Constructed	2021-04-08	VN22247	1900	1680	00-001	13149	19836	51%	1984	1984	1984	1315	5951
1292	Sector 12, Block R	R 241	Shambhu Dayal		Partap Vihar		SelfOccupied	1980	1200	0	2500	Pakka	Belw12	2016	R-241	Residential		Constructed	2021-04-08	N/A	2500	1681	00-001	-	26100	0%	2610	2610	2610	-	7830
1293	Sector 12, Block R	R-241/1	Naveen Tiwari		Near Swadesh i Chowk Rail Colony New Vijay Nagar Ghaziabad		SelfOccupied	1500	1500	0	6100	Pakka	Belw12	2015	R-242	Residential		Constructed	2021-04-08	N/A	6100	1682	00-001	-	63684	0%	6368	6368	6368	-	19105

लिपिक हस्ताक्षर



हस्ताक्षर राजस्व निरीक्षक



कर अधीक्षक हस्ताक्षर




Zone_Name - Vijay Nagar Zone, Ward - New Vijay Nagar (14)

Sr. No.	Mohalla_Name	Govt Plot Id	Owner_Name	Father & Husband Name	Road Name	Mobile Number	Occupancy_Status	Plot Area	Total_Area_On_Ground_Floor	Total_Rented_Residential_Builtup_Area	Total_Self_Residential_Builtup_Area	House_Type	Road_Width	Construction_Year	House_Number	House_Category	Rate_Multiplier	Construction_Status	Survey_Date	Old_Property_Tax_Id	Total_Built-Up_Area	GIS_Map_Parcel_Id	Property_Label	Old_Arv	New_Arv	Arv_Difference %	Property_Tax 10%	Water_Tax 10%	Sewerage_Tax 4%	Old_Tax	New Tax
1294	Sector 12, Block R	R 243	Bhojver Singh		Partap Vihar		SelfOccupied	2480	1000	0	2150	Pakka	Belw12	2010	R-243	Residential		Constructed	2021-04-08	VN19553	2150	1683	00-001	13149	22446	71%	2245	2245	2245	1315	6734
1295	Sector 12, Block R	R 249	Mamata Devi		Advocate Colony R Block Sec-12 Pratap Vihar		SelfOccupied	1200	1200	0	2400	Pakka	Belw12	2018	R-245	Residential		Constructed	2021-04-08	N/A	2400	1684	00-001	-	25056	0%	2506	2506	2506	-	7517
1296	Sector 12, Block R	R 246	Hari Om Sharma	VERIJI MOHAN SHARMA	Partap Vihar	9999730086	SelfOccupied	2480	950	0	3400	Pakka	Belw12	2015	R-246	Mix	5	Constructed	2021-04-08	VN22250	3650	1685	00-001	42532	53016	25%	5302	5302	5302	4253	15905
1297	Sector 12, Block R	R-247	Jagdish Parshad Sharma	RAMJI LAL SHARMA	Partap Vihar	9810765944	SelfOccupied	1980	900	0	1900	Pakka	Belw12	2015	R-247	Residential		Constructed	2021-04-08	VN22251	1900	1686	00-001	13149	19836	51%	1984	1984	1984	1315	5951


लिपिक हस्ताक्षर



हस्ताक्षर राजस्व निरीक्षक



कर अधीक्षक हस्ताक्षर



Zone_Name - Vijay Nagar Zone, Ward - New Vijay Nagar (14)

Sr. No.	Mohalla_Name	Govt Plot Id	Owner_Name	Father & Husband Name	Road Name	Mobile_Number	Occupancy_Status	Plot_Area	Total_Area_On_Ground_Floor	Total_Residential_Builtup_Area	Total_Self_Residential_Builtup_Area	House_Type	Road_Width	Construction_Year	House_Number	House_Category	Rate_Multiplier	Construction_Status	Survey_Date	Old_Property_Tax_Id	Total_Builtup_Area	GIS_Map_Parcel_Id	Property_Label	Old_Arv	New_Arv	Arv_Difference %	Property_Tax 10%	Water_Tax 10%	Sewerage_Tax 4%	Old_Tax	New Tax
1298	Sector 12, Block R	A 112	Pawan	bijendra	Partap Vihar	8800417479	SelfOccupied	750	700	0	1400	Pakka	Below12	2017	A 112	Residential		Constructed	2021-04-08	N/A	1400	1064A	00-001	-	14616	0%	1462	1462	1462	-	4385
1299	Sector 12, Block R	A-46	Omprakash	chote Lal	Partap Vihar	9015539525	SelfOccupied	500	450	0	1250	Pakka	Below12	2015	A-46	Residential		Constructed	2021-04-08	N/A	1250	1110A	00-001	-	13050	0%	1305	1305	1305	-	3915
1300	Sector 12, Block R	A-45	Taj Pal	Devshy	Near By Aastha Hospital R Block New Vijay Nagar Ghaziabad	8929974492	SelfOccupied	450	450	0	900	Pakka	Below12	2010	A-45	Residential		Constructed	2022-02-28	N/A	900	1111A	00-001	-	9396	0%	940	940	940	-	2819

लिपिक हस्ताक्षर



हस्ताक्षर राजस्व निरीक्षक



कर अधीक्षक हस्ताक्षर




Zone_Name - Vijay Nagar Zone, Ward - New Vijay Nagar (14)

Sr. No.	Mohalla_Name	Govt Plot Id	Owner_Name	Father & Husband Name	Road Name	Mobile Number	Occupancy_Status	Plot Area	Total_Area_On_Ground_Floor	Total_Reented_Residential_Builtup_Area	Total_Self_Residential_Builtup_Area	House_Type	Road Width	Construction_Year	House_Number	House_Category	Rate_Multiplier	Construction_Status	Survey Date	Old_Property_Tax_Id	Total_Builtup_Area	GIS_Map_Parcel_Id	Property_Label	Old_Arv	New_Arv	Arv_Difference %	Property Tax 10%	Water_Tax 10%	Sewerage_Tax 4%	Old_Tax	New Tax
1301	Sector 12, Block R	A55	Umakant Mishra		Near By Aastha Hospital R Block New Vijay Nagar Ghaziabad		SelfOccupied	300	300	0	600	Pakka	Below12	2010	A55	Residential		Constructed	2022-02-28	N/A	600	1117A	00-001	-	6264	0%	626	626	626	-	1879
1302	Sector 12, Block R	A61	Sumit Kumar	Dharampal	Near By Aastha Hospital R Block New Vijay Nagar Ghaziabad	7838414568	SelfOccupied	300	300	0	900	Pakka	Below12	2021	A61	Residential		Constructed	2022-02-28	N/A	900	1129A	00-001	-	9396	0%	940	940	940	-	2819

लिपिक हस्ताक्षर



हस्ताक्षर राजस्व निरीक्षक



कर अधीक्षक हस्ताक्षर



Zone_Name - Vijay Nagar Zone, Ward - New Vijay Nagar (14)

Sr. No.	Mohalla_Name	Govt Plot Id	Owner_Name	Father & Husband Name	Road Name	Mobile_Number	Occupancy_Status	Plot_Area	Total_Area_On_Ground_Floor	Total_Rented_Residential_Builtup_Area	Total_Self_Residential_Builtup_Area	House_Type	Road_Width	Construction_Year	House_Number	House_Category	Rate_Multiplier	Construction_Status	Survey_Date	Old_Property_Tax_Id	Total_Built_Up_Area	GIS_Map_Parcel_Id	Property_Label	Old_Arv	New_Arv	Arv_Difference %	Property_Tax 10%	Water_Tax 10%	Sewerage_Tax 4%	Old_Tax	New Tax
1303	Sector 12, Block R	A 34	Anand Pal	Prem Pal	Near By Aastha Hospital R Block New Vijay Nagar Ghaziabad	9205205253	Mix	500	500	1250	0	Pakka	Below12	2016	A 34	Mix	5	Constructed	2021-04-08	N/A	1300	1131A	00-001	-	19817	0%	1982	1982	1982	-	5945
1304	Sector 12, Block R	A 29	Sangeeta	Krishan kumar	Partap Vihar		SelfOccupied	750	700	0	2100	Pakka	Below12	2014	A 29	Residential		Constructed	2021-04-08	N/A	2100	1133A	00-001	-	21924	0%	2192	2192	2192	-	6577

लिपिक हस्ताक्षर



हस्ताक्षर राजस्व निरीक्षक



कर अधीक्षक हस्ताक्षर



Zone_Name - Vijay Nagar Zone, Ward - New Vijay Nagar (14)

Sr. No.	Mohalla_Name	Govt Plot Id	Owner_Name	Father & Husband Name	Road Name	Mobile_Number	Occupancy_Status	Plot_Area	Total_Area_On_Ground_Floor	Total_Reputed_Residential_Builtup_Area	Total_Self_Residential_Builtup_Area	House_Type	Road_Width	Construction_Year	House_Number	House_Category	Rate_Multiplier	Construction_Status	Survey_Date	Old_Property_Tax_Id	Total_Builtup_Area	GIS_Map_Parcel_Id	Property_Label	Old_Arv	New_Arv	Arv_Difference %	Property_Tax 10%	Water_Tax 10%	Sewerage_Tax 4%	Old_Tax	New Tax
1305	Sector 12, Block R	A30	Sangeeta	Kishan Kumar	Near By Aastha Hospital R Block New Vijay Nagar Ghaziabad		SelfOccupied	270	270	0	810	Pakka	Below 12	2016	A30	Residential		Constructed	2022-02-28	N/A	810	1133B	00-001	-	8456	0%	846	846	846	-	2537
1306	Sector 12, Block R	h no 14	Shatesh Kumar		Near By Aastha Hospital R Block New Vijay Nagar Ghaziabad		SelfOccupied	2400	2400	0	0	Pakka	Twelve To 24	2017	h no A-7	NonResidential	3	Constructed	2021-04-08	N/A	2400	1150A	00-001	-	82944	0%	8294	8294	8294	-	24883


लिपिक हस्ताक्षर



हस्ताक्षर राजस्व निरीक्षक



कर अधीक्षक हस्ताक्षर



Zone_Name - Vijay Nagar Zone, Ward - New Vijay Nagar (14)

Sr. No.	Mohalla_Name	Govt Plot Id	Owner_Name	Father & Husband Name	Road Name	Mobile_Number	Occupancy_Status	Plot Area	Total_Area_On_Ground_Floor	Total_Reputed_Residential_Builtup_Area	Total_Self_Residential_Builtup_Area	House_Type	Road_Width	Construction_Year	House_Number	House_Category	Rate_Multiplier	Construction_Status	Survey_Date	Old_Property_Tax_Id	Total_Built-Up_Area	GIS_Map_Parcel_Id	Property_Label	Old_Arv	New_Arv	Arv_Difference %	Property Tax 10%	Water_Tax 10%	Sewerage_Tax 4%	Old_Tax	New Tax
1307	Sector 12, Block R	A-1	Vinay Gautam		Partap Vihar	7428054407	SelfOccupied	2000	1980	0	5730	Pakka	TwelveTo 24	2005	A-1	Mix	5	Constructed	2021-04-08	N/A	5930	1155A	00-001	-	93204	0%	9320	9320	9320	-	27961
1308	Sector 12, Block R	r 38	Sunil Yadav	jaiveer yadav	Partap Vihar		SelfOccupied	2500	2400	0	2400	Pakka	Below12	2018	r 38	Mix	1,5	Constructed	2021-04-08	N/A	4800	1469A	00-001	-	64301	0%	3206	6430	6430	-	16066
1309	Sector 12, Block R	R-64	N/A		Partap Vihar		SelfOccupied	2500	2200	0	4900	Pakka	Below12	2005	R-64	Residential		Constructed	2021-04-08	N/A	4900	1476A	00-001	-	51156	0%	5116	5116	5116	-	15347
1310	Sector 12, Block R	r 174	N/A		Partap Vihar		SelfOccupied	2000	0	0	0	VacantLand	Below12	0	R 174	Residential		NotConstructed	2021-04-07	N/A	0	1499A	00-001	-	0	0%	0	0	0	-	0

लिपिक हस्ताक्षर



हस्ताक्षर राजस्व निरीक्षक



कर अधीक्षक हस्ताक्षर



Zone_Name - Vijay Nagar Zone, Ward - New Vijay Nagar (14)

Sr. No.	Mohalla_Name	Govt Plot Id	Owner_Name	Father & Husband Name	Road Name	Mobile_Number	Occupancy_Status	Plot_Area	Total_Area_On_Ground_Floor	Total_Rented_Residential_Builtup_Area	Total_Self_Residential_Builtup_Area	House_Type	Road_Width	Construction_Year	House_Number	House_Category	Rate_Multiplier	Construction_Status	Survey_Date	Old_Property_Tax_Id	Total_Builtup_Area	GIS_Map_Parcel_Id	Property_Label	Old_Arv	New_Arv	Arv_Difference%	Property_Tax 10%	Water_Tax 10%	Sewerage_Tax 4%	Old_Tax	New_Tax
1311	Sector 12, Block R	R-69	N/A		Near C. S. H. P Public School Vakeel Colony Vijay Nagar Ghaziabad		SelfOccupied	2000	0	0	0	VacantLand	Below12	0	R-69	NonResidential		NotConstructed	2022-02-26	N/A	0	1500A	00-001	-	0	0%	0	0	0	-	0
1312	Sector 12, Block R	R-82	N/A		Near C. S. H. P Public School Vakeel Colony Vijay Nagar Ghaziabad		SelfOccupied	1800	0	0	0	VacantLand	Below12	0	R-82	NonResidential		NotConstructed	2022-02-26	N/A	0	1511A	00-001	-	0	0%	0	0	0	-	0

लिपिक हस्ताक्षर



हस्ताक्षर राजस्व निरीक्षक



कर अधीक्षक हस्ताक्षर




Zone_Name - Vijay Nagar Zone, Ward - New Vijay Nagar (14)

Sr. No.	Mohalla_Name	Govt Plot Id	Owner_Name	Father & Husband Name	Road Name	Mobile_Number	Occupancy_Status	Plot_Area	Total_Area_On_Ground_Floor	Total_Reputed_Residential_Builtup_Area	Total_Self_Residential_Builtup_Area	House_Type	Road_Width	Construction_Year	House_Number	House_Category	Rate_Multiplier	Construction_Status	Survey_Date	Old_Property_Tax_Id	Total_Builtup_Area	GIS_Map_Parcel_Id	Property_Label	Old_Arv	New_Arv	Arv_Difference %	Property_Tax 10%	Water_Tax 10%	Sewerage_Tax 4%	Old_Tax	New Tax
1313	Sector 12, Block R	N/A	N/A		Near C. S. H. P Public School Vakeel Colony Vijay Nagar Ghaziabad		SelfOccupied	2000	0	0	0	VacantLand	Below12	0	N/A	NonResidential		NotConstructed	2021-04-02	N/A	0	1522A	00-001	-	0	0%	0	0	0	-	0
1314	Sector 12, Block R	R-91/1	Karan Singh		Partap Vihar		SelfOccupied	2000	1900	0	3800	Pakka	Below12	2010	R-91/1	Residential		Constructed	2021-04-07	N/A	3800	1523A	00-001	-	39672	0%	3967	3967	3967	-	11902
1315	Sector 12, Block R	R 94/B	Rajaram		Partap Vihar		SelfOccupied	2480	2400	0	7300	Pakka	Below12	2018	R 94/B	Residential		Constructed	2021-04-07	N/A	7300	1538A	00-001	-	76212	0%	7621	7621	7621	-	22864

लिपिक हस्ताक्षर



हस्ताक्षर राजस्व निरीक्षक



कर अधीक्षक हस्ताक्षर



Zone_Name - Vijay Nagar Zone, Ward - New Vijay Nagar (14)

Sr. No.	Mohalla_Name	Govt Plot Id	Owner_Name	Father & Husband Name	Road Name	Mobile_Number	Occupancy_Status	Plot_Area	Total_Area_On_Ground_Floor	Total_Rented_Residential_Builtup_Area	Total_Self_Residential_Builtup_Area	House_Type	Road_Width	Construction_Year	House_Number	House_Category	Rate_Multiplier	Construction_Status	Survey_Date	Old_Property_Tax_Id	Total_Builtup_Area	GIS_Map_Parcel_Id	Property_Label	Old_Arv	New_Arv	Arv_Difference %	Property_Tax 10%	Water_Tax 10%	Sewerage_Tax 4%	Old_Tax	New_Tax
1316	Sector 12, Block R	R-94/C	Uma Devi	SATE NDRA KUMAR GUPTA	Partap Vihar	9990687632	SelfOccupied	1980	1900	0	2000	Pakka	Below12	2018	R-94/C	Residential		Constructed	2021-04-07	N/A	2000	1538B	00-002	-	20880	0%	2088	2088	2088	-	6264
1317	Sector 12, Block R	R-110	N/A		Near Rajkiya Inter College Sector 9 Old Vijay Nagar Ghaziabad		SelfOccupied	2200	0	0	0	VacantLand	Below12	0	R-110	Residential		NotConstructed	2022-02-26	N/A	0	1540A	00-001	-	0	0%	0	0	0	-	0

लिपिक हस्ताक्षर



हस्ताक्षर राजस्व निरीक्षक



कर अधीक्षक हस्ताक्षर




Zone_Name - Vijay Nagar Zone, Ward - New Vijay Nagar (14)

Sr. No.	Mohalla_Name	Govt Plot Id	Owner_Name	Father & Husband Name	Road Name	Mobile Number	Occupancy_Status	Plot Area	Total_Area_On_Ground_Floor	Total_Reputed_Residential_Builtup_Area	Total_Self_Residential_Builtup_Area	House_Type	Road_Width	Construction_Year	House_Number	House_Category	Rate_Multiplier	Construction_Status	Survey_Date	Old_Property_Tax_Id	Total_Builtup_Area	GIS_Map_Parcel_Id	Property_Label	Old_Arv	New_Arv	Arv_Difference %	Property_Tax 10%	Water_Tax 10%	Sewerage_Tax 4%	Old_Tax	New Tax
1318	Sector 12, Block R	R-117	Rajpal		Near C. S. H. P Public School Vakeel Colony Vijay Nagar Ghaziabad		SelfOccupied	2200	1100	0	900	Pakka	Below12	2003	R-117	Mix	5	Constructed	2022-02-26	VN19461	1100	1546A	00-001	18409	23412	27%	2341	2341	2341	1841	7024
1319	Sector 12, Block R	R-122	N/A		Near Swadeshi Chowk Rail Colony New Vijay Nagar Ghaziabad		SelfOccupied	2200	0	0	0	VacantLand	Below12	0	R-122	Residential		NotConstructed	2022-02-26	N/A	0	1550A	00-001	-	0	0%	0	0	0	-	0


लिपिक हस्ताक्षर



हस्ताक्षर राजस्व निरीक्षक



कर अधीक्षक हस्ताक्षर



Zone_Name - Vijay Nagar Zone, Ward - New Vijay Nagar (14)

Sr. No.	Mohalla_Name	Govt Plot Id	Owner_Name	Father & Husband Name	Road Name	Mobile Number	Occupancy_Status	Plot Area	Total_Area_On_Ground_Floor	Total_Rented_Residential_Builtup_Area	Total_Self_Residential_Builtup_Area	House_Type	Road_Width	Construction_Year	House_Number	House_Category	Rate_Multiplier	Construction_Status	Survey_Date	Old_Property_Tax_Id	Total_Builtup_Area	GIS_Map_Parcel_Id	Property_Label	Old_Arv	New_Arv	Arv_Difference %	Property_Tax 10%	Water_Tax 10%	Sewerage_Tax 4%	Old_Tax	New Tax
1320	Sector 12, Block R	C-95/C	Mohan Singh Tomar		Partap Vihar		SelfOccupied	3300	3300	0	8550	Pakka	Belowl2	2018	R124	Mix	5	Constructed	2021-04-07	N/A	9000	1551A	00-001	-	120798	0%	12080	12080	12080	-	36239
1321	Sector 12, Block R	R-138	N/A		Partap Vihar		SelfOccupied	3000	2900	0	8800	Pakka	Belowl2	2019	R-138	Residential		Constructed	2021-04-07	N/A	8800	1552A	00-001	-	91872	0%	9187	9187	9187	-	27562
1322	Sector 12, Block R	R-125	N/A		Near C. S. H. P Public School Vakeel Colony Vijay Nagar Ghaziabad		Mix	1800	1800	0	4800	Pakka	Belowl2	2003	R-125	Mix	5	Constructed	2022-02-26	N/A	5400	1566A	00-001	-	92160	0%	9216	9216	9216	-	27648

लिपिक हस्ताक्षर



हस्ताक्षर राजस्व निरीक्षक



कर अधीक्षक हस्ताक्षर



Zone_Name - Vijay Nagar Zone, Ward - New Vijay Nagar (14)

Sr. No.	Mohalla_Name	Govt Plot Id	Owner_Name	Father & Husband Name	Road Name	Mobile_Number	Occupancy_Status	Plot_Area	Total_Area_On_Ground_Floor	Total_Rented_Residential_Builtup_Area	Total_Self_Residential_Builtup_Area	House_Type	Road_Width	Construction_Year	House_Number	House_Category	Rate_Multiplier	Construction_Status	Survey_Date	Old_Property_Tax_Id	Total_Builtup_Area	GIS_Map_Parcel_Id	Property_Label	Old_Arv	New_Arv	Arv_Difference %	Property_Tax 10%	Water_Tax 10%	Sewerage_Tax 4%	Old_Tax	New_Tax
1323	Sector 12, Block R	N/A	N/A		Advocate Colony R Block Sec-12 Pratap Vihar		SelfOccupied	1500	1500	0	1500	Pakka	Belw12	2003	N/A	Residential		Constructed	2022-02-26	N/A	1500	1650A	00-001	-	15660	0%	1566	1566	1566	-	4698
1324	Sector 12, Block R	R 244	Ishne Lata Devi	CHAHAN SINGH	Partap Vihar	9999437392	SelfOccupied	1980	1900	0	5300	Pakka	Belw12	2014	R-244	Residential		Constructed	2021-04-08	VN22249	5300	1684A	00-001	13149	55332	321%	5533	5533	5533	1315	16600
1325	Sector 9, Block B	B-14	Vijay Singh		J. K. G. International School Sector 9 New Vijay Nagar Ghaziabad	9899347600	SelfOccupied	2500	2300	0	3100	Pakka	Belw12	2014	B-14	Residential		Constructed	2021-04-10	VN1537	3100	773	00-001	24194	32364	34%	3236	3236	3236	2419	9709

लिपिक हस्ताक्षर



हस्ताक्षर राजस्व निरीक्षक



कर अधीक्षक हस्ताक्षर



Zone_Name - Vijay Nagar Zone, Ward - New Vijay Nagar (14)

Sr. No.	Mohalla_Name	Govt Plot Id	Owner_Name	Father & Husband Name	Road Name	Mobile_Number	Occupancy_Status	Plot_Area	Total_Area_On_Ground_Floor	Total_Reputed_Residential_Builtup_Area	Total_Self_Residential_Builtup_Area	House_Type	Road_Width	Construction_Year	House_Number	House_Category	Rate_Multiplier	Construction_Status	Survey_Date	Old_Property_Tax_Id	Total_Builtup_Area	GIS_Map_Parcel_Id	Property_Label	Old_Arv	New_Arv	Arv_Difference %	Property_Tax 10%	Water_Tax 10%	Sewerage_Tax 4%	Old_Tax	New Tax
1326	Sector 9, Block B	B-11	N/A		J. K. G. International School Sector 9 New Vijay Nagar Ghaziabad		Mix	2000	1900	0	1800	Pakka	Below 12	2010	B-11	Mix	5	Constructed	2022-03-02	N/A	1900	775	00-001	-	25800	0%	2580	2580	2580	-	7740
1327	Sector 9, Block B	B 10	Sushila	Abhinash chander	J. K. G. International School Sector 9 New Vijay Nagar Ghaziabad	9650061882	SelfOccupied	2500	2200	0	6600	Pakka	Below 12	2012	B 10	Residential		Constructed	2021-04-10	VN1529	6600	776	00-001	40100	68904	72%	6890	6890	6890	4010	20671

लिपिक हस्ताक्षर



हस्ताक्षर राजस्व निरीक्षक



कर अधीक्षक हस्ताक्षर



Zone_Name - Vijay Nagar Zone, Ward - New Vijay Nagar (14)

Sr. No.	Mohalla_Name	Govt Plot Id	Owner_Name	Father & Husband Name	Road Name	Mobile_Number	Occupancy_Status	Plot_Area	Total_Area_On_Ground_Floor	Total_Reputed_Residential_Builtup_Area	Total_Self_Residential_Builtup_Area	House_Type	Road_Width	Construction_Year	House_Number	House_Category	Rate_Multiplier	Construction_Status	Survey_Date	Old_Property_Tax_Id	Total_Builtup_Area	GIS_Map_Parcel_Id	Property_Label	Old_Arv	New_Arv	Arv_Difference %	Property_Tax 10%	Water_Tax 10%	Sewerage_Tax 4%	Old_Tax	New Tax
1328	Sector 9, Block B	B-9	Manoj Kumar Bagri	CHHOTAN SINGH BAGRI	J. K. G. International School Sector 9 New Vijay Nagar Ghaziabad	7750289238	SelfOccupied	2000	2000	0	1900	Pakka	Belowl12	2014	B-9	Mix	3	Constructed	2021-04-10	N/A	2000	777	00-001	-	24041	0%	2404	2404	2404	-	7212
1329	Sector 9, Block B	B-8	Swati Sharma	Sunil Kumar Sharma	J. K. G. International School Sector 9 New Vijay Nagar Ghaziabad	8285531710	SelfOccupied	2000	1800	0	3500	Pakka	Belowl12	2015	B-8	Residential		Constructed	2021-04-10	VN1526	3500	778	00-001	21039	36540	74%	3654	3654	3654	2104	10962

लिपिक हस्ताक्षर



हस्ताक्षर राजस्व निरीक्षक



कर अधीक्षक हस्ताक्षर



Zone_Name - Vijay Nagar Zone, Ward - New Vijay Nagar (14)

Sr. No.	Mohalla_Name	Govt Plot Id	Owner_Name	Father & Husband Name	Road Name	Mobile Number	Occupancy Status	Plot Area	Total Area On Ground Floor	Total Residential Built up Area	Total Self Residential Built up Area	House Type	Road Width	Construction Year	House Number	House Category	Rate Multiplier	Construction Status	Survey Date	Old Property Tax Id	Total Built Up Area	GIS Map Parcel Id	Property Label	Old Arv	New Arv	Arv Difference %	Property Tax 10%	Water Tax 10%	Sewerage Tax 4%	Old Tax	New Tax
1330	Sector 9, Block B	B 7	Raghu raj Singh		J. K. G. International School Sector 9 New Vijay Nagar Ghaziabad	9643001925	SelfOccupied	1900	1800	0	1800	Pakka	Belowl12	2010	B/7	Residential		Constructed	2021-04-10	VN1524	1800	779	00-001	17882	18792	5%	1879	1879	1879	1788	5638
1331	Sector 9, Block B	b 6	Deshraj Singh	bhawar singh	J. K. G. International School Sector 9 New Vijay Nagar Ghaziabad	9013249172	SelfOccupied	2500	2400	0	4800	Pakka	Belowl12	2015	b 6	Residential		Constructed	2021-04-10	VN1519	4800	780	00-001	9993	50112	401%	5011	5011	5011	999	15034

लिपिक हस्ताक्षर



हस्ताक्षर राजस्व निरीक्षक



कर अधीक्षक हस्ताक्षर



Zone_Name - Vijay Nagar Zone, Ward - New Vijay Nagar (14)

Sr. No.	Mohalla_Name	Govt Plot Id	Owner_Name	Father & Husband Name	Road Name	Mobile Number	Occupancy Status	Plot Area	Total Area On Ground Floor	Total Residential Built up Area	Total Self Residential Built up Area	House Type	Road Width	Construction Year	House Number	House Category	Rate Multiplier	Construction Status	Survey Date	Old Property Tax Id	Total Built Up Area	GIS Map Parcel Id	Property Label	Old Arv	New Arv	Arv Difference %	Property Tax 10%	Water Tax 10%	Sewerage Tax 4%	Old Tax	New Tax
1332	Sector 9, Block B	A-6A	N/A		J. K. G. International School Sector 9 New Vijay Nagar Ghaziabad		Self Occupied	1500	1400	0	2800	Pakka	Belowl12	2003	A-6A	Residential		Constructed	2022-03-02	N/A	2800	781	00-001	-	29232	0%	2923	2923	2923	-	8770
1333	Sector 9, Block B	B-44	N/A		J. K. G. International School Sector 9 New Vijay Nagar Ghaziabad		Self Occupied	1500	1400	0	1400	Pakka	Belowl12	2010	B/44	Residential		Constructed	2022-03-02	N/A	1400	782	00-001	-	14616	0%	1462	1462	1462	-	4385

लिपिक हस्ताक्षर



हस्ताक्षर राजस्व निरीक्षक



कर अधीक्षक हस्ताक्षर



Zone_Name - Vijay Nagar Zone, Ward - New Vijay Nagar (14)

Sr. No.	Mohalla_Name	Govt Plot Id	Owner_Name	Father & Husband Name	Road Name	Mobile_Number	Occupancy_Status	Plot_Area	Total_Area_On_Ground_Floor	Total_Reputed_Residential_Builtup_Area	Total_Self_Residential_Builtup_Area	House_Type	Road_Width	Construction_Year	House_Number	House_Category	Rate_Multiplier	Construction_Status	Survey_Date	Old_Property_Tax_Id	Total_Built_Up_Area	GIS_Map_Parcel_Id	Property_Label	Old_Arv	New_Arv	Arv_Difference %	Property_Tax 10%	Water_Tax 10%	Sewerage_Tax 4%	Old_Tax	New Tax
1334	Sector 9, Block B	B-45	Rakesh Kumar Gupta		J. K. G. International School Sector 9 New Vijay Nagar Ghaziabad	9818318133	SelfOccupied	1500	1300	0	1300	Pakka	Belowl12	2010	B-45	Residential		Constructed	2021-04-10	VN46053	1300	783	00-001	13225	13572	3%	1357	1357	1357	1323	4072
1335	Sector 9, Block B	784	Jogender Pal Singh	Giriraj Singh	J. K. G. International School Sector 9 New Vijay Nagar Ghaziabad	8860269988	SelfOccupied	1500	1450	0	2850	Pakka	Belowl12	2012	B 46	Residential		Constructed	2021-04-10	VN1576	2850	784	00-001	15779	29754	89%	2975	2975	2975	1578	8926

लिपिक हस्ताक्षर



हस्ताक्षर राजस्व निरीक्षक



कर अधीक्षक हस्ताक्षर



Zone_Name - Vijay Nagar Zone, Ward - New Vijay Nagar (14)

Sr. No.	Mohalla_Name	Govt Plot Id	Owner_Name	Father & Husband Name	Road Name	Mobile_Number	Occupancy_Status	Plot_Area	Total_Area_On_Ground_Floor	Total_Reputed_Residential_Builtup_Area	Total_Self_Residential_Builtup_Area	House_Type	Road_Width	Construction_Year	House_Number	House_Category	Rate_Multiplier	Construction_Status	Survey_Date	Old_Property_Tax_Id	Total_Builtup_Area	GIS_Map_Parcel_Id	Property_Label	Old_Arv	New_Arv	Arv_Difference %	Property_Tax 10%	Water_Tax 10%	Sewerage_Tax 4%	Old_Tax	New Tax
1336	Sector 9, Block B	B-47	Shashi Bala And Satish Chand Sharma	nanak chand sharma	J. K. G. International School Sector 9 New Vijay Nagar Ghaziabad	9910924373	SelfOccupied	1500	1400	0	2200	Pakka	Belowl12	2015	B-47	Residential		Constructed	2021-04-10	VN1580	2200	785	00-001	21039	22968	9%	2297	2297	2297	2104	6890
1337	Sector 9, Block B	B 48	Maheendra Singh	Takechand	J. K. G. International School Sector 9 New Vijay Nagar Ghaziabad	9910352243	SelfOccupied	1900	1800	0	5400	Pakka	Belowl12	2012	B 48	Residential		Constructed	2021-04-10	VN1582	5400	786	00-001	15779	56376	257%	5638	5638	5638	1578	16913

लिपिक हस्ताक्षर



हस्ताक्षर राजस्व निरीक्षक



कर अधीक्षक हस्ताक्षर



Zone_Name - Vijay Nagar Zone, Ward - New Vijay Nagar (14)

Sr. No.	Mohalla_Name	Govt Plot Id	Owner_Name	Father & Husband Name	Road Name	Mobile Number	Occupancy Status	Plot Area	Total Area On Ground Floor	Total Residential Built up Area	Total Self Residential Built up Area	House Type	Road Width	Construction Year	House Number	House Category	Rate Multiplier	Construction Status	Survey Date	Old Property Tax Id	Total Built Up Area	GIS Map Parcel Id	Property Label	Old Arv	New Arv	Arv Difference %	Property Tax 10%	Water Tax 10%	Sewerage Tax 4%	Old Tax	New Tax
1338	Sector 9, Block B	b 49	K.K.Tiwari	ripitwari	J. K. G. International School Sector 9 New Vijay Nagar Ghaziabad	9899697135	SelfOccupied	1450	1350	0	2700	Pakka	Belowl12	2016	b 49	Residential		Constructed	2021-04-10	VN1583	2700	787	00-001	15779	28188	79%	2819	2819	2819	1578	8456
1339	Sector 9, Block B	h no .b-50	Premwati	meghraj singh	J. K. G. International School Sector 9 New Vijay Nagar Ghaziabad	9717213920	SelfOccupied	1000	900	0	1800	Pakka	Belowl12	2009	h no .b-50	Residential		Constructed	2021-04-10	VN1585	1800	788	00-001	15779	18792	19%	1879	1879	1879	1578	5638

लिपिक हस्ताक्षर



हस्ताक्षर राजस्व निरीक्षक




कर अधीक्षक हस्ताक्षर



Zone_Name - Vijay Nagar Zone, Ward - New Vijay Nagar (14)

Sr. No.	Mohalla_Name	Govt Plot Id	Owner_Name	Father & Husband Name	Road Name	Mobile Number	Occupancy Status	Plot Area	Total Area On Ground Floor	Total Rented Residential Built up Area	Total Self Residential Built up Area	House Type	Road Width	Construction Year	House Number	House Category	Rate Multiplier	Construction Status	Survey Date	Old Property Tax Id	Total Built Up Area	GIS Map Parcel Id	Property Label	Old Arv	New Arv	Arv Difference %	Property Tax 10%	Water Tax 10%	Sewerage Tax 4%	Old Tax	New Tax
1340	Sector 9, Block B	B-51	Naresh Kumar Pal	dhanniram	J. K. G. International School Sector 9 New Vijay Nagar Ghaziabad	9717721907	Mix	2000	1900	3800	1900	Pakka	Below 12	2014	B-51	Residential		Constructed	2021-04-10	VN1587	5700	789	00-001	15779	69426	340%	6943	6943	6943	1578	20828
1341	Sector 9, Block B	B-52	Kamal Singh	ramlal	Vijay Nagar	8742937381	Self Occupied	1500	1450	0	2850	Pakka	Below 12	2015	B-52	Mix	5	Constructed	2021-04-10	VN1589	2900	790	00-001	15779	33258	111%	3326	3326	3326	1578	9977
1342	Sector 9, Block B	B-53	Saroj Gupta		J. K. G. International School Sector 9 New Vijay Nagar Ghaziabad		Self Occupied	1500	1400	0	2750	Pakka	Below 12	2015	B-53	Residential		Constructed	2021-04-10	VN1591	2750	791	00-001	15779	28710	82%	2871	2871	2871	1578	8613

लिपिक हस्ताक्षर



हस्ताक्षर राजस्व निरीक्षक



कर अधीक्षक हस्ताक्षर



Zone_Name - Vijay Nagar Zone, Ward - New Vijay Nagar (14)

Sr. No.	Mohalla_Name	Govt Plot Id	Owner_Name	Father & Husband Name	Road Name	Mobile Number	Occupancy Status	Plot Area	Total Area On Ground Floor	Total Residential Built up Area	Total Self Residential Built up Area	House Type	Road Width	Construction Year	House Number	House Category	Rate Multiplier	Construction Status	Survey Date	Old Property Tax Id	Total Built Up Area	GIS Map Parcel Id	Property Label	Old Arv	New Arv	Arv Difference %	Property Tax 10%	Water Tax 10%	Sewerage Tax 4%	Old Tax	New Tax
1343	Sector 9, Block B	B-54	Ramesh Chand		J. K. G. International School Sector 9 New Vijay Nagar Ghaziabad		SelfOccupied	700	600	0	1200	Pakka	Below 12	2018	B-54	Residential		Constructed	2021-04-10	N/A	1200	792	00-001	-	12528	0%	1253	1253	1253	-	3758
1344	Sector 9, Block B	B-60	J.K.G. School		Sector 9 Block B	9871191704	SelfOccupied	79573	#####	0	0	Pakka	Twelve To 24	2010	B/60	NonResidential	1	Constructed	2022-03-02	VN1604	1E+05	832	00-001	2E+06	#####	52%	0	#####	#####	#####	474592
1345	Sector 9, Block B	B-55	Juala Prashad	Nand Ram	J. K. G. International School Sector 9 New Vijay Nagar Ghaziabad	9717632147	SelfOccupied	900	900	0	1800	Pakka	Below 12	2010	B-55	Residential		Constructed	2022-03-02	N/A	1800	833	00-001	-	18792	0%	1879	1879	1879	-	5638

लिपिक हस्ताक्षर



हस्ताक्षर राजस्व निरीक्षक



कर अधीक्षक हस्ताक्षर



Zone_Name - Vijay Nagar Zone, Ward - New Vijay Nagar (14)

Sr. No.	Mohalla_Name	Govt Plot Id	Owner_Name	Father & Husband Name	Road Name	Mobile Number	Occupancy Status	Plot Area	Total Area On Ground Floor	Total Rented Residential Built up Area	Total Self Residential Built up Area	House Type	Road Width	Construction Year	House Number	House Category	Rate Multiplier	Construction Status	Survey Date	Old Property Tax Id	Total Built Up Area	GIS Map Parcel Id	Property Label	Old Arv	New Arv	Arv Difference %	Property Tax 10%	Water Tax 10%	Sewerage Tax 4%	Old Tax	New Tax
1346	Sector 9, Block B	B-55A	Guru Dayal	dayo jiram	J. K. G. International School Sector 9 New Vijay Nagar Ghaziabad	9711226890	SelfOccupied	1000	900	0	1800	Pakka	Below 12	2003	B-55A	Residential		Constructed	2022-03-02	N/A	1800	834	00-001	-	18792	0%	1879	1879	1879	-	5638
1347	Sector 9, Block B	b 64	Ved Pal Singh		Vijay Nagar	9868090220	SelfOccupied	1600	1450	0	2800	Pakka	Below 12	2017	B/64	Residential		Constructed	2021-04-10	N/A	2800	835	00-001	-	29232	0%	2923	2923	2923	-	8770
1348	Sector 9, Block B	b 64	Ved Pal Singh		J. K. G. International School Sector 9 New Vijay Nagar Ghaziabad	9868090220	SelfOccupied	1500	1400	0	1400	Pakka	Below 12	2010	B/64	Residential		Constructed	2021-04-10	VN1607	1400	836	00-001	9466	14616	54%	1462	1462	1462	947	4385


लिपिक हस्ताक्षर



हस्ताक्षर राजस्व निरीक्षक



कर अधीक्षक हस्ताक्षर



Zone_Name - Vijay Nagar Zone, Ward - New Vijay Nagar (14)

Sr. No.	Mohalla_Name	Govt Plot Id	Owner_Name	Father & Husband Name	Road Name	Mobile_Number	Occupancy_Status	Plot_Area	Total_Area_On_Ground_Floor	Total_Rented_Residential_Builtup_Area	Total_Self_Residential_Builtup_Area	House_Type	Road_Width	Construction_Year	House_Number	House_Category	Rate_Multiplier	Construction_Status	Survey_Date	Old_Property_Tax_Id	Total_Built-Up_Area	GIS_Map_Parcel_Id	Property_Label	Old_Arv	New_Arv	Arv_Difference %	Property_Tax 10%	Water_Tax 10%	Sewerage_Tax 4%	Old_Tax	New Tax
1349	Sector 9, Block B	B 63	Dhawanti Devi	Suresh Chand	J. K. G. International School Sector 9 New Vijay Nagar Ghaziabad	9911340812	SelfOccupied	1600	1500	0	3000	Pakka	Below12	2012	B 63	Residential		Constructed	2021-04-10	VN22688	3000	837	00-001	12710	31320	146%	3132	3132	3132	1271	9396
1350	Sector 9, Block B	b 62	Ramothar	mahiram	J. K. G. International School Sector 9 New Vijay Nagar Ghaziabad		Mix	2000	1950	1950	1900	Pakka	Below12	2015	B 62	Residential		Constructed	2021-04-10	VN1605	3850	838	00-001	25277	45284	79%	4528	4528	4528	2528	13585

लिपिक हस्ताक्षर



हस्ताक्षर राजस्व निरीक्षक



कर अधीक्षक हस्ताक्षर



Zone_Name - Vijay Nagar Zone, Ward - New Vijay Nagar (14)

Sr. No.	Mohalla_Name	Govt Plot Id	Owner_Name	Father & Husband Name	Road Name	Mobile Number	Occupancy Status	Plot Area	Total Area On Ground Floor	Total Rented Residential Builtup Area	Total Self Residential Builtup Area	House Type	Road Width	Construction Year	House Number	House Category	Rate Multiplier	Construction Status	Survey Date	Old Property Tax Id	Total Builtup Area	GIS Map Parcel Id	Property Label	Old Arv	New Arv	Arv Difference %	Property Tax 10%	Water Tax 10%	Sewerage Tax 4%	Old Tax	New Tax	
1351	Sector 9, Block B	A-60	Urmila Devitaara chand	J. K. G. International School Sector 9 New Vijay Nagar Ghaziabad		9891183419	SelfOccupied	2700	2700	0	5400	Pakka	Belowl12	2010	A-60	Residential		Constructed	2022-03-02	N/A	5400	840	00-001	-	56376	0%	5638	5638	5638	-	16913	
1352	Sector 9, Block B	B56	D.Gopal Sharma And Sushma Sharma	Late Krishna	J. K. G. International School Sector 9 New Vijay Nagar Ghaziabad		9312713958	SelfOccupied	1650	1650	0	1650	Pakka	Belowl12	2015	B-56	Residential		Constructed	2021-04-10	VN1597	1650	842	00-001	15779	17226	9%	1723	1723	1723	1578	5168


लिपिक हस्ताक्षर



हस्ताक्षर राजस्व निरीक्षक



कर अधीक्षक हस्ताक्षर



Zone_Name - Vijay Nagar Zone, Ward - New Vijay Nagar (14)

Sr. No.	Mohalla_Name	Govt Plot Id	Owner_Name	Father & Husband Name	Road Name	Mobile Number	Occupancy Status	Plot Area	Total Area On Ground Floor	Total Residential Built up Area	Total Self Residential Built up Area	House Type	Road Width	Construction Year	House Number	House Category	Rate Multiplier	Construction Status	Survey Date	Old Property Tax Id	Total Built Up Area	GIS Map Parcel Id	Property Label	Old Arv	New Arv	Arv Difference %	Property Tax 10%	Water Tax 10%	Sewerage Tax 4%	Old Tax	New Tax
1353	Sector 9, Block B	B-57	Indra Sharma	MAHENDRA SHARMA	J. K. G. International School Sector 9 New Vijay Nagar Ghaziabad	9313746515	Self Occupied	1500	1400	0	1900	Pakka	Belowl12	2015	B-57	Residential		Constructed	2021-04-10	VN1599	1900	843	00-001	15779	19836	26%	1984	1984	1984	1578	5951
1354	Sector 9, Block B	B-58	Maheinder Singh		J. K. G. International School Sector 9 New Vijay Nagar Ghaziabad		Self Occupied	1500	1400	0	1800	Pakka	Belowl12	2010	B-58	Mix	5	Constructed	2021-04-10	N/A	2200	844	00-001	-	46824	0%	4682	4682	4682	-	14047

लिपिक हस्ताक्षर



हस्ताक्षर राजस्व निरीक्षक



कर अधीक्षक हस्ताक्षर



Zone_Name - Vijay Nagar Zone, Ward - New Vijay Nagar (14)

Sr. No.	Mohalla_Name	Govt Plot Id	Owner_Name	Father & Husband Name	Road Name	Mobile_Number	Occupancy_Status	Plot_Area	Total_Area_On_Ground_Floor	Total_Reputed_Residential_Builtup_Area	Total_Self_Residential_Builtup_Area	House_Type	Road_Width	Construction_Year	House_Number	House_Category	Rate_Multiplier	Construction_Status	Survey_Date	Old_Property_Tax_Id	Total_Built-Up_Area	GIS_Map_Parcel_Id	Property_Label	Old_Arv	New_Arv	Arv_Difference %	Property_Tax 10%	Water_Tax 10%	Sewerage_Tax 4%	Old_Tax	New Tax
1355	Sector 9, Block B	B-59	N/A		J. K. G. International School Sector 9 New Vijay Nagar Ghaziabad		SelfOccupied	2500	2500	0	4000	Pakka	Belowl12	2003	B-59	Residential		Constructed	2022-03-02	N/A	4000	845	00-001	-	41760	0%	4176	4176	4176	-	12528
1356	Sector 9, Block B	B-72	Shukpal Singh		J. K. G. International School Sector 9 New Vijay Nagar Ghaziabad	8587038059	SelfOccupied	1600	1600	0	1600	Pakka	Belowl12	2014	B-72	Residential		Constructed	2021-04-10	VN1621	1600	848	00-001	15779	16704	6%	1670	1670	1670	1578	5011

लिपिक हस्ताक्षर



हस्ताक्षर राजस्व निरीक्षक



कर अधीक्षक हस्ताक्षर



Zone_Name - Vijay Nagar Zone, Ward - New Vijay Nagar (14)

Sr. No.	Mohalla_Name	Govt Plot Id	Owner_Name	Father & Husband Name	Road Name	Mobile Number	Occupancy Status	Plot Area	Total Area On Ground Floor	Total Residential Built up Area	Total Self Residential Built up Area	House Type	Road Width	Construction Year	House Number	House Category	Rate Multiplier	Construction Status	Survey Date	Old Property Tax Id	Total Built Up Area	GIS Map Parcel Id	Property Label	Old Arv	New Arv	Arv Difference %	Property Tax 10%	Water Tax 10%	Sewerage Tax 4%	Old Tax	New Tax
1357	Sector 9, Block B	b 71	Rekha Kumari	mukesh kumar	J. K. G. International School Sector 9 New Vijay Nagar Ghaziabad	7290837122	SelfOccupied	1500	1450	0	2900	Pakka	Below 12	2016	b 71	Residential		Constructed	2021-04-10	VN1619	2900	849	00-001	10519	30276	188%	3028	3028	3028	1052	9083
1358	Sector 9, Block B	B-27	Bhagmal Yadav		J. K. G. International School Sector 9 New Vijay Nagar Ghaziabad	8076238961	SelfOccupied	1300	1200	0	2400	Pakka	Below 12	2015	B-27	Residential		Constructed	2021-04-10	VN1556	2400	850	00-001	22587	25056	11%	2506	2506	2506	2259	7517

लिपिक हस्ताक्षर



हस्ताक्षर राजस्व निरीक्षक



कर अधीक्षक हस्ताक्षर



Zone_Name - Vijay Nagar Zone, Ward - New Vijay Nagar (14)

Sr. No.	Mohalla_Name	Govt Plot Id	Owner_Name	Father & Husband Name	Road Name	Mobile Number	Occupancy Status	Plot Area	Total Area On Ground Floor	Total Rented Residential Built up Area	Total Self Residential Built up Area	House Type	Road Width	Construction Year	House Number	House Category	Rate Multiplier	Construction Status	Survey Date	Old Property Tax Id	Total Built Up Area	GIS Map Parcel Id	Property Label	Old Arv	New Arv	Arv Difference %	Property Tax 10%	Water Tax 10%	Sewerage Tax 4%	Old Tax	New Tax
1359	Sector 9, Block B	B-69	Rame Yadav	Rumal Singh	J. K. G. International School Sector 9 New Vijay Nagar Ghaziabad	9818586015	SelfOccupied	1600	1400	0	2000	Pakka	Belowl2	2010	B-69	Residential		Constructed	2021-04-10	VN1615	2000	851	00-001	14756	20880	42%	2088	2088	2088	1476	6264
1360	Sector 9, Block B	B-68	Rajeev Kumar Sharma	ratanlal	J. K. G. International School Sector 9 New Vijay Nagar Ghaziabad	9810917336	SelfOccupied	1800	1700	0	1700	Pakka	Belowl2	2015	B-68	Residential		Constructed	2021-04-10	VN1613	1700	852	00-001	15779	17748	12%	1775	1775	1775	1578	5324
1361	Sector 9, Block B	b 67	Raj Kumar Singh		Vijay Nagar		SelfOccupied	1500	1450	0	2850	Pakka	Belowl2	2016	b 67	Residential		Constructed	2021-04-10	VN1611	2850	853	00-001	15779	29754	89%	2975	2975	2975	1578	8926

लिपिक हस्ताक्षर



हस्ताक्षर राजस्व निरीक्षक



कर अधीक्षक हस्ताक्षर



Zone_Name - Vijay Nagar Zone, Ward - New Vijay Nagar (14)

Sr. No.	Mohalla_Name	Govt Plot Id	Owner_Name	Father & Husband Name	Road Name	Mobile_Number	Occupancy_Status	Plot_Area	Total_Area_On_Ground_Floor	Total_Reputed_Residential_Builtup_Area	Total_Self_Residential_Builtup_Area	House_Type	Road_Width	Construction_Year	House_Number	House_Category	Rate_Multiplier	Construction_Status	Survey_Date	Old_Property_Tax_Id	Total_Built-Up_Area	GIS_Map_Parcel_Id	Property_Label	Old_Arv	New_Arv	Arv_Difference %	Property_Tax 10%	Water_Tax 10%	Sewerage_Tax 4%	Old_Tax	New Tax
1362	Sector 9, Block B	b 66	Rajender Singh	manu ka singh	J. K. G. International School Sector 9 New Vijay Nagar Ghaziabad	8860784430	SelfOccupied	1600	1400	0	2000	Pakka	Below12	2015	b 66	Residential		Constructed	2021-04-10	VN1609	2000	854	00-001	18656	20880	12%	2088	2088	2088	1866	6264
1363	Sector 9, Block B	B 65	N/A		J. K. G. International School Sector 9 New Vijay Nagar Ghaziabad		SelfOccupied	900	800	0	1400	Pakka	Below12	2016	B 65	Residential		Constructed	2021-04-10	N/A	1400	855	00-001	-	14616	0%	1462	1462	1462	-	4385


लिपिक हस्ताक्षर



हस्ताक्षर राजस्व निरीक्षक



कर अधीक्षक हस्ताक्षर



Zone_Name - Vijay Nagar Zone, Ward - New Vijay Nagar (14)

Sr. No.	Mohalla_Name	Govt Plot Id	Owner_Name	Father & Husband Name	Road Name	Mobile_Number	Occupancy_Status	Plot_Area	Total_Area_On_Ground_Floor	Total_Reputed_Residential_Builtup_Area	Total_Self_Residential_Builtup_Area	House_Type	Road_Width	Construction_Year	House_Number	House_Category	Rate_Multiplier	Construction_Status	Survey_Date	Old_Property_Tax_Id	Total_Built-Up_Area	GIS_Map_Parcel_Id	Property_Label	Old_Arv	New_Arv	Arv_Difference %	Property_Tax 10%	Water_Tax 10%	Sewerage_Tax 4%	Old_Tax	New Tax
1364	Sector 9, Block B	B-78	Anil Kumar	bk mandal	J. K. G. International School Sector 9 New Vijay Nagar Ghaziabad	9971594129	SelfOccupied	2000	1850	0	3700	Pakka	Belowl12	2017	b 78	Residential		Constructed	2021-04-10	VN1629	3700	857	00-001	36455	38628	6%	3863	3863	3863	3646	11588
1365	Sector 9, Block B	B-77	T.S.Singh	daland	J. K. G. International School Sector 9 New Vijay Nagar Ghaziabad	8860518856	SelfOccupied	2000	1800	0	3000	Pakka	Belowl12	2018	B-77	Residential		Constructed	2021-04-10	VN1627	3000	858	00-001	27351	31320	15%	3132	3132	3132	2735	9396

लिपिक हस्ताक्षर



हस्ताक्षर राजस्व निरीक्षक



कर अधीक्षक हस्ताक्षर



Zone_Name - Vijay Nagar Zone, Ward - New Vijay Nagar (14)

Sr. No.	Mohalla_Name	Govt Plot Id	Owner_Name	Father & Husband Name	Road Name	Mobile Number	Occupancy Status	Plot Area	Total Area On Ground Floor	Total Residential Built up Area	Total Self Residential Built up Area	House Type	Road Width	Construction Year	House Number	House Category	Rate Multiplier	Construction Status	Survey Date	Old Property Tax Id	Total Built Up Area	GIS Map Parcel Id	Property Label	Old Arv	New Arv	Arv Difference %	Property Tax 10%	Water Tax 10%	Sewerage Tax 4%	Old Tax	New Tax
1366	Sector 9, Block B	B-76 f no. D-04	Sarita Rani	SURENDRA SINGH	J. K. G. International School Sector 9 New Vijay Nagar Ghaziabad	9810206403	SelfOccupied	700	700	0	700	Pakka	Belowl2	2010	B-76 f no. A-01	Residential		Constructed	2021-04-10	N/A	700	859	01-001	-	7308	0%	731	731	731	-	2192
1367	Sector 9, Block B	B-76 f no. D-04	Neha Chaudhary	NITIN BHATI	J. K. G. International School Sector 9 New Vijay Nagar Ghaziabad	9718502221	SelfOccupied	1500	1400	0	1400	Pakka	Belowl2	2010	B-76 f no. A-02	Residential		Constructed	2021-04-10	N/A	1400	859	01-002	-	14616	0%	1462	1462	1462	-	4385

लिपिक हस्ताक्षर



हस्ताक्षर राजस्व निरीक्षक



कर अधीक्षक हस्ताक्षर



Zone_Name - Vijay Nagar Zone, Ward - New Vijay Nagar (14)

Sr. No.	Mohalla_Name	Govt Plot Id	Owner_Name	Father & Husband Name	Road Name	Mobile Number	Occupancy Status	Plot Area	Total Area On Ground Floor	Total Rented Residential Built up Area	Total Self Residential Built up Area	House Type	Road Width	Construction Year	House Number	House Category	Rate Multiplier	Construction Status	Survey Date	Old Property Tax Id	Total Built Up Area	GIS Map Parcel Id	Property Label	Old Arv	New Arv	Arv Difference %	Property Tax 10%	Water Tax 10%	Sewerage Tax 4%	Old Tax	New Tax
1368	Sector 9, Block B	B-76 f no. D-04	Yogesh Garg	GAJENDRA PRASAD GARG	Vijay Nagar	9868496863	SelfOccupied	800	800	0	800	Pakka	Belowl2	2010	B-76 f no. A-03	Residential		Constructed	2021-04-10	N/A	800	859	01-003	-	8352	0%	835	835	835	-	2506
1369	Sector 9, Block B	B-76 f no. D-04	Monika Jindal	PRAVEEN JINDAL	Vijay Nagar	9911875034	SelfOccupied	700	700	0	700	Pakka	Belowl2	2010	B-76 f no. A-04	Residential		Constructed	2021-04-10	N/A	700	859	01-004	-	7308	0%	731	731	731	-	2192
1370	Sector 9, Block B	B-76 f no. D-04	Poonam	ANU CHAUDHARY	J. K. G. International School Sector 9 New Vijay Nagar Ghaziabad	9654770426	SelfOccupied	800	800	0	800	Pakka	Belowl2	2010	B-76 f no. B-01	Residential		Constructed	2021-04-10	N/A	800	859	02-001	-	8352	0%	835	835	835	-	2506

लिपिक हस्ताक्षर



हस्ताक्षर राजस्व निरीक्षक



कर अधीक्षक हस्ताक्षर



Zone_Name - Vijay Nagar Zone, Ward - New Vijay Nagar (14)

Sr. No.	Mohalla_Name	Govt Plot Id	Owner_Name	Father & Husband Name	Road Name	Mobile Number	Occupancy Status	Plot Area	Total Area On Ground Floor	Total Residential Built up Area	Total Self Residential Built up Area	House Type	Road Width	Construction Year	House Number	House Category	Rate Multiplier	Construction Status	Survey Date	Old Property Tax Id	Total Built Up Area	GIS Map Parcel Id	Property Label	Old Arv	New Arv	Arv Difference %	Property Tax 10%	Water Tax 10%	Sewerage Tax 4%	Old Tax	New Tax
1371	Sector 9, Block B	B-76 f no. D-04	Manorma	Shiv Kumar	J. K. G. International School Sector 9 New Vijay Nagar Ghaziabad	9871570849	SelfOccupied	800	800	0	800	Pakka	Belowl12	2010	B-76 f no. B-02	Residential		Constructed	2021-04-10	N/A	800	859	02-002	-	8352	0%	835	835	835	-	2506
1372	Sector 9, Block B	B-76 f no. D-04	Shiv Kumar	Laxikant	J. K. G. International School Sector 9 New Vijay Nagar Ghaziabad	9958388977	SelfOccupied	800	800	0	800	Pakka	Belowl12	2010	B-76 f no. B-03	Residential		Constructed	2021-04-10	N/A	800	859	02-003	-	8352	0%	835	835	835	-	2506


लिपिक हस्ताक्षर



हस्ताक्षर राजस्व निरीक्षक



कर अधीक्षक हस्ताक्षर




Zone_Name - Vijay Nagar Zone, Ward - New Vijay Nagar (14)

Sr. No.	Mohalla_Name	Govt Plot Id	Owner_Name	Father & Husband Name	Road Name	Mobile Number	Occupancy Status	Plot Area	Total Area_Ground_Floor	Total_Rented_Residential_Builtup_Area	Total_Self_Residential_Builtup_Area	House Type	Road Width	Construction Year	House Number	House Category	Rate Multiplier	Construction Status	Survey Date	Old Property Tax Id	Total Built Up Area	GIS_Map_Parcel_Id	Property Label	Old Area	New Area	Arv_Difference %	Property Tax 10%	Water Tax 10%	Sewerage Tax 4%	Old Tax	New Tax
1373	Sector 9, Block B	B-76 f no. D-04	Jay Prakash Singh	Rampant Singh	J. K. G. International School Sector 9 New Vijay Nagar Ghaziabad	9136652442	SelfOccupied	800	800	0	800	Pakka	Belowl2	2010	B-76 f no. B-04	Residential		Constructed	2021-04-10	N/A	800	859	02-004	-	8352	0%	835	835	835	-	2506
1374	Sector 9, Block B	B-76 f no. D-04	Sushma Kumari	Santosh kumar chaudhary	J. K. G. International School Sector 9 New Vijay Nagar Ghaziabad	9717639830	SelfOccupied	800	800	0	800	Pakka	Belowl2	2010	B-76 f no. C-01	Residential		Constructed	2021-04-10	N/A	800	859	03-001	-	8352	0%	835	835	835	-	2506


लिपिक हस्ताक्षर



हस्ताक्षर राजस्व निरीक्षक



कर अधीक्षक हस्ताक्षर




Zone_Name - Vijay Nagar Zone, Ward - New Vijay Nagar (14)

Sr. No.	Mohalla_Name	Govt Plot Id	Owner_Name	Father & Husband Name	Road Name	Mobile Number	Occupancy Status	Plot Area	Total Area_Ground_Floor	Total_Rented_Residential_Builtup_Area	Total_Self_Residential_Builtup_Area	House Type	Road Width	Construction Year	House Number	House Category	Rate Multiplier	Construction Status	Survey Date	Old Property Tax Id	Total Built Up Area	GIS_Map_Parcel_Id	Property Label	Old Arv	New Arv	Arv_Difference %	Property Tax 10%	Water Tax 10%	Sewerage Tax 4%	Old Tax	New Tax
1375	Sector 9, Block B	B-76 f no. D-04	Kamlesh Kumar	Bhagwat Yadav Roy	J. K. G. International School Sector 9 New Vijay Nagar Ghaziabad	9717634224	SelfOccupied	800	800	0	800	Pakka	Belowl2	2010	B-76 f no. C-02	Residential		Constructed	2021-04-10	N/A	800	859	03-002	-	8352	0%	835	835	835	-	2506
1376	Sector 9, Block B	B-76 f no. D-04	Pooja Tomar	rohit	J. K. G. International School Sector 9 New Vijay Nagar Ghaziabad	6390163429	SelfOccupied	800	800	0	800	Pakka	Belowl2	2010	B-76 f no. C-03	Residential		Constructed	2021-04-10	N/A	800	859	03-003	-	8352	0%	835	835	835	-	2506

लिपिक हस्ताक्षर



हस्ताक्षर राजस्व निरीक्षक



कर अधीक्षक हस्ताक्षर



Zone_Name - Vijay Nagar Zone, Ward - New Vijay Nagar (14)

Sr. No.	Mohalla_Name	Govt Plot Id	Owner_Name	Father & Husband Name	Road Name	Mobile_Number	Occupancy_Status	Plot_Area	Total_Area_On_Ground_Floor	Total_Rented_Residential_Builtup_Area	Total_Self_Residential_Builtup_Area	House_Type	Road_Width	Construction_Year	House_Number	House_Category	Rate_Multiplier	Construction_Status	Survey_Date	Old_Property_Tax_Id	Total_Built-Up_Area	GIS_Map_Parcel_Id	Property_Label	Old_Arv	New_Arv	Arv_Difference %	Property_Tax 10%	Water_Tax 10%	Sewerage_Tax 4%	Old_Tax	New Tax
1377	Sector 9, Block B	B-76 f no. D-04	Murari Lal		J. K. G. International School Sector 9 New Vijay Nagar Ghaziabad		SelfOccupied	800	800	0	800	Pakka	Belowl2	2010	B-76 f no. C-04	Residential		Constructed	2021-04-10	N/A	800	859	03-004	-	8352	0%	835	835	835	-	2506
1378	Sector 9, Block B	B-76 f no. D-04	Ashish Patel	Ashok Patel	J. K. G. International School Sector 9 New Vijay Nagar Ghaziabad	9910833714	SelfOccupied	800	800	0	800	Pakka	Belowl2	2010	B-76 f no. D-01	Residential		Constructed	2021-04-10	N/A	800	859	04-001	-	8352	0%	835	835	835	-	2506


लिपिक हस्ताक्षर



हस्ताक्षर राजस्व निरीक्षक



कर अधीक्षक हस्ताक्षर



Zone_Name - Vijay Nagar Zone, Ward - New Vijay Nagar (14)

Sr. No.	Mohalla_Name	Govt Plot Id	Owner_Name	Father & Husband Name	Road Name	Mobile_Number	Occupancy_Status	Plot_Area	Total_Area_On_Ground_Floor	Total_Reputed_Residential_Builtup_Area	Total_Self_Residential_Builtup_Area	House_Type	Road_Width	Construction_Year	House_Number	House_Category	Rate_Multiplier	Construction_Status	Survey_Date	Old_Property_Tax_Id	Total_Builtup_Area	GIS_Map_Parcel_Id	Property_Label	Old_Arv	New_Arv	Arv_Difference %	Property_Tax 10%	Water_Tax 10%	Sewerage_Tax 4%	Old_Tax	New Tax
1379	Sector 9, Block B	B-76 f no. D-04	Dharmपाल Yadav	Vikram Singh	J. K. G. International School Sector 9 New Vijay Nagar Ghaziabad	9810466053	SelfOccupied	800	800	0	800	Pakka	Belowl2	2010	B-76 F no. D-02	Residential		Constructed	2021-04-10	N/A	800	859	04-002	-	8352	0%	835	835	835	-	2506
1380	Sector 9, Block B	B-76 f no. D-04	Shailesh Yadav	Sudeshan Yadav	J. K. G. International School Sector 9 New Vijay Nagar Ghaziabad	8826380984	SelfOccupied	800	800	0	800	Pakka	Belowl2	2010	b-76 f no. D-03	Residential		Constructed	2021-04-10	N/A	800	859	04-003	-	8352	0%	835	835	835	-	2506

लिपिक हस्ताक्षर



हस्ताक्षर राजस्व निरीक्षक



कर अधीक्षक हस्ताक्षर



Zone_Name - Vijay Nagar Zone, Ward - New Vijay Nagar (14)

Sr. No.	Mohalla_Name	Govt Plot Id	Owner_Name	Father & Husband Name	Road Name	Mobile Number	Occupancy Status	Plot Area	Total Area_Ground_Floor	Total_Rented_Residential_Builtup_Area	Total_Self_Residential_Builtup_Area	House Type	Road Width	Construction Year	House Number	House Category	Rate Multiplier	Construction Status	Survey Date	Old Property Tax Id	Total Built Up Area	GIS_Map_Parcel_Id	Property Label	Old Area	New Area	Arv_Difference %	Property Tax 10%	Water Tax 10%	Sewerage Tax 4%	Old Tax	New Tax
1381	Sector 9, Block B	B-76 f no. D-04	Vimal Singh	Hari Krishna	J. K. G. International School Sector 9 New Vijay Nagar Ghaziabad	9069720406	SelfOccupied	800	800	0	800	Pakka	Belowl2	2010	B-76 F no. D-04	Residential		Constructed	2021-04-10	N/A	800	859	04-004	-	8352	0%	835	835	835	-	2506
1382	Sector 9, Block B	B-75	N/A		J. K. G. International School Sector 9 New Vijay Nagar Ghaziabad		SelfOccupied	10000	9000	0	0	Pakka	Belowl2	2003	B-75	NonResidential	1	Constructed	2022-03-02	N/A	36000	860	00-001	-	508056	0%	0	50806	50806	-	101611

लिपिक हस्ताक्षर



हस्ताक्षर राजस्व निरीक्षक



कर अधीक्षक हस्ताक्षर



Zone_Name - Vijay Nagar Zone, Ward - New Vijay Nagar (14)

Sr. No.	Mohalla_Name	Govt Plot Id	Owner_Name	Father & Husband Name	Road Name	Mobile Number	Occupancy Status	Plot Area	Total Area On Ground Floor	Total Residential Built up Area	Total Self Residential Built up Area	House Type	Road Width	Construction Year	House Number	House Category	Rate Multiplier	Construction Status	Survey Date	Old Property Tax Id	Total Built up Area	GIS Map Parcel Id	Property Label	Old Arv	New Arv	Arv Difference %	Property Tax 10%	Water Tax 10%	Sewerage Tax 4%	Old Tax	New Tax
1383	Sector 9, Block B	A 81	R C Sharma	Mohanlal	J. K. G. International School Sector 9 New Vijay Nagar Ghaziabad		Self Occupied	1500	1500	0	1500	Pakka	Belowl12	2003	A-81	Residential		Constructed	2022-03-02	N/A	1500	862	00-001	-	15660	0%	1566	1566	1566	-	4698
1384	Sector 9, Block B	A 82	Neeraj W/O Rakesh Kumar	durgaprasad	J. K. G. International School Sector 9 New Vijay Nagar Ghaziabad	8130058775	Self Occupied	2000	1950	0	1950	Pakka	Belowl12	2015	A 82	Residential		Constructed	2021-04-10	VN1451	1950	863	00-001	19987	20358	2%	2036	2036	2036	1999	6107

लिपिक हस्ताक्षर



हस्ताक्षर राजस्व निरीक्षक



कर अधीक्षक हस्ताक्षर



Zone_Name - Vijay Nagar Zone, Ward - New Vijay Nagar (14)

Sr. No.	Mohalla_Name	Govt Plot Id	Owner_Name	Father & Husband Name	Road Name	Mobile Number	Occupancy Status	Plot Area	Total Area On Ground Floor	Total Residential Built up Area	Total Self Residential Built up Area	House Type	Road Width	Construction Year	House Number	House Category	Rate Multiplier	Construction Status	Survey Date	Old Property Tax Id	Total Built Up Area	GIS Map Parcel Id	Property Label	Old Area	New Area	Arv Difference %	Property Tax 10%	Water Tax 10%	Sewerage Tax 4%	Old Tax	New Tax
1385	Sector 9, Block B	A-83	Naam	bhadoriya	J. K. G. International School Sector 9 New Vijay Nagar Ghaziabad		SelfOccupied	2300	1400	0	2800	Pakka	Belowl2	2019	A-83	Residential		Constructed	2021-04-10	VN1453	2800	864	00-001	18409	29232	59%	2923	2923	2923	1841	8770
1386	Sector 9, Block B	A 84	Dulari Devi	cp sharma	J. K. G. International School Sector 9 New Vijay Nagar Ghaziabad	9971156299	SelfOccupied	1800	1800	0	0	Pakka	Belowl2	2017	A 84	NonResidential	1	Constructed	2021-04-10	VN1455	1800	865	00-001	21039	25229	20%	0	2523	2523	2104	5046


लिपिक हस्ताक्षर



हस्ताक्षर राजस्व निरीक्षक



कर अधीक्षक हस्ताक्षर



Zone_Name - Vijay Nagar Zone, Ward - New Vijay Nagar (14)

Sr. No.	Mohalla_Name	Govt Plot Id	Owner_Name	Father & Husband Name	Road Name	Mobile Number	Occupancy Status	Plot Area	Total Area_Ground_Floor	Total_Rented_Residential_Builtup_Area	Total_Self_Residential_Builtup_Area	House Type	Road Width	Construction Year	House Number	House Category	Rate Multiplier	Construction Status	Survey Date	Old Property Tax Id	Total Built Up Area	GIS_Map_Parcel_Id	Property Label	Old Area	New Area	Arv_Difference %	Property Tax 10%	Water Tax 10%	Sewerage Tax 4%	Old Tax	New Tax
1387	Sector 9, Block B	A-85	Ramwati	bholasingh	Sector 9 A Block New Vijay Nagar Ghaziabad	9310787708	SelfOccupied	2000	1800	0	1800	Pakka	Below12	2018	A-85	Residential		Constructed	2021-04-10	VN1456	1800	866	00-001	18409	18792	2%	1879	1879	1879	1841	5638
1388	Sector 9, Block B	A 86	Anant Ram Singh	jokhu	J. K. G. International School Sector 9 New Vijay Nagar Ghaziabad	9891299400	SelfOccupied	2400	2300	0	6900	Pakka	Below12	2015	A 86	Residential		Constructed	2021-04-10	VN22684	6900	867	00-001	58443	72036	23%	7204	7204	7204	5844	21611

लिपिक हस्ताक्षर



हस्ताक्षर राजस्व निरीक्षक



कर अधीक्षक हस्ताक्षर



Zone_Name - Vijay Nagar Zone, Ward - New Vijay Nagar (14)

Sr. No.	Mohalla_Name	Govt Plot Id	Owner_Name	Father & Husband Name	Road Name	Mobile_Number	Occupancy_Status	Plot_Area	Total_Area_On_Ground_Floor	Total_Reputed_Residential_Builtup_Area	Total_Self_Residential_Builtup_Area	House_Type	Road_Width	Construction_Year	House_Number	House_Category	Rate_Multiplier	Construction_Status	Survey_Date	Old_Property_Tax_Id	Total_Built_Up_Area	GIS_Map_Parcel_Id	Property_Label	Old_Arv	New_Arv	Arv_Difference%	Property_Tax 10%	Water_Tax 10%	Sewerage_Tax 4%	Old_Tax	New Tax
1389	Sector 9, Block B	A 102	Uma Devi	beer singh	J. K. G. International School Sector 9 New Vijay Nagar Ghaziabad	8800373881	SelfOccupied	1800	1800	0	3500	Pakka	Below12	2016	A 102	Residential		Constructed	2021-04-10	VN1482	3500	869	00-001	15779	36540	132%	3654	3654	3654	1578	10962
1390	Sector 9, Block B	A-101	Ashok Sharma		Sector 9 A Block New Vijay Nagar Ghaziabad	9810917485	SelfOccupied	1500	1400	0	1400	Pakka	Below12	2015	A/101	Residential		Constructed	2021-04-10	VN1480	1400	870	00-001	7363	14616	99%	1462	1462	1462	736	4385
1391	Sector 9, Block B	A-100	Khayali Ram Sharma	Bheram Singh	Sector 9 A Block New Vijay Nagar Ghaziabad		SelfOccupied	2000	1950	0	5750	Pakka	Below12	2019	A-100	Residential		Constructed	2021-04-10	VN1478	5750	871	00-001	8766	60030	585%	6003	6003	6003	877	18009

लिपिक हस्ताक्षर



हस्ताक्षर राजस्व निरीक्षक



कर अधीक्षक हस्ताक्षर



Zone_Name - Vijay Nagar Zone, Ward - New Vijay Nagar (14)

Sr. No.	Mohalla_Name	Govt Plot Id	Owner_Name	Father & Husband Name	Road Name	Mobile_Number	Occupancy_Status	Plot_Area	Total_Area_On_Ground_Floor	Total_Rented_Residential_Builtup_Area	Total_Self_Residential_Builtup_Area	House_Type	Road_Width	Construction_Year	House_Number	House_Category	Rate_Multiplier	Construction_Status	Survey_Date	Old_Property_Tax_Id	Total_Builtup_Area	GIS_Map_Parcel_Id	Property_Label	Old_Arv	New_Arv	Arv_Difference %	Property_Tax 10%	Water_Tax 10%	Sewerage_Tax 4%	Old_Tax	New Tax
1392	Sector 9, Block B	99	Shyam Veer Singh		Sector 9 A Block New Vijay Nagar Ghaziabad	9818507835	SelfOccupied	2000	2000	0	2000	Pakka	Below12	2005	A/99	Residential		Constructed	2022-03-02	VN1476	2000	872	00-001	9788	20880	113%	2088	2088	2088	979	6264
1393	Sector 9, Block B	A-98	Chaman Geri		Sector 9 A Block New Vijay Nagar Ghaziabad	8527028221	SelfOccupied	1900	1800	0	1800	Pakka	Below12	2015	A-98	Residential		Constructed	2021-04-10	VN1475	1800	873	00-001	3798	18792	395%	1879	1879	1879	380	5638
1394	Sector 9, Block B	A 87	Raghuveer	bankay Lal	Sector 9 A Block New Vijay Nagar Ghaziabad	9312373276	SelfOccupied	2400	2300	0	6900	Pakka	Below12	2016	A 87	Residential		Constructed	2021-04-10	VN1458	6900	874	00-001	26299	72036	174%	7204	7204	7204	2630	21611

लिपिक हस्ताक्षर



हस्ताक्षर राजस्व निरीक्षक



कर अधीक्षक हस्ताक्षर




Zone_Name - Vijay Nagar Zone, Ward - New Vijay Nagar (14)

Sr. No.	Mohalla_Name	Govt Plot Id	Owner_Name	Father & Husband Name	Road Name	Mobile Number	Occupancy_Status	Plot Area	Total_Area_On_Ground_Floor	Total_Reputed_Residential_Builtup_Area	Total_Self_Residential_Builtup_Area	House_Type	Road_Width	Construction_Year	House_Number	House_Category	Rate_Multiplier	Construction_Status	Survey_Date	Old_Property_Tax_Id	Total_Builtup_Area	GIS_Map_Parcel_Id	Property_Label	Old_Arv	New_Arv	Arv_Difference %	Property_Tax 10%	Water_Tax 10%	Sewerage_Tax 4%	Old_Tax	New Tax
1395	Sector 9, Block B	A-88	Kamlesh Sharma	moolchand	J. K. G. International School Sector 9 New Vijay Nagar Ghaziabad	9213575366	SelfOccupied	3600	3400	0	6700	Pakka	Belowl2	2018	A-88	Mix	5	Constructed	2021-04-10	VN1460	6800	875	00-001	26299	76956	193%	7696	7696	7696	2630	23087
1396	Sector 9, Block B	A-89	R.B.Lal	girdarsingh	Sector 9 A Block New Vijay Nagar Ghaziabad	9560129207	SelfOccupied	2500	2400	0	7200	Pakka	Belowl2	2018	A-89	Residential		Constructed	2021-04-10	VN1461	7200	876	00-001	15812	75168	375%	7517	7517	7517	1581	22550


लिपिक हस्ताक्षर



हस्ताक्षर राजस्व निरीक्षक



कर अधीक्षक हस्ताक्षर



Zone_Name - Vijay Nagar Zone, Ward - New Vijay Nagar (14)

Sr. No.	Mohalla_Name	Govt Plot Id	Owner_Name	Father & Husband Name	Road Name	Mobile Number	Occupancy Status	Plot Area	Total Area On Ground Floor	Total Rented Residential Built up Area	Total Self Residential Built up Area	House Type	Road Width	Construction Year	House Number	House Category	Rate Multiplier	Construction Status	Survey Date	Old Property Tax Id	Total Built Up Area	GIS Map Parcel Id	Property Label	Old Arv	New Arv	Arv Difference %	Property Tax 10%	Water Tax 10%	Sewerage Tax 4%	Old Tax	New Tax
1397	Sector 9, Block B	A-90	Dharam Pal Singh	daland	J. K. G. International School Sector 9 New Vijay Nagar Ghaziabad	9891353775	SelfOccupied	1300	1200	0	1200	Pakka	Below 12	2018	A-90	Residential		Constructed	2021-04-10	N/A	1200	877	00-001	-	12528	0%	1253	1253	1253	-	3758
1398	Sector 9, Block B	A 91	Rampal Sharma	Ahishan Singh	Sector 9 A Block New Vijay Nagar Ghaziabad		SelfOccupied	2000	1800	0	1800	Pakka	Below 12	2014	A 91	Residential		Constructed	2021-04-10	VN1464	1800	878	00-001	1401	18792	1241%	1879	1879	1879	140	5638
1399	Sector 9, Block B	A-91A	Sh L.P Verma		Sector 9 A Block New Vijay Nagar Ghaziabad		SelfOccupied	2000	1950	0	3900	Pakka	Below 12	2017	A-91A	Residential		Constructed	2021-04-10	N/A	3900	879	00-001	-	40716	0%	4072	4072	4072	-	12215

लिपिक हस्ताक्षर



हस्ताक्षर राजस्व निरीक्षक



कर अधीक्षक हस्ताक्षर



Zone_Name - Vijay Nagar Zone, Ward - New Vijay Nagar (14)

Sr. No.	Mohalla_Name	Govt Plot Id	Owner_Name	Father & Husband Name	Road Name	Mobile Number	Occupancy Status	Plot Area	Total Area On Ground Floor	Total Rented Residential Built up Area	Total Self Residential Built up Area	House Type	Road Width	Construction Year	House Number	House Category	Rate Multiplier	Construction Status	Survey Date	Old Property Tax Id	Total Built up Area	GIS Map Parcel Id	Property Label	Old Arv	New Arv	Arv Difference %	Property Tax 10%	Water Tax 10%	Sewerage Tax 4%	Old Tax	New Tax
1400	Sector 9, Block B	A-97	S.K.Vohra	shhar dayal	Sector 9 A Block New Vijay Nagar Ghaziabad	9811482400	SelfOccupied	2800	800	0	800	Pakka	Belw12	2015	A-97	Residential		Constructed	2021-04-10	VN1474	800	880	00-001	6574	8352	27%	835	835	835	657	2506
1401	Sector 9, Block B	A-96	Balak Ram Shanker Vijay Hemanth Kumar	satyara devved	Sector 9 A Block New Vijay Nagar Ghaziabad	9990333522	SelfOccupied	2000	2000	0	8000	Pakka	Belw12	2018	A-96	Residential		Constructed	2021-04-10	VN1473	8000	881	00-001	25245	83520	231%	8352	8352	8352	2525	25056
1402	Sector 9, Block B	A 96	Vijay Kumar Dwedi	satyanarayan	Vijay Nagar	9990333522	SelfOccupied	950	900	0	2700	Pakka	Belw12	2018	A 96	Residential		Constructed	2021-04-10	N/A	2700	882	00-001	-	28188	0%	2819	2819	2819	-	8456

लिपिक हस्ताक्षर



हस्ताक्षर राजस्व निरीक्षक



कर अधीक्षक हस्ताक्षर




Zone_Name - Vijay Nagar Zone, Ward - New Vijay Nagar (14)

Sr. No.	Mohalla_Name	Govt Plot Id	Owner_Name	Father & Husband Name	Road Name	Mobile_Number	Occupancy_Status	Plot_Area	Total_Area_On_Ground_Floor	Total_Reented_Residential_Builtup_Area	Total_Self_Residential_Builtup_Area	House_Type	Road_Width	Construction_Year	House_Number	House_Category	Rate_Multiplier	Construction_Status	Survey_Date	Old_Property_Tax_Id	Total_Built-Up_Area	GIS_Map_Parcel_Id	Property_Label	Old_Arv	New_Arv	Arv_Difference %	Property Tax 10%	Water_Tax 10%	Sewerage_Tax 4%	Old_Tax	New Tax
1403	Sector 9, Block B	A 149	Mukesh Kumar Trivedi	vishnu dayal trivedi	Sector 9 A Block New Vijay Nagar Ghaziabad	9810205808	SelfOccupied	1350	1300	0	3900	Pakka	Belw12	2012	A 94	Residential		Constructed	2021-04-10	VN1469	3900	884	00-001	18409	40716	121%	4072	4072	4072	1841	12215
1404	Sector 9, Block B	A 148	Jogender Singh		Sector 9 A Block New Vijay Nagar Ghaziabad	9718000329	SelfOccupied	800	780	0	2280	Pakka	Belw12	2014	A/93	Residential		Constructed	2021-04-10	VN1467	2280	885	00-001	15779	23803	51%	2380	2380	2380	1578	7141
1405	Sector 9, Block B	A 92	Maresh Kumar	rajam	Sector 9 A Block New Vijay Nagar Ghaziabad	9818874746	Mix	2250	2250	0	3000	Pakka	Belw12	2017	A 92	Mix	5	Constructed	2021-04-10	N/A	3750	886	00-001	-	83880	0%	8388	8388	8388	-	25164

लिपिक हस्ताक्षर



हस्ताक्षर राजस्व निरीक्षक



कर अधीक्षक हस्ताक्षर



Zone_Name - Vijay Nagar Zone, Ward - New Vijay Nagar (14)

Sr. No.	Mohalla_Name	Govt Plot Id	Owner_Name	Father & Husband Name	Road Name	Mobile_Number	Occupancy_Status	Plot_Area	Total_Area_On_Ground_Floor	Total_Rented_Residential_Builtup_Area	Total_Self_Residential_Builtup_Area	House_Type	Road_Width	Construction_Year	House_Number	House_Category	Rate_Multiplier	Construction_Status	Survey_Date	Old_Property_Tax_Id	Total_Builtup_Area	GIS_Map_Parcel_Id	Property_Label	Old_Arv	New_Arv	Arv_Difference%	Property_Tax 10%	Water_Tax 10%	Sewerage_Tax 4%	Old_Tax	New_Tax
1406	Sector 9, Block B	N/A	N/A		Sector 9 A Block New Vijay Nagar Ghaziabad		SelfOccupied	300	200	0	0	Pakka	Below12	2005	N/A	NonResidential	5	Constructed	2022-03-02	N/A	200	888	00-001	-	15756	0%	1576	1576	1576	-	4727
1407	Sector 9, Block B	h no. b- 6A	Sanjeev Kumar		Vijay Nagar		SelfOccupied	1500	1400	0	2700	Pakka	Below12	2012	h no .b- 6A	Residential		Constructed	2021-04-10	N/A	2700	791A	00-001	-	28188	0%	2819	2819	2819	-	8456
1408	Sector 9, Block B	B-54	Pradeep Kumar Verma	chetram	J. K. G. International School Sector 9 New Vijay Nagar Ghaziabad	9958387073	SelfOccupied	1500	1300	0	3600	Pakka	Below12	2015	B/54-B	Residential		Constructed	2021-04-10	VN22687	3600	792A	00-001	13588	37584	177%	3758	3758	3758	1359	11275

लिपिक हस्ताक्षर



हस्ताक्षर राजस्व निरीक्षक



कर अधीक्षक हस्ताक्षर



Zone_Name - Vijay Nagar Zone, Ward - New Vijay Nagar (14)

Sr. No.	Mohalla_Name	Govt Plot Id	Owner_Name	Father & Husband Name	Road Name	Mobile_Number	Occupancy_Status	Plot_Area	Total_Area_On_Ground_Floor	Total_Rented_Residential_Builtup_Area	Total_Self_Residential_Builtup_Area	House_Type	Road_Width	Construction_Year	House_Number	House_Category	Rate_Multiplier	Construction_Status	Survey_Date	Old_Property_Tax_Id	Total_Builtup_Area	GIS_Map_Parcel_Id	Property_Label	Old_Arv	New_Arv	Arv_Difference %	Property_Tax 10%	Water_Tax 10%	Sewerage_Tax 4%	Old_Tax	New Tax
1409	Sector 9, Block B	B-65	Ram Ji Gupta	J R Sharma	Sector 9 A Block New Vijay Nagar Ghaziabad		SelfOccupied	1500	1450	0	3250	Pakka	Belo w12	2016	B-65	Residential		Constructed	2021-04-10	VN22689	3250	855A	00-001	9496	33930	257%	3393	3393	3393	950	10179
1410	Sector 9, Block B	A 94	Mukesh Kumar Trivedi	vishnu kumar	Vijay Nagar	9810205808	SelfOccupied	1000	950	0	2750	Pakka	Belo w12	2016	A 94	Residential		Constructed	2021-04-10	N/A	2750	884A	00-001	-	28710	0%	2871	2871	2871	-	8613
1411	Sector 9, Block C	C 200	N/A		J. K. G. International School Sector 9 New Vijay Nagar Ghaziabad		SelfOccupied	3500	3500	0	0	Pakka	Belo w12	2006	C-193 to c-206	NonResidential	3	Constructed	2021-04-10	N/A	3500	896	00-001	-	147168	0%	14717	14717	14717	-	44150

लिपिक हस्ताक्षर



हस्ताक्षर राजस्व निरीक्षक



कर अधीक्षक हस्ताक्षर




Zone_Name - Vijay Nagar Zone, Ward - New Vijay Nagar (14)

Sr. No.	Mohalla_Name	Govt Plot Id	Owner_Name	Father & Husband Name	Road Name	Mobile Number	Occupancy Status	Plot Area	Total Area On Ground Floor	Total Residential Built up Area	Total Self Residential Built up Area	House Type	Road Width	Construction Year	House Number	House Category	Rate Multiplier	Construction Status	Survey Date	Old Property Tax Id	Total Built Up Area	GIS Map Parcel Id	Property Label	Old Arv	New Arv	Arv Difference %	Property Tax 10%	Water Tax 10%	Sewerage Tax 4%	Old Tax	New Tax
1412	Sector 9, Block C	c-207	Laxman Singh	dhoo m singh	J. K. G. International School Sector 9 New Vijay Nagar Ghaziabad		Self Occupied	250	200	0	200	Pakka	Belowl12	2006	C-207	Residential		Constructed	2021-04-10	N/A	200	900	00-001	-	2088	0%	209	209	209	-	626
1413	Sector 9, Block C	C 208	Ram Naval Pd	Bahadur PD	J. K. G. International School Sector 9 New Vijay Nagar Ghaziabad	8920050202	Self Occupied	550	530	0	530	Pakka	Belowl12	2006	C-208	Residential		Constructed	2021-04-10	N/A	530	901	00-001	-	4592	0%	459	459	459	-	1378


लिपिक हस्ताक्षर



हस्ताक्षर राजस्व निरीक्षक



कर अधीक्षक हस्ताक्षर




Zone_Name - Vijay Nagar Zone, Ward - New Vijay Nagar (14)

Sr. No.	Mohalla_Name	Govt Plot Id	Owner_Name	Father & Husband Name	Road Name	Mobile Number	Occupancy Status	Plot Area	Total Area On Ground Floor	Total Residential Built up Area	Total Self Residential Built up Area	House Type	Road Width	Construction Year	House Number	House Category	Rate Multiplier	Construction Status	Survey Date	Old Property Tax Id	Total Built Up Area	GIS Map Parcel Id	Property Label	Old Arv	New Arv	Arv Difference %	Property Tax 10%	Water Tax 10%	Sewerage Tax 4%	Old Tax	New Tax
1414	Sector 9, Block C	C 209	Govind Kumar		J. K. G. International School Sector 9 New Vijay Nagar Ghaziabad		Self Occupied	300	300	0	300	Pakka	Belowl12	2006	C-209	Residential		Constructed	2021-04-10	N/A	300	902	00-001	-	3132	0%	313	313	313	-	940
1415	Sector 9, Block C	210	Hari Ram		Vijay Nagar		Self Occupied	300	280	0	280	Pakka	Belowl12	2010	210	Residential		Constructed	2021-04-10	N/A	280	903	00-001	-	2923	0%	292	292	292	-	877
1416	Sector 9, Block C	211	Prem Singh	Poshkar Singh	J. K. G. International School Sector 9 New Vijay Nagar Ghaziabad		Self Occupied	300	280	0	280	Pakka	Belowl12	2010	C-211	Residential		Constructed	2021-04-10	N/A	280	904	00-001	-	2923	0%	292	292	292	-	877


लिपिक हस्ताक्षर



हस्ताक्षर राजस्व निरीक्षक




कर अधीक्षक हस्ताक्षर




Zone_Name - Vijay Nagar Zone, Ward - New Vijay Nagar (14)

Sr. No.	Mohalla_Name	Govt Plot Id	Owner_Name	Father & Husband Name	Road Name	Mobile_Number	Occupancy_Status	Plot_Area	Total_Area_On_Ground_Floor	Total_Reputed_Residential_Builtup_Area	Total_Self_Residential_Builtup_Area	House_Type	Road_Width	Construction_Year	House_Number	House_Category	Rate_Multiplier	Construction_Status	Survey_Date	Old_Property_Tax_Id	Total_Built-Up_Area	GIS_Map_Parcel_Id	Property_Label	Old_Arv	New_Arv	Arv_Difference %	Property_Tax 10%	Water_Tax 10%	Sewerage_Tax 4%	Old_Tax	New Tax
1417	Sector 9, Block C	212	Santosh Devi	ram bahadur	J. K. G. International School Sector 9 New Vijay Nagar Ghaziabad		SelfOccupied	250	250	0	250	Pakka	Belowl12	2010	212	Residential		Constructed	2021-04-10	N/A	250	905	00-001	-	2610	0%	261	261	261	-	783
1418	Sector 9, Block C	A 130	Jagan Prasad		J. K. G. International School Sector 9 New Vijay Nagar Ghaziabad		SelfOccupied	300	300	0	300	Pakka	Belowl12	2010	C-213	Residential		Constructed	2021-04-10	N/A	300	906	00-001	-	3132	0%	313	313	313	-	940

लिपिक हस्ताक्षर



हस्ताक्षर राजस्व निरीक्षक




कर अधीक्षक हस्ताक्षर



Zone_Name - Vijay Nagar Zone, Ward - New Vijay Nagar (14)

Sr. No.	Mohalla_Name	Govt Plot Id	Owner_Name	Father & Husband Name	Road Name	Mobile Number	Occupancy Status	Plot Area	Total Area On Ground Floor	Total Rented Residential Built up Area	Total Self Residential Built up Area	House Type	Road Width	Construction Year	House Number	House Category	Rate Multiplier	Construction Status	Survey Date	Old Property Tax Id	Total Built Up Area	GIS Map Parcel Id	Property Label	Old Arv	New Arv	Arv Difference %	Property Tax 10%	Water Tax 10%	Sewerage Tax 4%	Old Tax	New Tax
1419	Sector 9, Block C	C-214	Bhajan Singh Bisht	man singh bisht	J. K. G. International School Sector 9 New Vijay Nagar Ghaziabad	8010318113	SelfOccupied	500	450	0	450	Pakka	Belowl2	2016	C-214,215	Residential		Constructed	2021-04-10	N/A	450	907	00-001	-	4698	0%	470	470	470	-	1409
1420	Sector 9, Block C	C-215	Nakeram	Padam Singh	Vijay Nagar	8010318113	SelfOccupied	300	280	0	280	Pakka	Belowl2	2016	C-215	Residential		Constructed	2021-04-10	N/A	280	908	00-001	-	1982	0%	198	198	198	-	595
1421	Sector 9, Block C	217	Mohan Singh	shiv singh	J. K. G. International School Sector 9 New Vijay Nagar Ghaziabad	9717122677	SelfOccupied	300	200	0	200	Pakka	Belowl2	2012	217	Residential		Constructed	2021-04-10	N/A	200	909	00-001	-	1416	0%	142	142	142	-	425


लिपिक हस्ताक्षर



हस्ताक्षर राजस्व निरीक्षक



कर अधीक्षक हस्ताक्षर




Zone_Name - Vijay Nagar Zone, Ward - New Vijay Nagar (14)

Sr. No.	Mohalla_Name	Govt Plot Id	Owner_Name	Father & Husband Name	Road Name	Mobile Number	Occupancy Status	Plot Area	Total Area On Ground Floor	Total Residential Built up Area	Total Self Residential Built up Area	House Type	Road Width	Construction Year	House Number	House Category	Rate Multiplier	Construction Status	Survey Date	Old Property Tax Id	Total Built up Area	GIS Map Parcel Id	Property Label	Old Arv	New Arv	Arv Difference %	Property Tax 10%	Water Tax 10%	Sewerage Tax 4%	Old Tax	New Tax
1422	Sector 9, Block C	C-218	Ankit Kumar		New Vijay Nagar		Self Occupied	500	450	0	450	Pakka	Belowl12	2003	C-218	Residential		Constructed	2021-04-10	N/A	450	910	00-001	-	4698	0%	470	470	470	-	1409
1423	Sector 9, Block C	C-218/219	N/A		J. K. G. International School Sector 9 New Vijay Nagar Ghaziabad		Self Occupied	275	250	0	250	Pakka	Belowl12	2010	C-218	Residential		Constructed	2022-03-02	N/A	250	912	00-001	-	2610	0%	261	261	261	-	783
1424	Sector 9, Block C	C-218/219	N/A		J. K. G. International School Sector 9 New Vijay Nagar Ghaziabad		Self Occupied	275	250	0	250	Pakka	Belowl12	2003	C-219	Residential		Constructed	2022-03-02	N/A	250	912	00-002	-	2610	0%	261	261	261	-	783

लिपिक हस्ताक्षर



हस्ताक्षर राजस्व निरीक्षक



कर अधीक्षक हस्ताक्षर




Zone_Name - Vijay Nagar Zone, Ward - New Vijay Nagar (14)

Sr. No.	Mohalla_Name	Govt Plot Id	Owner_Name	Father & Husband Name	Road Name	Mobile_Number	Occupancy_Status	Plot_Area	Total_Area_On_Ground_Floor	Total_Reputed_Residential_Builtup_Area	Total_Self_Residential_Builtup_Area	House_Type	Road_Width	Construction_Year	House_Number	House_Category	Rate_Multiplier	Construction_Status	Survey_Date	Old_Property_Tax_Id	Total_Built-Up_Area	GIS_Map_Parcel_Id	Property_Label	Old_Arv	New_Arv	Arv_Difference %	Property_Tax 10%	Water_Tax 10%	Sewerage_Tax 4%	Old_Tax	New Tax
1425	Sector 9, Block C	C-220	Jagat Singh Adhikari	trilok singh	J. K. G. International School Sector 9 New Vijay Nagar Ghaziabad	9250815840	SelfOccupied	200	200	0	200	Pakka	Belowl12	2003	C-220	Residential		Constructed	2021-04-10	N/A	200	913	00-001	-	2088	0%	209	209	209	-	626
1426	Sector 9, Block C	C-221/222	N/A		J. K. G. International School Sector 9 New Vijay Nagar Ghaziabad		SelfOccupied	250	220	0	220	Pakka	Belowl12	2003	C-221	Residential		Constructed	2022-03-02	N/A	220	914	00-001	-	2297	0%	230	230	230	-	689

लिपिक हस्ताक्षर



हस्ताक्षर राजस्व निरीक्षक



कर अधीक्षक हस्ताक्षर



Zone_Name - Vijay Nagar Zone, Ward - New Vijay Nagar (14)

Sr. No.	Mohalla_Name	Govt Plot Id	Owner_Name	Father & Husband Name	Road Name	Mobile Number	Occupancy Status	Plot Area	Total Area On Ground Floor	Total Residential Built up Area	Total Self Residential Built up Area	House Type	Road Width	Construction Year	House Number	House Category	Rate Multiplier	Construction Status	Survey Date	Old Property Tax Id	Total Built Up Area	GIS Map Parcel Id	Property Label	Old Arv	New Arv	Arv Difference %	Property Tax 10%	Water Tax 10%	Sewerage Tax 4%	Old Tax	New Tax
1427	Sector 9, Block C	C-221/222	N/A		J. K. G. International School Sector 9 New Vijay Nagar Ghaziabad		Self Occupied	250	230	0	230	Pakka	Belowl12	2003	C-222	Residential		Constructed	2022-03-02	N/A	230	914	00-002	-	2401	0%	240	240	240	-	720
1428	Sector 9, Block C	C 223	Shiv Dev Jha	Lattanjha	J. K. G. International School Sector 9 New Vijay Nagar Ghaziabad	8010622939	Self Occupied	250	250	0	750	Pakka	Belowl12	2012	C 223	Residential		Constructed	2021-04-10	N/A	750	915	00-001	-	7830	0%	783	783	783	-	2349

लिपिक हस्ताक्षर



हस्ताक्षर राजस्व निरीक्षक



कर अधीक्षक हस्ताक्षर



Zone_Name - Vijay Nagar Zone, Ward - New Vijay Nagar (14)

Sr. No.	Mohalla_Name	Govt Plot Id	Owner_Name	Father & Husband Name	Road Name	Mobile_Number	Occupancy_Status	Plot Area	Total_Area_On_Ground_Floor	Total_Reputed_Residential_Builtup_Area	Total_Self_Residential_Builtup_Area	House_Type	Road_Width	Construction_Year	House_Number	House_Category	Rate_Multiplier	Construction_Status	Survey_Date	Old_Property_Tax_Id	Total_Builtup_Area	GIS_Map_Parcel_Id	Property_Label	Old_Arv	New_Arv	Arv_Difference %	Property_Tax 10%	Water_Tax 10%	Sewerage_Tax 4%	Old_Tax	New Tax
1429	Sector 9, Block C	C-224	Sanjay Kumar Sharma	Raj Pal Sharma	J. K. G. International School Sector 9 New Vijay Nagar Ghaziabad	9873270000	SelfOccupied	250	250	0	650	Pakka	Below12	2016	C-224	Residential		Constructed	2021-04-10	N/A	650	916	00-001	-	6786	0%	679	679	679	-	2036
1430	Sector 9, Block C	C-225	Ranjana Rani	shri niwas h	New Vijay Nagar	9990646666	SelfOccupied	270	270	0	470	Pakka	Below12	2014	C-225	Residential		Constructed	2021-04-10	N/A	470	917	00-001	-	4235	0%	423	423	423	-	1270
1431	Sector 9, Block C	C-226	Dinesh Pal		J. K. G. International School Sector 9 New Vijay Nagar Ghaziabad		Rented	600	600	1650	0	Pakka	Below12	2015	C-227	Mix	5	Constructed	2021-04-10	N/A	1800	918	00-001	-	32045	0%	3204	3204	3204	-	9613

लिपिक हस्ताक्षर



हस्ताक्षर राजस्व निरीक्षक



कर अधीक्षक हस्ताक्षर




Zone_Name - Vijay Nagar Zone, Ward - New Vijay Nagar (14)

Sr. No.	Mohalla_Name	Govt Plot Id	Owner_Name	Father & Husband Name	Road Name	Mobile Number	Occupancy Status	Plot Area	Total Area On Ground Floor	Total Rented Residential Built up Area	Total Self Residential Built up Area	House Type	Road Width	Construction Year	House Number	House Category	Rate Multiplier	Construction Status	Survey Date	Old Property Tax Id	Total Built Up Area	GIS Map Parcel Id	Property Label	Old Arv	New Arv	Arv Difference %	Property Tax 10%	Water Tax 10%	Sewerage Tax 4%	Old Tax	New Tax
1432	Sector 9, Block C	C-234	Kusum Lata	vijay veer singh	J. K. G. International School Sector 9 New Vijay Nagar Ghaziabad	9990299885	SelfOccupied	600	600	0	2400	Pakka	Belowl2	2008	C-234	Residential		Constructed	2022-03-02	N/A	2400	919	00-001	-	25056	0%	2506	2506	2506	-	7517
1433	Sector 9, Block C	c 232	Durgesh Varshney	Santander kumar varshney	Vijay Nagar	9540003237	SelfOccupied	1500	1450	0	4250	Pakka	Belowl2	2018	c 232	Residential		Constructed	2021-04-10	N/A	4250	920	00-001	-	44370	0%	4437	4437	4437	-	13311
1434	Sector 9, Block C	C-233	Prakash Veer		New Vijay Nagar		SelfOccupied	600	600	0	1800	Pakka	Belowl2	2011	C-233	Residential		Constructed	2021-04-10	N/A	1800	921	00-001	-	18792	0%	1879	1879	1879	-	5638
1435	Sector 9, Block C	C 228	Digambar Singh	hardy	Old Vijay Nagar	9810825048	SelfOccupied	1500	1450	0	4250	Pakka	Belowl2	2016	C 228	Residential		Constructed	2021-04-10	N/A	4250	922	00-001	-	44370	0%	4437	4437	4437	-	13311


लिपिक हस्ताक्षर



हस्ताक्षर राजस्व निरीक्षक



कर अधीक्षक हस्ताक्षर




Zone_Name - Vijay Nagar Zone, Ward - New Vijay Nagar (14)

Sr. No.	Mohalla_Name	Govt Plot Id	Owner_Name	Father & Husband Name	Road Name	Mobile Number	Occupancy Status	Plot Area	Total Area On Ground Floor	Total Residential Built up Area	Total Self Residential Built up Area	House Type	Road Width	Construction Year	House Number	House Category	Rate Multiplier	Construction Status	Survey Date	Old Property Tax Id	Total Built Up Area	GIS Map Parcel Id	Property Label	Old Arv	New Arv	Arv Difference %	Property Tax 10%	Water Tax 10%	Sewerage Tax 4%	Old Tax	New Tax
1436	Sector 9, Block C	C-236	N/A		J. K. G. International School Sector 9 New Vijay Nagar Ghaziabad		Self Occupied	400	400	0	1200	Pakka	Belowl12	2010	C-236	Residential		Constructed	2022-02-28	N/A	1200	924	00-001	-	12528	0%	1253	1253	1253	-	3758
1437	Sector 9, Block C	237	Indrapal Singh	KARTAR SINGH	J. K. G. International School Sector 9 New Vijay Nagar Ghaziabad	9313213021	Self Occupied	300	300	0	900	Pakka	Belowl12	2014	237	Residential		Constructed	2022-02-28	N/A	900	925	00-001	-	9396	0%	940	940	940	-	2819

लिपिक हस्ताक्षर



हस्ताक्षर राजस्व निरीक्षक



कर अधीक्षक हस्ताक्षर



Zone_Name - Vijay Nagar Zone, Ward - New Vijay Nagar (14)

Sr. No.	Mohalla_Name	Govt Plot Id	Owner_Name	Father & Husband Name	Road Name	Mobile Number	Occupancy Status	Plot Area	Total Area On Ground Floor	Total Residential Built up Area	Total Self Residential Built up Area	House Type	Road Width	Construction Year	House Number	House Category	Rate Multiplier	Construction Status	Survey Date	Old Property Tax Id	Total Built Up Area	GIS Map Parcel Id	Property Label	Old Arv	New Arv	Arv Difference %	Property Tax 10%	Water Tax 10%	Sewerage Tax 4%	Old Tax	New Tax
1438	Sector 9, Block C	C-238	Pushpa Devi	OM VEER SINGH	J. K. G. International School Sector 9 New Vijay Nagar Ghaziabad	8810352485	Self Occupied	300	300	0	600	Pakka	Belowl12	2005	C-238	Residential		Constructed	2022-02-28	N/A	600	926	00-001	-	6264	0%	626	626	626	-	1879
1439	Sector 9, Block C	C-239	Sheri Ram	SOWL DEV	J. K. G. International School Sector 9 New Vijay Nagar Ghaziabad	9990368425	Self Occupied	450	450	0	1350	Pakka	Belowl12	2008	C-239	Residential		Constructed	2022-02-28	N/A	1350	927	00-001	-	12582	0%	1258	1258	1258	-	3775


लिपिक हस्ताक्षर



हस्ताक्षर राजस्व निरीक्षक



कर अधीक्षक हस्ताक्षर



Zone_Name - Vijay Nagar Zone, Ward - New Vijay Nagar (14)

Sr. No.	Mohalla_Name	Govt Plot Id	Owner_Name	Father & Husband Name	Road Name	Mobile_Number	Occupancy_Status	Plot_Area	Total_Area_On_Ground_Floor	Total_Rented_Residential_Builtup_Area	Total_Self_Residential_Builtup_Area	House_Type	Road_Width	Construction_Year	House_Number	House_Category	Rate_Multiplier	Construction_Status	Survey_Date	Old_Property_Tax_Id	Total_Builtup_Area	GIS_Map_Parcel_Id	Property_Label	Old_Arv	New_Arv	Arv_Difference %	Property_Tax 10%	Water_Tax 10%	Sewerage_Tax 4%	Old_Tax	New Tax
1440	Sector 9, Block C	C-240	Kawal Sharm a	sh. om praka sh sharm a	J. K. G. International School Sector 9 New Vijay Nagar Ghaziabad	9810928836	SelfOccupied	400	400	0	800	Pakka	Belowl12	2003	C-240	Residential		Constructed	2022-02-28	N/A	800	928	00-001	-	8352	0%	835	835	835	-	2506
1441	Sector 9, Block C	C-241	Kawal Sharm a	om praka sh	J. K. G. International School Sector 9 New Vijay Nagar Ghaziabad	9899549188	SelfOccupied	400	400	0	800	Pakka	Belowl12	2010	C-241	Residential		Constructed	2022-02-28	N/A	800	929	00-001	-	8352	0%	835	835	835	-	2506


लिपिक हस्ताक्षर



हस्ताक्षर राजस्व निरीक्षक



कर अधीक्षक हस्ताक्षर



Zone_Name - Vijay Nagar Zone, Ward - New Vijay Nagar (14)

Sr. No.	Mohalla_Name	Govt Plot Id	Owner_Name	Father & Husband Name	Road Name	Mobile Number	Occupancy Status	Plot Area	Total Area On Ground Floor	Total Residential Built up Area	Total Self Residential Built up Area	House Type	Road Width	Construction Year	House Number	House Category	Rate Multiplier	Construction Status	Survey Date	Old Property Tax Id	Total Built Up Area	GIS Map Parcel Id	Property Label	Old Arv	New Arv	Arv Difference %	Property Tax 10%	Water Tax 10%	Sewerage Tax 4%	Old Tax	New Tax
1442	Sector 9, Block C	C-247	Lakheendra	Balwant Singh Rana	J. K. G. International School Sector 9 New Vijay Nagar Ghaziabad	9582700126	SelfOccupied	400	400	0	800	Pakka	Belowl12	2020	C-247	Residential		Constructed	2022-02-28	N/A	800	931	00-001	-	8352	0%	835	835	835	-	2506
1443	Sector 9, Block C	C-246	Om Prakash	HARLAL YADAV	J. K. G. International School Sector 9 New Vijay Nagar Ghaziabad	8851567691	SelfOccupied	300	280	0	560	Pakka	Belowl12	2003	C-246	Residential		Constructed	2022-02-28	N/A	560	932	00-001	-	5846	0%	585	585	585	-	1754

लिपिक हस्ताक्षर



हस्ताक्षर राजस्व निरीक्षक



कर अधीक्षक हस्ताक्षर



Zone_Name - Vijay Nagar Zone, Ward - New Vijay Nagar (14)

Sr. No.	Mohalla_Name	Govt Plot Id	Owner_Name	Father & Husband Name	Road Name	Mobile Number	Occupancy_Status	Plot Area	Total_Area_On_Ground_Floor	Total_Rented_Residential_Builtup_Area	Total_Self_Residential_Builtup_Area	House_Type	Road_Width	Construction_Year	House_Number	House_Category	Rate_Multiplier	Construction_Status	Survey_Date	Old_Property_Tax_Id	Total_Builtup_Area	GIS_Map_Parcel_Id	Property_Label	Old_Arv	New_Arv	Arv_Difference %	Property_Tax 10%	Water_Tax 10%	Sewerage_Tax 4%	Old_Tax	New Tax
1444	Sector 9, Block C	245	N/A		Near A - Block Park Shiv Mandir Vijay Nagar Ghaziabad		SelfOccupied	450	450	0	1350	Pakka	Below12	2009	245	Residential		Constructed	2022-04-18	N/A	1350	933	00-001	-	14094	0%	1409	1409	1409	-	4228
1445	Sector 9, Block C	244	Bishambar Dayal	mahipal singh	J. K. G. International School Sector 9 New Vijay Nagar Ghaziabad	9313020262	SelfOccupied	300	300	0	1200	Pakka	Below12	2016	C-244	Residential		Constructed	2022-02-28	N/A	1200	934	00-001	-	12528	0%	1253	1253	1253	-	3758

लिपिक हस्ताक्षर



हस्ताक्षर राजस्व निरीक्षक



कर अधीक्षक हस्ताक्षर




Zone_Name - Vijay Nagar Zone, Ward - New Vijay Nagar (14)

Sr. No.	Mohalla_Name	Govt Plot Id	Owner_Name	Father & Husband Name	Road Name	Mobile_Number	Occupancy_Status	Plot_Area	Total_Area_On_Ground_Floor	Total_Reputed_Residential_Builtup_Area	Total_Self_Residential_Builtup_Area	House_Type	Road_Width	Construction_Year	House_Number	House_Category	Rate_Multiplier	Construction_Status	Survey_Date	Old_Property_Tax_Id	Total_Built-Up_Area	GIS_Map_Parcel_Id	Property_Label	Old_Arv	New_Arv	Arv_Difference %	Property_Tax 10%	Water_Tax 10%	Sewerage_Tax 4%	Old_Tax	New Tax
1446	Sector 9, Block C	C-242	Alka Jindal	rajeshwar dayal Jindal	J. K. G. International School Sector 9 New Vijay Nagar Ghaziabad		SelfOccupied	400	400	0	500	Pakka	Belowl12	2010	C-242	Mix	5	Constructed	2022-02-28	N/A	800	935	00-001	-	26244	0%	2624	2624	2624	-	7873
1447	Sector 9, Block C	C-249	R.K Khurmai		J. K. G. International School Sector 9 New Vijay Nagar Ghaziabad		SelfOccupied	300	300	0	600	Pakka	Belowl12	2016	C-249	Residential		Constructed	2022-02-28	N/A	600	936	00-001	-	6264	0%	626	626	626	-	1879

लिपिक हस्ताक्षर



हस्ताक्षर राजस्व निरीक्षक



कर अधीक्षक हस्ताक्षर



Zone_Name - Vijay Nagar Zone, Ward - New Vijay Nagar (14)

Sr. No.	Mohalla_Name	Govt Plot Id	Owner_Name	Father & Husband Name	Road Name	Mobile_Number	Occupancy_Status	Plot_Area	Total_Area_On_Ground_Floor	Total_Reputed_Residential_Builtup_Area	Total_Self_Residential_Builtup_Area	House_Type	Road_Width	Construction_Year	House_Number	House_Category	Rate_Multiplier	Construction_Status	Survey_Date	Old_Property_Tax_Id	Total_Built-Up_Area	GIS_Map_Parcel_Id	Property_Label	Old_Arv	New_Arv	Arv_Difference %	Property_Tax 10%	Water_Tax 10%	Sewerage_Tax 4%	Old_Tax	New Tax
1448	Sector 9, Block C	C-250	Beena Saxena	late baburam saxena	J. K. G. International School Sector 9 New Vijay Nagar Ghaziabad	9213826740	SelfOccupied	400	400	0	1200	Pakka	Belowl12	2010	C-250	Residential		Constructed	2022-02-28	N/A	1200	937	00-001	-	12528	0%	1253	1253	1253	-	3758
1449	Sector 9, Block C	C-251	N/A		J. K. G. International School Sector 9 New Vijay Nagar Ghaziabad		SelfOccupied	450	450	0	1800	Pakka	Belowl12	2010	C-251	Residential		Constructed	2022-02-28	N/A	1800	938	00-001	-	18792	0%	1879	1879	1879	-	5638

लिपिक हस्ताक्षर



हस्ताक्षर राजस्व निरीक्षक



कर अधीक्षक हस्ताक्षर




Zone_Name - Vijay Nagar Zone, Ward - New Vijay Nagar (14)

Sr. No.	Mohalla_Name	Govt Plot Id	Owner_Name	Father & Husband Name	Road Name	Mobile_Number	Occupancy_Status	Plot_Area	Total_Area_On_Ground_Floor	Total_Reputed_Residential_Builtup_Area	Total_Self_Residential_Builtup_Area	House_Type	Road_Width	Construction_Year	House_Number	House_Category	Rate_Multiplier	Construction_Status	Survey_Date	Old_Property_Tax_Id	Total_Built-Up_Area	GIS_Map_Parcel_Id	Property_Label	Old_Arv	New_Arv	Arv_Difference %	Property_Tax 10%	Water_Tax 10%	Sewerage_Tax 4%	Old_Tax	New Tax
1450	Sector 9, Block C	C-252	N/A		J. K. G. International School Sector 9 New Vijay Nagar Ghaziabad		SelfOccupied	300	280	0	840	Pakka	Belowl12	2003	C-252	Residential		Constructed	2022-02-28	N/A	840	939	00-001	-	8770	0%	877	877	877	-	2631
1451	Sector 9, Block C	C 253/254	Subhash Choudhary		J. K. G. International School Sector 9 New Vijay Nagar Ghaziabad		SelfOccupied	300	300	0	600	Pakka	Belowl12	2003	C-253	Residential		Constructed	2022-02-28	N/A	600	941	00-001	-	6264	0%	626	626	626	-	1879


लिपिक हस्ताक्षर



हस्ताक्षर राजस्व निरीक्षक



कर अधीक्षक हस्ताक्षर




Zone_Name - Vijay Nagar Zone, Ward - New Vijay Nagar (14)

Sr. No.	Mohalla_Name	Govt Plot Id	Owner_Name	Father & Husband Name	Road Name	Mobile_Number	Occupancy_Status	Plot_Area	Total_Area_On_Ground_Floor	Total_Rented_Residential_Builtup_Area	Total_Self_Residential_Builtup_Area	House_Type	Road_Width	Construction_Year	House_Number	House_Category	Rate_Multiplier	Construction_Status	Survey_Date	Old_Property_Tax_Id	Total_Built-Up_Area	GIS_Map_Parcel_Id	Property_Label	Old_Arv	New_Arv	Arv_Difference %	Property_Tax 10%	Water_Tax 10%	Sewerage_Tax 4%	Old_Tax	New Tax
1452	Sector 9, Block C	253/254	Kishan Kumar Sharma	SHIV SHANKAR SHARMA	J. K. G. International School Sector 9 New Vijay Nagar Ghaziabad	9717925931	SelfOccupied	300	300	0	600	Pakka	Belowl12	2004	C-254	Residential		Constructed	2022-02-28	N/A	600	941	00-002	-	6264	0%	626	626	626	-	1879
1453	Sector 9, Block C	255	N/A		J. K. G. International School Sector 9 New Vijay Nagar Ghaziabad		Mix	400	400	0	650	Pakka	Belowl12	2014	255	Mix	5	Constructed	2022-02-28	N/A	800	942	00-001	-	17298	0%	1730	1730	1730	-	5189


लिपिक हस्ताक्षर



हस्ताक्षर राजस्व निरीक्षक



कर अधीक्षक हस्ताक्षर




Zone_Name - Vijay Nagar Zone, Ward - New Vijay Nagar (14)

Sr. No.	Mohalla_Name	Govt Plot Id	Owner_Name	Father & Husband Name	Road Name	Mobile Number	Occupancy_Status	Plot Area	Total_Area_On_Ground_Floor	Total_Reputed_Residential_Builtup_Area	Total_Self_Residential_Builtup_Area	House_Type	Road Width	Construction_Year	House_Number	House_Category	Rate_Multiplier	Construction_Status	Survey Date	Old_Property_Tax_Id	Total_Built-Up_Area	GIS_Map_Parcel_Id	Property_Label	Old_Arv	New_Arv	Arv_Difference %	Property Tax 10%	Water_Tax 10%	Sewerage_Tax 4%	Old_Tax	New Tax
1454	Sector 9, Block C	c-256	R.K Sharma	late NARAYAN SHARMA	J. K. G. International School Sector 9 New Vijay Nagar Ghaziabad		SelfOccupied	300	300	0	0	Pakka	Belov12	2015	c-256	NonResidential	5	Constructed	2022-02-28	N/A	300	943	00-001	-	21024	0%	2102	2102	2102	-	6307
1455	Sector 9, Block C	C-259	K B Saxena	R k saxena	J. K. G. International School Sector 9 New Vijay Nagar Ghaziabad	9350493764	SelfOccupied	280	250	0	250	OtherPakka	Belov12	2003	C-259	Residential		Constructed	2022-02-28	N/A	250	944	00-001	-	1770	0%	177	177	177	-	531


लिपिक हस्ताक्षर



हस्ताक्षर राजस्व निरीक्षक



कर अधीक्षक हस्ताक्षर



Zone_Name - Vijay Nagar Zone, Ward - New Vijay Nagar (14)

Sr. No.	Mohalla_Name	Govt Plot Id	Owner_Name	Father & Husband Name	Road Name	Mobile Number	Occupancy Status	Plot Area	Total Area On Ground Floor	Total Rented Residential Builtup Area	Total Self Residential Builtup Area	House Type	Road Width	Construction Year	House Number	House Category	Rate Multiplier	Construction Status	Survey Date	Old Property Tax Id	Total Builtup Area	GIS Map Parcel Id	Property Label	Old Arv	New Arv	Arv Difference %	Property Tax 10%	Water Tax 10%	Sewerage Tax 4%	Old Tax	New Tax
1456	Sector 9, Block C	257	Rameshwar	RAM SINGH	J. K. G. International School Sector 9 New Vijay Nagar Ghaziabad	9910206813	Mix	600	600	1200	600	Pakka	Belowl12	2010	C 257/258	Residential		Constructed	2022-02-28	N/A	1800	945	00-001	-	20358	0%	2036	2036	2036	-	6107
1457	Sector 9, Block C	256	Maresh Chand	BABU LAL	J. K. G. International School Sector 9 New Vijay Nagar Ghaziabad	8809079463	SelfOccupied	700	700	0	2000	Pakka	Belowl12	2010	256	Mix	5	Constructed	2022-02-28	N/A	2100	946	00-001	-	27888	0%	2789	2789	2789	-	8366
1458	Sector 9, Block C	c-264	Ravinder Kumar	sohan Lal	New Vijay Nagar	9310300526	SelfOccupied	300	300	0	900	Pakka	Belowl12	2010	c-264	Residential		Constructed	2021-04-12	N/A	900	948	00-001	-	9396	0%	940	940	940	-	2819

लिपिक हस्ताक्षर



हस्ताक्षर राजस्व निरीक्षक



कर अधीक्षक हस्ताक्षर



Zone_Name - Vijay Nagar Zone, Ward - New Vijay Nagar (14)

Sr. No.	Mohalla_Name	Govt Plot Id	Owner_Name	Father & Husband Name	Road Name	Mobile_Number	Occupancy_Status	Plot_Area	Total_Area_On_Ground_Floor	Total_Rented_Residential_Builtup_Area	Total_Self_Residential_Builtup_Area	House_Type	Road_Width	Construction_Year	House_Number	House_Category	Rate_Multiplier	Construction_Status	Survey_Date	Old_Property_Tax_Id	Total_Built-Up_Area	GIS_Map_Parcel_Id	Property_Label	Old_Arv	New_Arv	Arv_Difference %	Property_Tax 10%	Water_Tax 10%	Sewerage_Tax 4%	Old_Tax	New_Tax
1459	Sector 9, Block C	c-265	Ganesh Parsed Jaiswal	rajaram jaiswal	New Vijay Nagar	7827334142	SelfOccupied	315	315	0	630	Pakka	Below12	2010	c-265	Residential		Constructed	2021-04-12	N/A	630	949	00-001	-	6577	0%	658	658	658	-	1973
1460	Sector 9, Block C	c-266	Dheeraj Kumar	J. K. G. International School Sector 9 New Vijay Nagar Ghaziabad			SelfOccupied	300	300	0	900	Pakka	Below12	2010	c-266	Residential		Constructed	2021-04-12	N/A	900	950	00-001	-	9396	0%	940	940	940	-	2819

लिपिक हस्ताक्षर



हस्ताक्षर राजस्व निरीक्षक



कर अधीक्षक हस्ताक्षर



Zone_Name - Vijay Nagar Zone, Ward - New Vijay Nagar (14)

Sr. No.	Mohalla_Name	Govt Plot Id	Owner_Name	Father & Husband Name	Road Name	Mobile Number	Occupancy Status	Plot Area	Total Area On Ground Floor	Total Residential Built up Area	Total Self Residential Built up Area	House Type	Road Width	Construction Year	House Number	House Category	Rate Multiplier	Construction Status	Survey Date	Old Property Tax Id	Total Built Up Area	GIS Map Parcel Id	Property Label	Old Arv	New Arv	Arv Difference %	Property Tax 10%	Water Tax 10%	Sewerage Tax 4%	Old Tax	New Tax
1461	Sector 9, Block C	c267	Kiran Rani	narayan singh	J. K. G. International School Sector 9 New Vijay Nagar Ghaziabad	9717252266	SelfOccupied	450	450	0	900	Pakka	Belowl12	2010	C-267	Residential		Constructed	2021-04-12	N/A	900	951	00-001	-	9396	0%	940	940	940	-	2819
1462	Sector 9, Block C	c-268	S.L Biraha	s.p biraha	J. K. G. International School Sector 9 New Vijay Nagar Ghaziabad	9818361494	SelfOccupied	400	400	0	1200	Pakka	Belowl12	2010	c-268	Residential		Constructed	2021-04-12	N/A	1200	952	00-001	-	12528	0%	1253	1253	1253	-	3758

लिपिक हस्ताक्षर



हस्ताक्षर राजस्व निरीक्षक



कर अधीक्षक हस्ताक्षर



Zone_Name - Vijay Nagar Zone, Ward - New Vijay Nagar (14)

Sr. No.	Mohalla_Name	Govt Plot Id	Owner_Name	Father & Husband Name	Road Name	Mobile_Number	Occupancy_Status	Plot_Area	Total_Area_On_Ground_Floor	Total_Rented_Residential_Builtup_Area	Total_Self_Residential_Builtup_Area	House_Type	Road_Width	Construction_Year	House_Number	House_Category	Rate_Multiplier	Construction_Status	Survey_Date	Old_Property_Tax_Id	Total_Built-Up_Area	GIS_Map_Parcel_Id	Property_Label	Old_Arv	New_Arv	Arv_Difference %	Property_Tax 10%	Water_Tax 10%	Sewerage_Tax 4%	Old_Tax	New Tax
1463	Sector 9, Block C	c-269	Rashma Devi	maheinder Singh	J. K. G. International School Sector 9 New Vijay Nagar Ghaziabad	9811253165	Mix	400	400	0	1050	Pakka	Belowl12	2015	c-269	Mix	5	Constructed	2021-04-12	N/A	1200	953	00-001	-	21474	0%	2147	2147	2147	-	6442
1464	Sector 9, Block C	C-276	Ajay		J. K. G. International School Sector 9 New Vijay Nagar Ghaziabad		Rented	900	850	2300	0	Pakka	Belowl12	2004	C-276	Mix	5	Constructed	2022-02-28	N/A	2650	954	00-001	-	51542	0%	5154	5154	5154	-	15462

लिपिक हस्ताक्षर



हस्ताक्षर राजस्व निरीक्षक



कर अधीक्षक हस्ताक्षर



Zone_Name - Vijay Nagar Zone, Ward - New Vijay Nagar (14)

Sr. No.	Mohalla_Name	Govt Plot Id	Owner_Name	Father & Husband Name	Road Name	Mobile Number	Occupancy Status	Plot Area	Total Area On Ground Floor	Total Residential Built up Area	Total Self Residential Built up Area	House Type	Road Width	Construction Year	House Number	House Category	Rate Multiplier	Construction Status	Survey Date	Old Property Tax Id	Total Built Up Area	GIS Map Parcel Id	Property Label	Old Arv	New Arv	Arv Difference %	Property Tax 10%	Water Tax 10%	Sewerage Tax 4%	Old Tax	New Tax
1465	Sector 9, Block C	c-275	Ravinder Pal Singh	late sankar Lal	J. K. G. International School Sector 9 New Vijay Nagar Ghaziabad	8800706511	SelfOccupied	400	400	0	800	Pakka	Belowl12	2010	c-275	Residential		Constructed	2021-04-12	N/A	800	955	00-001	-	8352	0%	835	835	835	-	2506
1466	Sector 9, Block C	c-273	Jitendar Kumar	jagdeh prasad	J. K. G. International School Sector 9 New Vijay Nagar Ghaziabad	9818232107	SelfOccupied	400	400	0	700	Pakka	Belowl12	2010	C-273	Residential		Constructed	2021-04-12	N/A	700	956	00-001	-	7308	0%	731	731	731	-	2192

लिपिक हस्ताक्षर



हस्ताक्षर राजस्व निरीक्षक



कर अधीक्षक हस्ताक्षर




Zone_Name - Vijay Nagar Zone, Ward - New Vijay Nagar (14)

Sr. No.	Mohalla_Name	Govt Plot Id	Owner_Name	Father & Husband Name	Road Name	Mobile Number	Occupancy_Status	Plot Area	Total Area On Ground Floor	Total Rented Residential Builtup Area	Total Self Residential Builtup Area	House Type	Road Width	Construction Year	House Number	House Category	Rate Multiplier	Construction Status	Survey Date	Old Property Tax Id	Total Builtup Area	GIS Map Parcel Id	Property Label	Old Arv	New Arv	Arv Difference %	Property Tax 10%	Water Tax 10%	Sewerage Tax 4%	Old Tax	New Tax
1467	Sector 9, Block C	C-272	Liyakat Ali	muntyaz ali	J. K. G. International School Sector 9 New Vijay Nagar Ghaziabad	9313513725	SelfOccupied	400	400	0	700	Pakka	Belowl12	2010	C-272	Mix	5	Constructed	2021-04-12	N/A	800	957	00-001	-	14316	0%	1432	1432	1432	-	4295
1468	Sector 9, Block C	C-271	Murari Lal Sharma	radheshyam	J. K. G. International School Sector 9 New Vijay Nagar Ghaziabad	9818560480	SelfOccupied	600	600	0	1000	Pakka	Belowl12	2008	271	Mix	5	Constructed	2022-02-28	VN9262	1200	958	00-001	14025	24456	74%	2446	2446	2446	1403	7337

लिपिक हस्ताक्षर



हस्ताक्षर राजस्व निरीक्षक



कर अधीक्षक हस्ताक्षर




Zone_Name - Vijay Nagar Zone, Ward - New Vijay Nagar (14)

Sr. No.	Mohalla_Name	Govt Plot Id	Owner_Name	Father & Husband Name	Road Name	Mobile Number	Occupancy Status	Plot Area	Total Area On Ground Floor	Total Residental Built up Area	Total Self Residental Built up Area	House Type	Road Width	Construction Year	House Number	House Category	Rate Multiplier	Construction Status	Survey Date	Old Property Tax Id	Total Built Up Area	GIS Map Parcel Id	Property Label	Old Arv	New Arv	Arv Difference %	Property Tax 10%	Water Tax 10%	Sewerage Tax 4%	Old Tax	New Tax
1469	Sector 9, Block C	C-276	Gajendra Sharma	SHREEDAV SHARMA	J. K. G. International School Sector 9 New Vijay Nagar Ghaziabad	9911231276	Mix	900	900	0	5100	Pakka	Belowl2	2010	C-276	Mix	5	Constructed	2021-04-12	N/A	5700	959	00-001	-	95292	0%	9529	9529	9529	-	28588
1470	Sector 9, Block C	OMANS CHILDRENN VELLYSCHOOL	N/A		J. K. G. International School Sector 9 New Vijay Nagar Ghaziabad		Mix	4400	4400	0	0	Pakka	Belowl2	2014	OMANS CHILDRENN VELLYSCHOOL	NonResidential	1,1,5,5,5,5,5	Constructed	2022-02-28	N/A	8800	960	00-001	-	156979	0%	4204	15698	15698	-	35600


लिपिक हस्ताक्षर



हस्ताक्षर राजस्व निरीक्षक



कर अधीक्षक हस्ताक्षर



Zone_Name - Vijay Nagar Zone, Ward - New Vijay Nagar (14)

Sr. No.	Mohalla_Name	Govt Plot Id	Owner_Name	Father & Husband Name	Road Name	Mobile Number	Occupancy Status	Plot Area	Total Area On Ground Floor	Total Residential Built up Area	Total Self Residential Built up Area	House Type	Road Width	Construction Year	House Number	House Category	Rate Multiplier	Construction Status	Survey Date	Old Property Tax Id	Total Built Up Area	GIS Map Parcel Id	Property Label	Old Arv	New Arv	Arv Difference %	Property Tax 10%	Water Tax 10%	Sewerage Tax 4%	Old Tax	New Tax
1471	Sector 9, Block C	A-121	N/A		J. K. G. International School Sector 9 New Vijay Nagar Ghaziabad		Mix	5000	5000	0	0	Pakka	Belowl12	2009	A-121	NonResidential	1,5,5,5,5,5,5,3	Constructed	2022-02-28	N/A	10000	961	00-001	-	409267	0%	9110	40927	40927	-	90963
1472	Sector 9, Block C	A-121 Flat no. 18	Omwati Gautam	r. k gautam	J. K. G. International School Sector 9 New Vijay Nagar Ghaziabad	9911509547	SelfOccupied	1000	900	0	1800	Pakka	Belowl12	2010	A-121 flat no 18	Residential		Constructed	2021-04-10	N/A	1800	962	00-001	-	18792	0%	1879	1879	1879	-	5638


लिपिक हस्ताक्षर



हस्ताक्षर राजस्व निरीक्षक



कर अधीक्षक हस्ताक्षर



Zone_Name - Vijay Nagar Zone, Ward - New Vijay Nagar (14)

Sr. No.	Mohalla_Name	Govt Plot Id	Owner_Name	Father & Husband Name	Road Name	Mobile Number	Occupancy_Status	Plot Area	Total_Area_On_Ground_Floor	Total_Reputed_Residential_Builtup_Area	Total_Self_Residential_Builtup_Area	House_Type	Road_Width	Construction_Year	House_Number	House_Category	Rate_Multiplier	Construction_Status	Survey_Date	Old_Property_Tax_Id	Total_Built-Up_Area	GIS_Map_Parcel_Id	Property_Label	Old_Arv	New_Arv	Arv_Difference %	Property Tax 10%	Water_Tax 10%	Sewerage_Tax 4%	Old_Tax	New Tax
1473	Sector 9, Block C	A-122	Lallan Singh		J. K. G. International School Sector 9 New Vijay Nagar Ghaziabad		SelfOccupied	700	700	0	1400	Pakka	Belowl12	2015	A-122,123	Residential		Constructed	2021-04-10	N/A	1400	963	00-001	-	14616	0%	1462	1462	1462	-	4385
1474	Sector 9, Block C	A 124	Manju Bhardwaj	Bhupesh Kumar Bhardwaj	J. K. G. International School Sector 9 New Vijay Nagar Ghaziabad	7827044895	SelfOccupied	400	400	0	1500	Pakka	Belowl12	2012	A 124	Residential		Constructed	2021-04-10	N/A	1500	964	00-001	-	15660	0%	1566	1566	1566	-	4698


लिपिक हस्ताक्षर



हस्ताक्षर राजस्व निरीक्षक



कर अधीक्षक हस्ताक्षर



Zone_Name - Vijay Nagar Zone, Ward - New Vijay Nagar (14)

Sr. No.	Mohalla_Name	Govt Plot Id	Owner_Name	Father & Husband Name	Road Name	Mobile Number	Occupancy Status	Plot Area	Total Area On Ground Floor	Total Residential Built up Area	Total Self Residential Built up Area	House Type	Road Width	Construction Year	House Number	House Category	Rate Multiplier	Construction Status	Survey Date	Old Property Tax Id	Total Built Up Area	GIS Map Parcel Id	Property Label	Old Arv	New Arv	Arv Difference %	Property Tax 10%	Water Tax 10%	Sewerage Tax 4%	Old Tax	New Tax
1475	Sector 9, Block C	A-125	Bhagmal		J. K. G. International School Sector 9 New Vijay Nagar Ghaziabad	9717626481	SelfOccupied	300	300	0	900	Pakka	Belowl12	2015	A-125	Residential		Constructed	2021-04-10	N/A	900	965	00-001	-	9396	0%	940	940	940	-	2819
1476	Sector 9, Block C	126 A	Renu Rani	Sandeep Kumar	J. K. G. International School Sector 9 New Vijay Nagar Ghaziabad	9717632688	SelfOccupied	300	300	0	900	Pakka	Belowl12	2016	126 A	Residential		Constructed	2021-04-10	N/A	900	966	00-001	-	9396	0%	940	940	940	-	2819

लिपिक हस्ताक्षर



हस्ताक्षर राजस्व निरीक्षक



कर अधीक्षक हस्ताक्षर



Zone_Name - Vijay Nagar Zone, Ward - New Vijay Nagar (14)

Sr. No.	Mohalla_Name	Govt Plot Id	Owner_Name	Father & Husband Name	Road Name	Mobile_Number	Occupancy_Status	Plot_Area	Total_Area_On_Ground_Floor	Total_Reputed_Residential_Builtup_Area	Total_Self_Residential_Builtup_Area	House_Type	Road_Width	Construction_Year	House_Number	House_Category	Rate_Multiplier	Construction_Status	Survey_Date	Old_Property_Tax_Id	Total_Built-Up_Area	GIS_Map_Parcel_Id	Property_Label	Old_Arv	New_Arv	Arv_Difference %	Property_Tax 10%	Water_Tax 10%	Sewerage_Tax 4%	Old_Tax	New_Tax
1477	Sector 9, Block C	A-127	S.K Pandey		J. K. G. International School Sector 9 New Vijay Nagar Ghaziabad	9818506095	SelfOccupied	300	300	0	900	Pakka	Belowl12	2016	A-127	Residential		Constructed	2021-04-10	N/A	900	967	00-001	-	9396	0%	940	940	940	-	2819
1478	Sector 9, Block C	A 128	Kanta Devi	Jagdish	J. K. G. International School Sector 9 New Vijay Nagar Ghaziabad	9625109347	SelfOccupied	850	850	0	750	Pakka	Belowl12	2008	A 128	Mix	5	Constructed	2021-04-10	N/A	850	969	00-001	-	14838	0%	1484	1484	1484	-	4451

लिपिक हस्ताक्षर



हस्ताक्षर राजस्व निरीक्षक



कर अधीक्षक हस्ताक्षर




Zone_Name - Vijay Nagar Zone, Ward - New Vijay Nagar (14)

Sr. No.	Mohalla_Name	Govt Plot Id	Owner_Name	Father & Husband Name	Road Name	Mobile Number	Occupancy Status	Plot Area	Total Area On Ground Floor	Total Residential Built up Area	Total Self Residential Built up Area	House Type	Road Width	Construction Year	House Number	House Category	Rate Multiplier	Construction Status	Survey Date	Old Property Tax Id	Total Built Up Area	GIS Map Parcel Id	Property Label	Old Arv	New Arv	Arv Difference %	Property Tax 10%	Water Tax 10%	Sewerage Tax 4%	Old Tax	New Tax
1479	Sector 9, Block C	A135	N/A		J. K. G. International School Sector 9 New Vijay Nagar Ghaziabad		Self Occupied	300	300	0	600	Pakka	Belowl12	2012	A135	Mix	5	Constructed	2022-02-28	N/A	900	970	00-001	-	27288	0%	2729	2729	2729	-	8186
1480	Sector 9, Block C	A-134 A	Shiv Singh	Mukha singh	J. K. G. International School Sector 9 New Vijay Nagar Ghaziabad	7065382894	Self Occupied	450	450	0	900	Pakka	Belowl12	2016	A-134 A	Residential		Constructed	2021-04-10	N/A	900	971	00-001	-	9396	0%	940	940	940	-	2819

लिपिक हस्ताक्षर



हस्ताक्षर राजस्व निरीक्षक



कर अधीक्षक हस्ताक्षर




Zone_Name - Vijay Nagar Zone, Ward - New Vijay Nagar (14)

Sr. No.	Mohalla_Name	Govt Plot Id	Owner_Name	Father & Husband Name	Road Name	Mobile_Number	Occupancy_Status	Plot_Area	Total_Area_On_Ground_Floor	Total_Reputed_Residential_Builtup_Area	Total_Self_Residential_Builtup_Area	House_Type	Road_Width	Construction_Year	House_Number	House_Category	Rate_Multiplier	Construction_Status	Survey_Date	Old_Property_Tax_Id	Total_Built-Up_Area	GIS_Map_Parcel_Id	Property_Label	Old_Arv	New_Arv	Arv_Difference%	Property_Tax 10%	Water_Tax 10%	Sewerage_Tax 4%	Old_Tax	New_Tax
1481	Sector 9, Block C	A 133	Pavan Kumar Sharma	harish chandra sharma	J. K. G. International School Sector 9 New Vijay Nagar Ghaziabad	8505889391	SelfOccupied	450	450	0	900	Pakka	Belowl2	2015	A 133	Residential		Constructed	2021-04-10	N/A	900	972	00-001	-	9396	0%	940	940	940	-	2819
1482	Sector 9, Block C	A 132	Ajeet Singh	narayan singh	Vijay Nagar	9540576009	SelfOccupied	300	300	0	850	Pakka	Belowl2	2016	A 132	Mix	5	Constructed	2021-04-10	N/A	900	973	00-001	-	12378	0%	1238	1238	1238	-	3713
1483	Sector 9, Block C	A-131	Shishu Pal Singh	nirajan Singh	J. K. G. International School Sector 9 New Vijay Nagar Ghaziabad	9266735767	SelfOccupied	300	300	0	900	Pakka	Belowl2	2015	A-131	Residential		Constructed	2021-04-10	N/A	900	974	00-001	-	9396	0%	940	940	940	-	2819

लिपिक हस्ताक्षर



हस्ताक्षर राजस्व निरीक्षक



कर अधीक्षक हस्ताक्षर



Zone_Name - Vijay Nagar Zone, Ward - New Vijay Nagar (14)

Sr. No.	Mohalla_Name	Govt Plot Id	Owner_Name	Father & Husband Name	Road Name	Mobile_Number	Occupancy_Status	Plot_Area	Total_Area_On_Ground_Floor	Total_Reputed_Residential_Builtup_Area	Total_Self_Residential_Builtup_Area	House_Type	Road_Width	Construction_Year	House_Number	House_Category	Rate_Multiplier	Construction_Status	Survey_Date	Old_Property_Tax_Id	Total_Built-Up_Area	GIS_Map_Parcel_Id	Property_Label	Old_Arv	New_Arv	Arv_Difference %	Property_Tax 10%	Water_Tax 10%	Sewerage_Tax 4%	Old_Tax	New Tax
1484	Sector 9, Block C	A-130	Sushma Devi	raj pal singh chouhan	J. K. G. International School Sector 9 New Vijay Nagar Ghaziabad	9891445403	SelfOccupied	300	300	0	600	Pakka	Belowl12	2015	A-130	Mix	5	Constructed	2021-04-10	N/A	900	975	00-001	-	27288	0%	2729	2729	2729	-	8186
1485	Sector 9, Block C	A 129	Rahtash Kumar	shriram	J. K. G. International School Sector 9 New Vijay Nagar Ghaziabad	7838553659	SelfOccupied	400	400	0	680	Pakka	Belowl12	2017	A 129	Mix	5	Constructed	2021-04-10	N/A	800	976	00-001	-	15509	0%	1551	1551	1551	-	4653


लिपिक हस्ताक्षर



हस्ताक्षर राजस्व निरीक्षक



कर अधीक्षक हस्ताक्षर



Zone_Name - Vijay Nagar Zone, Ward - New Vijay Nagar (14)

Sr. No.	Mohalla_Name	Govt Plot Id	Owner_Name	Father & Husband Name	Road Name	Mobile Number	Occupancy_Status	Plot Area	Total_Area_On_Ground_Floor	Total_Rented_Residential_Builtup_Area	Total_Self_Residential_Builtup_Area	House_Type	Road_Width	Construction_Year	House_Number	House_Category	Rate_Multiplier	Construction_Status	Survey_Date	Old_Property_Tax_Id	Total_Built-Up_Area	GIS_Map_Parcel_Id	Property_Label	Old_Arv	New_Arv	Arv_Difference %	Property_Tax 10%	Water_Tax 10%	Sewerage_Tax 4%	Old_Tax	New Tax
1486	Sector 9, Block C	A-136	N/A		Near A - Block Park Shiv Mandir Vijay Nagar Ghaziabad		SelfOccupied	450	450	0	900	Pakka	Belov12	2009	A-136	Residential		Constructed	2022-04-18	N/A	900	977	00-001	-	9396	0%	940	940	940	-	2819
1487	Sector 9, Block C	A-137	Anand Kumar		J. K. G. International School Sector 9 New Vijay Nagar Ghaziabad		SelfOccupied	450	450	0	900	Pakka	Belov12	2014	A-137	Residential		Constructed	2021-04-10	N/A	900	978	00-001	-	9396	0%	940	940	940	-	2819
1488	Sector 9, Block C	A-138	Kavleshwer Prasad	BIHARILAL	Vijay Nagar	9871645742	SelfOccupied	400	400	0	1200	Pakka	Belov12	2010	A-138	Residential		Constructed	2021-04-10	N/A	1200	979	00-001	-	12528	0%	1253	1253	1253	-	3758

लिपिक हस्ताक्षर



हस्ताक्षर राजस्व निरीक्षक



कर अधीक्षक हस्ताक्षर



Zone_Name - Vijay Nagar Zone, Ward - New Vijay Nagar (14)

Sr. No.	Mohalla_Name	Govt Plot Id	Owner_Name	Father & Husband Name	Road Name	Mobile Number	Occupancy Status	Plot Area	Total Area On Ground Floor	Total Residential Built up Area	Total Self Residential Built up Area	House Type	Road Width	Construction Year	House Number	House Category	Rate Multiplier	Construction Status	Survey Date	Old Property Tax Id	Total Built Up Area	GIS Map Parcel Id	Property Label	Old Arv	New Arv	Arv Difference %	Property Tax 10%	Water Tax 10%	Sewerage Tax 4%	Old Tax	New Tax
1489	Sector 9, Block C	A-139	Ram Kumar	BALLU SINGH	J. K. G. International School Sector 9 New Vijay Nagar Ghaziabad	9582495804	SelfOccupied	450	450	0	900	Pakka	Below12	2010	A-139	Residential		Constructed	2021-04-10	N/A	900	980	00-001	-	9396	0%	940	940	940	-	2819
1490	Sector 9, Block C	A-140	Lokendra Singh	Pyarelal	Old Vijay Nagar	9953159408	SelfOccupied	300	300	0	900	Pakka	Below12	2012	A-140	Residential		Constructed	2021-04-10	N/A	900	981	00-001	-	9396	0%	940	940	940	-	2819
1491	Sector 9, Block C	A-141	Suman Kant	DAULAT RAM	J. K. G. International School Sector 9 New Vijay Nagar Ghaziabad	9899281007	SelfOccupied	450	450	0	2050	Pakka	Below12	2010	A-141	Residential		Constructed	2021-04-10	N/A	2050	982	00-001	-	21402	0%	2140	2140	2140	-	6421

लिपिक हस्ताक्षर



हस्ताक्षर राजस्व निरीक्षक



कर अधीक्षक हस्ताक्षर



Zone_Name - Vijay Nagar Zone, Ward - New Vijay Nagar (14)

Sr. No.	Mohalla_Name	Govt Plot Id	Owner_Name	Father & Husband Name	Road Name	Mobile_Number	Occupancy_Status	Plot_Area	Total_Area_On_Ground_Floor	Total_Reputed_Residential_Builtup_Area	Total_Self_Residential_Builtup_Area	House_Type	Road_Width	Construction_Year	House_Number	House_Category	Rate_Multiplier	Construction_Status	Survey_Date	Old_Property_Tax_Id	Total_Built-Up_Area	GIS_Map_Parcel_Id	Property_Label	Old_Arv	New_Arv	Arv_Difference %	Property_Tax 10%	Water_Tax 10%	Sewerage_Tax 4%	Old_Tax	New Tax
1492	Sector 9, Block C	A 142	Meenu Devi	Om Prakash	J. K. G. International School Sector 9 New Vijay Nagar Ghaziabad		SelfOccupied	300	300	0	500	Pakka	Belowl12	2016	A 142	Mix	5	Constructed	2021-04-10	N/A	600	983	00-001	-	12228	0%	1223	1223	1223	-	3668
1493	Sector 9, Block C	A-148	N/A		J. K. G. International School Sector 9 New Vijay Nagar Ghaziabad		SelfOccupied	450	450	0	1350	Pakka	Belowl12	2012	A-148	Residential		Constructed	2022-02-28	N/A	1350	985	00-001	-	14094	0%	1409	1409	1409	-	4228

लिपिक हस्ताक्षर



हस्ताक्षर राजस्व निरीक्षक



कर अधीक्षक हस्ताक्षर




Zone_Name - Vijay Nagar Zone, Ward - New Vijay Nagar (14)

Sr. No.	Mohalla_Name	Govt Plot Id	Owner_Name	Father & Husband Name	Road Name	Mobile_Number	Occupancy_Status	Plot_Area	Total_Area_On_Ground_Floor	Total_Rented_Residential_Builtup_Area	Total_Self_Residential_Builtup_Area	House_Type	Road_Width	Construction_Year	House_Number	House_Category	Rate_Multiplier	Construction_Status	Survey_Date	Old_Property_Tax_Id	Total_Builtup_Area	GIS_Map_Parcel_Id	Property_Label	Old_Arv	New_Arv	Arv_Difference %	Property_Tax 10%	Water_Tax 10%	Sewerage_Tax 4%	Old_Tax	New Tax
1494	Sector 9, Block C	A-147	Ambay Devi	LAXMI CHAND	J. K. G. International School Sector 9 New Vijay Nagar Ghaziabad	9818098584	SelfOccupied	250	250	0	750	Pakka	Belowl12	2015	A-147	Residential		Constructed	2021-04-10	N/A	750	986	00-001	-	7830	0%	783	783	783	-	2349
1495	Sector 9, Block C	A-146	Ranveer Yadav		J. K. G. International School Sector 9 New Vijay Nagar Ghaziabad		Rented	300	300	900	0	Pakka	Belowl12	2003	A-146	Residential		Constructed	2022-02-28	N/A	900	987	00-001	-	10571	0%	1057	1057	1057	-	3171

लिपिक हस्ताक्षर



हस्ताक्षर राजस्व निरीक्षक



कर अधीक्षक हस्ताक्षर




Zone_Name - Vijay Nagar Zone, Ward - New Vijay Nagar (14)

Sr. No.	Mohalla_Name	Govt Plot Id	Owner_Name	Father & Husband Name	Road Name	Mobile_Number	Occupancy_Status	Plot_Area	Total_Area_On_Ground_Floor	Total_Reputed_Residential_Builtup_Area	Total_Self_Residential_Builtup_Area	House_Type	Road_Width	Construction_Year	House_Number	House_Category	Rate_Multiplier	Construction_Status	Survey_Date	Old_Property_Tax_Id	Total_Built-Up_Area	GIS_Map_Parcel_Id	Property_Label	Old_Arv	New_Arv	Arv_Difference %	Property_Tax 10%	Water_Tax 10%	Sewerage_Tax 4%	Old_Tax	New Tax
1496	Sector 9, Block C	A-145	Ranjana Duggal	rakesh kumar duggal	J. K. G. International School Sector 9 New Vijay Nagar Ghaziabad		SelfOccupied	400	400	0	1200	Pakka	Belowl12	2014	A-145	Residential		Constructed	2021-04-10	N/A	1200	988	00-001	-	12528	0%	1253	1253	1253	-	3758
1497	Sector 9, Block C	A-144	R K Tiwari		Near Shiv Mandir A Block Park		SelfOccupied	450	450	0	900	Pakka	Belowl12	2010	A-144	Residential		Constructed	2022-04-18	N/A	900	989	00-001	-	9396	0%	940	940	940	-	2819

लिपिक हस्ताक्षर



हस्ताक्षर राजस्व निरीक्षक



कर अधीक्षक हस्ताक्षर



Zone_Name - Vijay Nagar Zone, Ward - New Vijay Nagar (14)

Sr. No.	Mohalla_Name	Govt Plot Id	Owner_Name	Father & Husband Name	Road Name	Mobile Number	Occupancy Status	Plot Area	Total Area On Ground Floor	Total Rented Residential Built up Area	Total Self Residential Built up Area	House Type	Road Width	Construction Year	House Number	House Category	Rate Multiplier	Construction Status	Survey Date	Old Property Tax Id	Total Built Up Area	GIS Map Parcel Id	Property Label	Old Arv	New Arv	Arv Difference %	Property Tax 10%	Water Tax 10%	Sewerage Tax 4%	Old Tax	New Tax
1498	Sector 9, Block C	A-143	Ganga Ram Prasad		J. K. G. International School Sector 9 New Vijay Nagar Ghaziabad		Self Occupied	300	300	0	400	Pakka	Below 12	2010	A-143	Mix	5	Constructed	2021-04-10	N/A	600	990	00-001	-	18192	0%	1819	1819	1819	-	5458
1499	Sector 9, Block C	h no .a-150	Govind Ahuja	maheन्द्रa pratap	Vijay Nagar	9205890428	Self Occupied	300	300	0	850	Pakka	Below 12	2014	h no .A-150	Residential		Constructed	2021-04-10	N/A	850	991	00-001	-	8874	0%	887	887	887	-	2662
1500	Sector 9, Block C	h no A-151	Bharat Singh	sohanpal singh	J. K. G. International School Sector 9 New Vijay Nagar Ghaziabad	8006598873	Self Occupied	250	250	0	500	Pakka	Below 12	2015	A-151	Residential		Constructed	2021-04-10	N/A	500	992	00-001	-	5220	0%	522	522	522	-	1566

लिपिक हस्ताक्षर



हस्ताक्षर राजस्व निरीक्षक



कर अधीक्षक हस्ताक्षर



Zone_Name - Vijay Nagar Zone, Ward - New Vijay Nagar (14)

Sr. No.	Mohalla_Name	Govt Plot Id	Owner_Name	Father & Husband Name	Road Name	Mobile Number	Occupancy Status	Plot Area	Total Area On Ground Floor	Total Residential Built up Area	Total Self Residential Built up Area	House Type	Road Width	Construction Year	House Number	House Category	Rate Multiplier	Construction Status	Survey Date	Old Property Tax Id	Total Built up Area	GIS Map Parcel Id	Property Label	Old Arv	New Arv	Arv Difference %	Property Tax 10%	Water Tax 10%	Sewerage Tax 4%	Old Tax	New Tax
1501	Sector 9, Block C	A-152	Vinod Kumar	Deepchand	J. K. G. International School Sector 9 New Vijay Nagar Ghaziabad	9911635890	Self Occupied	350	350	0	1000	Pakka	Belowl12	2015	A-152	Mix	5	Constructed	2021-04-10	N/A	1050	993	00-001	-	13944	0%	1394	1394	1394	-	4183
1502	Sector 9, Block C	A153	Rakesh Kumar	Ram Lubhaya	J. K. G. International School Sector 9 New Vijay Nagar Ghaziabad	9810864229	Self Occupied	400	400	0	1200	Pakka	Belowl12	2011	A-153	Residential		Constructed	2022-02-28	N/A	1200	994	00-001	-	12528	0%	1253	1253	1253	-	3758

लिपिक हस्ताक्षर



हस्ताक्षर राजस्व निरीक्षक



कर अधीक्षक हस्ताक्षर



Zone_Name - Vijay Nagar Zone, Ward - New Vijay Nagar (14)

Sr. No.	Mohalla_Name	Govt Plot Id	Owner_Name	Father & Husband Name	Road Name	Mobile_Number	Occupancy_Status	Plot_Area	Total_Area_On_Ground_Floor	Total_Reputed_Residential_Builtup_Area	Total_Self_Residential_Builtup_Area	House_Type	Road_Width	Construction_Year	House_Number	House_Category	Rate_Multiplier	Construction_Status	Survey_Date	Old_Property_Tax_Id	Total_Builtup_Area	GIS_Map_Parcel_Id	Property_Label	Old_Arv	New_Arv	Arv_Difference %	Property_Tax 10%	Water_Tax 10%	Sewerage_Tax 4%	Old_Tax	New Tax
1503	Sector 9, Block C	h no .A-154	Anil Kumar	Aran Singh	J. K. G. International School Sector 9 New Vijay Nagar Ghaziabad	9212288151	SelfOccupied	315	315	0	1815	Pakka	Belowl2	2019	h no .A-154	Residential		Constructed	2021-04-10	N/A	1815	995	00-001	-	18949	0%	1895	1895	1895	-	5685
1504	Sector 9, Block C	h no .A-155	Pinkidevi	raj kumar singh	J. K. G. International School Sector 9 New Vijay Nagar Ghaziabad	9911472614	SelfOccupied	300	300	0	600	Pakka	Belowl2	2013	h no .A-155	Residential		Constructed	2021-04-10	N/A	600	996	00-001	-	6264	0%	626	626	626	-	1879

लिपिक हस्ताक्षर



हस्ताक्षर राजस्व निरीक्षक



कर अधीक्षक हस्ताक्षर



Zone_Name - Vijay Nagar Zone, Ward - New Vijay Nagar (14)

Sr. No.	Mohalla_Name	Govt Plot Id	Owner_Name	Father & Husband Name	Road Name	Mobile Number	Occupancy Status	Plot Area	Total Area On Ground Floor	Total Residential Built up Area	Total Self Residential Built up Area	House Type	Road Width	Construction Year	House Number	House Category	Rate Multiplier	Construction Status	Survey Date	Old Property Tax Id	Total Built Up Area	GIS Map Parcel Id	Property Label	Old Arv	New Arv	Arv Difference %	Property Tax 10%	Water Tax 10%	Sewerage Tax 4%	Old Tax	New Tax
1505	Sector 9, Block C	A-156	Nand Kisora		J. K. G. International School Sector 9 New Vijay Nagar Ghaziabad		Self Occupied	450	450	0	1150	Pakka	Belov12	2015	A-156	Mix	5	Constructed	2021-04-10	N/A	1350	997	00-001	-	26022	0%	2602	2602	2602	-	7807
1506	Sector 9, Block C	A-163	Balak Ram		J. K. G. International School Sector 9 New Vijay Nagar Ghaziabad	9650884541	Self Occupied	300	300	0	900	Pakka	Belov12	2015	A-163	Residential		Constructed	2021-04-10	N/A	900	998	00-001	-	9396	0%	940	940	940	-	2819

लिपिक हस्ताक्षर



हस्ताक्षर राजस्व निरीक्षक



कर अधीक्षक हस्ताक्षर



Zone_Name - Vijay Nagar Zone, Ward - New Vijay Nagar (14)

Sr. No.	Mohalla_Name	Govt Plot Id	Owner_Name	Father & Husband Name	Road Name	Mobile Number	Occupancy Status	Plot Area	Total Area On Ground Floor	Total Residential Built up Area	Total Self Residential Built up Area	House Type	Road Width	Construction Year	House Number	House Category	Rate Multiplier	Construction Status	Survey Date	Old Property Tax Id	Total Built Up Area	GIS Map Parcel Id	Property Label	Old Arv	New Arv	Arv Difference %	Property Tax 10%	Water Tax 10%	Sewerage Tax 4%	Old Tax	New Tax
1507	Sector 9, Block C	h no -A-162	Rama Devi	ram kumar chauhan	J. K. G. International School Sector 9 New Vijay Nagar Ghaziabad	9958831956	Self Occupied	250	250	0	500	Pakka	Below 12	2014	A-162	Residential		Constructed	2021-04-10	N/A	500	999	00-001	-	5220	0%	522	522	522	-	1566
1508	Sector 9, Block C	A-161	Kamla Devi	D.P	Vijay Nagar	9958434331	Self Occupied	300	300	0	600	Pakka	Below 12	2015	A-161	Residential		Constructed	2021-04-10	N/A	600	1000	00-001	-	6264	0%	626	626	626	-	1879
1509	Sector 9, Block C	A-160	Deepchand	Dal Singh	J. K. G. International School Sector 9 New Vijay Nagar Ghaziabad	9971553566	Self Occupied	350	350	0	1050	Pakka	Below 12	2015	A-160	Residential		Constructed	2021-04-10	N/A	1050	1001	00-001	-	10962	0%	1096	1096	1096	-	3289

लिपिक हस्ताक्षर



हस्ताक्षर राजस्व निरीक्षक



कर अधीक्षक हस्ताक्षर



Zone_Name - Vijay Nagar Zone, Ward - New Vijay Nagar (14)

Sr. No.	Mohalla_Name	Govt Plot Id	Owner_Name	Father & Husband Name	Road Name	Mobile Number	Occupancy Status	Plot Area	Total Area On Ground Floor	Total Rented Residential Built up Area	Total Self Residential Built up Area	House Type	Road Width	Construction Year	House Number	House Category	Rate Multiplier	Construction Status	Survey Date	Old Property Tax Id	Total Built Up Area	GIS Map Parcel Id	Property Label	Old Arv	New Arv	Arv Difference %	Property Tax 10%	Water Tax 10%	Sewerage Tax 4%	Old Tax	New Tax
1510	Sector 9, Block C	A-159	Harjinder Kaur	BALVINDER SINGH	J. K. G. International School Sector 9 New Vijay Nagar Ghaziabad	9717636207	SelfOccupied	400	400	0	1200	Pakka	Belowl2	2016	A-159	Residential		Constructed	2021-04-10	N/A	1200	1002	00-001	-	12528	0%	1253	1253	1253	-	3758
1511	Sector 9, Block C	A-158	Sarasvati	Bhagavandas	J. K. G. International School Sector 9 New Vijay Nagar Ghaziabad		SelfOccupied	300	300	0	900	Pakka	Belowl2	2017	A-158	Residential		Constructed	2021-04-10	N/A	900	1003	00-001	-	9396	0%	940	940	940	-	2819

लिपिक हस्ताक्षर



हस्ताक्षर राजस्व निरीक्षक



कर अधीक्षक हस्ताक्षर



Zone_Name - Vijay Nagar Zone, Ward - New Vijay Nagar (14)

Sr. No.	Mohalla_Name	Govt Plot Id	Owner_Name	Father & Husband Name	Road Name	Mobile_Number	Occupancy_Status	Plot_Area	Total_Area_On_Ground_Floor	Total_Reputed_Residential_Builtup_Area	Total_Self_Residential_Builtup_Area	House_Type	Road_Width	Construction_Year	House_Number	House_Category	Rate_Multiplier	Construction_Status	Survey_Date	Old_Property_Tax_Id	Total_Built-Up_Area	GIS_Map_Parcel_Id	Property_Label	Old_Arv	New_Arv	Arv_Difference %	Property_Tax 10%	Water_Tax 10%	Sewerage_Tax 4%	Old_Tax	New Tax
1512	Sector 9, Block C	A-157	Keshram Nagar	Brahm Singh nagar	J. K. G. International School Sector 9 New Vijay Nagar Ghaziabad	9911112267	SelfOccupied	300	300	0	700	Pakka	Belowl12	2010	A-157	Mix	5	Constructed	2021-04-10	N/A	900	1004	00-001	-	21324	0%	2132	2132	2132	-	6397
1513	Sector 9, Block C	A-164	Rakesh Sharma	jagdish prasad	J. K. G. International School Sector 9 New Vijay Nagar Ghaziabad		SelfOccupied	500	500	0	1400	Pakka	Belowl12	2018	A-164	Mix	5	Constructed	2022-02-28	N/A	1500	1005	00-001	-	21624	0%	2162	2162	2162	-	6487

लिपिक हस्ताक्षर



हस्ताक्षर राजस्व निरीक्षक



कर अधीक्षक हस्ताक्षर



Zone_Name - Vijay Nagar Zone, Ward - New Vijay Nagar (14)

Sr. No.	Mohalla_Name	Govt Plot Id	Owner_Name	Father & Husband Name	Road Name	Mobile Number	Occupancy Status	Plot Area	Total Area On Ground Floor	Total Residential Built up Area	Total Self Residential Built up Area	House Type	Road Width	Construction Year	House Number	House Category	Rate Multiplier	Construction Status	Survey Date	Old Property Tax Id	Total Built Up Area	GIS Map Parcel Id	Property Label	Old Arv	New Arv	Arv Difference %	Property Tax 10%	Water Tax 10%	Sewerage Tax 4%	Old Tax	New Tax
1514	Sector 9, Block C	A-166	Ved Prakash	Ramgarib Lal	J. K. G. International School Sector 9 New Vijay Nagar Ghaziabad	9015796230	Self Occupied	400	400	0	1200	Pakka	Belowl12	2011	A-166	Residential		Constructed	2021-04-10	N/A	1200	1006	00-001	-	12528	0%	1253	1253	1253	-	3758
1515	Sector 9, Block C	A-167	Munshi Lal	DIL KHUSHA	J. K. G. International School Sector 9 New Vijay Nagar Ghaziabad	8700687632	Self Occupied	750	750	0	2250	Pakka	Belowl12	2015	A-167	Residential		Constructed	2021-04-10	N/A	2250	1007	00-001	-	23490	0%	2349	2349	2349	-	7047

लिपिक हस्ताक्षर



हस्ताक्षर राजस्व निरीक्षक



कर अधीक्षक हस्ताक्षर



Zone_Name - Vijay Nagar Zone, Ward - New Vijay Nagar (14)

Sr. No.	Mohalla_Name	Govt Plot Id	Owner_Name	Father & Husband Name	Road Name	Mobile Number	Occupancy Status	Plot Area	Total Area_Ground_Floor	Total_Rented_Residential_Builtup_Area	Total_Self_Residential_Builtup_Area	House_Type	Road Width	Construction_Year	House_Number	House_Category	Rate_Multiplier	Construction_Status	Survey Date	Old_Property_Tax_Id	Total_Built-Up_Area	GIS_Map_Parcel_Id	Property_Label	Old_Arv	New_Arv	Arv_Difference %	Property Tax 10%	Water_Tax 10%	Sewerage_Tax 4%	Old_Tax	New Tax
1516	Sector 9, Block C	A-168	Manorma Devi	Late Jagdev Prasad	J. K. G. International School Sector 9 New Vijay Nagar Ghaziabad	9871191701	SelfOccupied	250	250	0	500	Pakka	Belowl12	2012	A-168	Residential		Constructed	2021-04-10	N/A	500	1008	00-001	-	5220	0%	522	522	522	-	1566
1517	Sector 9, Block C	A-169	Dhanshyam Das		Vijay Nagar	9213984106	SelfOccupied	400	400	0	800	Pakka	Belowl12	2015	A-169	Residential		Constructed	2021-04-10	N/A	800	1009	00-001	-	8352	0%	835	835	835	-	2506
1518	Sector 9, Block C	A-177	N/A		J. K. G. International School Sector 9 New Vijay Nagar Ghaziabad		SelfOccupied	400	400	0	300	Pakka	Belowl12	2003	A-177	Mix	5	Constructed	2022-02-28	N/A	400	1011	00-001	-	10140	0%	1014	1014	1014	-	3042

लिपिक हस्ताक्षर



हस्ताक्षर राजस्व निरीक्षक



कर अधीक्षक हस्ताक्षर



Zone_Name - Vijay Nagar Zone, Ward - New Vijay Nagar (14)

Sr. No.	Mohalla_Name	Govt Plot Id	Owner_Name	Father & Husband Name	Road Name	Mobile Number	Occupancy_Status	Plot Area	Total_Area_On_Ground_Floor	Total_Reputed_Residential_Builtup_Area	Total_Self_Residential_Builtup_Area	House_Type	Road_Width	Construction_Year	House_Number	House_Category	Rate_Multiplier	Construction_Status	Survey_Date	Old_Property_Tax_Id	Total_Builtup_Area	GIS_Map_Parcel_Id	Property_Label	Old_Arv	New_Arv	Arv_Difference %	Property_Tax 10%	Water_Tax 10%	Sewerage_Tax 4%	Old_Tax	New Tax
1519	Sector 9, Block C	A76	Nand Gopal		Vijay Nagar		SelfOccupied	300	300	0	600	Pakka	Belov12	2010	A 76	Residential		Constructed	2021-04-10	N/A	600	1012	00-001	-	6264	0%	626	626	626	-	1879
1520	Sector 9, Block C	A 175	Bachchan Singh Meena	Phool Singh Meena	J. K. G. International School Sector 9 New Vijay Nagar Ghaziabad	9868816511	SelfOccupied	250	250	0	750	Pakka	Belov12	2008	A 175	Residential		Constructed	2021-04-10	N/A	750	1013	00-001	-	7830	0%	783	783	783	-	2349
1521	Sector 9, Block C	A 174	Lokhnath Guliyani	Tikan Ram	Vijay Nagar	9810746869	SelfOccupied	400	400	0	1200	Pakka	Belov12	2012	A 174	Residential		Constructed	2021-04-10	N/A	1200	1014	00-001	-	12528	0%	1253	1253	1253	-	3758

लिपिक हस्ताक्षर



हस्ताक्षर राजस्व निरीक्षक



कर अधीक्षक हस्ताक्षर



Zone_Name - Vijay Nagar Zone, Ward - New Vijay Nagar (14)

Sr. No.	Mohalla_Name	Govt Plot Id	Owner_Name	Father & Husband Name	Road Name	Mobile Number	Occupancy Status	Plot Area	Total Area On Ground Floor	Total Rented Residential Built up Area	Total Self Residential Built up Area	House Type	Road Width	Construction Year	House Number	House Category	Rate Multiplier	Construction Status	Survey Date	Old Property Tax Id	Total Built Up Area	GIS Map Parcel Id	Property Label	Old Arv	New Arv	Arv Difference %	Property Tax 10%	Water Tax 10%	Sewerage Tax 4%	Old Tax	New Tax
1522	Sector 9, Block C	A-173	Meena	Pardeep Kumar	J. K. G. International School Sector 9 New Vijay Nagar Ghaziabad	9891242407	SelfOccupied	315	315	0	1065	Pakka	Belowl12	2006	A-173	Residential		Constructed	2021-04-10	N/A	1065	1015	00-001	-	11119	0%	1112	1112	1112	-	3336
1523	Sector 9, Block C	A-172	Mamta Rani	Nagendra Bhan	J. K. G. International School Sector 9 New Vijay Nagar Ghaziabad	9868561043	SelfOccupied	450	450	0	900	Pakka	Belowl12	2015	A-172	Residential		Constructed	2021-04-10	N/A	900	1016	00-001	-	9396	0%	940	940	940	-	2819

लिपिक हस्ताक्षर



हस्ताक्षर राजस्व निरीक्षक



कर अधीक्षक हस्ताक्षर



Zone_Name - Vijay Nagar Zone, Ward - New Vijay Nagar (14)

Sr. No.	Mohalla_Name	Govt Plot Id	Owner_Name	Father & Husband Name	Road Name	Mobile_Number	Occupancy_Status	Plot_Area	Total_Area_On_Ground_Floor	Total_Reputed_Residential_Builtup_Area	Total_Self_Residential_Builtup_Area	House_Type	Road_Width	Construction_Year	House_Number	House_Category	Rate_Multiplier	Construction_Status	Survey_Date	Old_Property_Tax_Id	Total_Built-Up_Area	GIS_Map_Parcel_Id	Property_Label	Old_Arv	New_Arv	Arv_Difference %	Property_Tax 10%	Water_Tax 10%	Sewerage_Tax 4%	Old_Tax	New Tax
1524	Sector 9, Block C	A-171	Daya Shankar		J. K. G. International School Sector 9 New Vijay Nagar Ghaziabad		SelfOccupied	900	900	0	2500	Pakka	Belowl12	2012	A-171	Mix	5	Under Construction	2021-04-10	N/A	2700	1017	00-001	-	0	0%	0	0	0	-	0
1525	Sector 9, Block C	A-178	M K Sharma	Khemchand	J. K. G. International School Sector 9 New Vijay Nagar Ghaziabad	9899617640	SelfOccupied	700	600	0	1100	Pakka	Belowl12	2010	A-178	Mix	5	Constructed	2022-02-28	N/A	1200	1018	00-001	-	18492	0%	1849	1849	1849	-	5548

लिपिक हस्ताक्षर



हस्ताक्षर राजस्व निरीक्षक



कर अधीक्षक हस्ताक्षर



Zone_Name - Vijay Nagar Zone, Ward - New Vijay Nagar (14)

Sr. No.	Mohalla_Name	Govt Plot Id	Owner_Name	Father & Husband Name	Road Name	Mobile Number	Occupancy Status	Plot Area	Total Area On Ground Floor	Total Residential Built up Area	Total Self Residential Built up Area	House Type	Road Width	Construction Year	House Number	House Category	Rate Multiplier	Construction Status	Survey Date	Old Property Tax Id	Total Built Up Area	GIS Map Parcel Id	Property Label	Old Arv	New Arv	Arv Difference %	Property Tax 10%	Water Tax 10%	Sewerage Tax 4%	Old Tax	New Tax
1526	Sector 9, Block C	180	Som Beer Singh	Girbar Singh	J. K. G. International School Sector 9 New Vijay Nagar Ghaziabad	9818224292	SelfOccupied	900	450	0	1350	Pakka	Belowl2	2020	A180	Residential		Constructed	2022-02-28	N/A	1350	1019	00-001	-	14094	0%	1409	1409	1409	-	4228
1527	Sector 9, Block C	h no .A-181	Pramod Singh Som		J. K. G. International School Sector 9 New Vijay Nagar Ghaziabad	8920958085	SelfOccupied	900	900	0	1800	Pakka	Belowl2	2012	h no .A-181	Residential		Constructed	2021-04-10	N/A	1800	1020	00-001	-	18792	0%	1879	1879	1879	-	5638

लिपिक हस्ताक्षर



हस्ताक्षर राजस्व निरीक्षक




कर अधीक्षक हस्ताक्षर



Zone_Name - Vijay Nagar Zone, Ward - New Vijay Nagar (14)

Sr. No.	Mohalla_Name	Govt Plot Id	Owner_Name	Father & Husband Name	Road Name	Mobile_Number	Occupancy_Status	Plot_Area	Total_Area_On_Ground_Floor	Total_Registered_Residential_Builtup_Area	Total_Self_Residential_Builtup_Area	House_Type	Road_Width	Construction_Year	House_Number	House_Category	Rate_Multiplier	Construction_Status	Survey_Date	Old_Property_Tax_Id	Total_Builtup_Area	GIS_Map_Parcel_Id	Property_Label	Old_Arv	New_Arv	Arv_Difference %	Property_Tax 10%	Water_Tax 10%	Sewerage_Tax 4%	Old_Tax	New Tax
1528	Sector 9, Block C	h no .A-182	Rajiv Kumar	mango Singh	J. K. G. International School Sector 9 New Vijay Nagar Ghaziabad	9958507455	SelfOccupied	750	750	0	1500	Pakka	Belowl2	2015	h no .A-182	Residential		Constructed	2021-04-10	N/A	1500	1021	00-001	-	15660	0%	1566	1566	1566	-	4698
1529	Sector 9, Block C	h no .A-183	Maresh Chand	ramnarayan Sharma	J. K. G. International School Sector 9 New Vijay Nagar Ghaziabad	7838039247	SelfOccupied	450	450	0	1350	Pakka	Belowl2	2015	h no .A-183	Residential		Constructed	2021-04-10	N/A	1350	1022	00-001	-	14094	0%	1409	1409	1409	-	4228
1530	Sector 9, Block C	h no .A-184	Naresh Kumar	lalaram	Vijay Nagar	9350157925	SelfOccupied	400	400	0	700	Pakka	Belowl2	2011	h no .A-184	Mix	5	Constructed	2021-04-10	N/A	800	1023	00-001	-	14316	0%	1432	1432	1432	-	4295

लिपिक हस्ताक्षर



हस्ताक्षर राजस्व निरीक्षक



कर अधीक्षक हस्ताक्षर



Zone_Name - Vijay Nagar Zone, Ward - New Vijay Nagar (14)

Sr. No.	Mohalla_Name	Govt Plot Id	Owner_Name	Father & Husband Name	Road Name	Mobile_Number	Occupancy_Status	Plot_Area	Total_Area_On_Ground_Floor	Total_Reputed_Residential_Builtup_Area	Total_Self_Residential_Builtup_Area	House_Type	Road_Width	Construction_Year	House_Number	House_Category	Rate_Multiplier	Construction_Status	Survey_Date	Old_Property_Tax_Id	Total_Builtup_Area	GIS_Map_Parcel_Id	Property_Label	Old_Arv	New_Arv	Arv_Difference %	Property_Tax 10%	Water_Tax 10%	Sewerage_Tax 4%	Old_Tax	New Tax
1531	Sector 9, Block C	A 191	Shashi Sharma	Harendra Kumar Sharma	J. K. G. International School Sector 9 New Vijay Nagar Ghaziabad	8860962488	SelfOccupied	750	750	0	1400	Pakka	Belowl12	2003	A 191	Mix	5	Constructed	2021-04-10	N/A	1500	1024	00-001	-	21624	0%	2162	2162	2162	-	6487
1532	Sector 9, Block C	near A-189	Devraj	dayalchand	J. K. G. International School Sector 9 New Vijay Nagar Ghaziabad	9810842460	SelfOccupied	450	450	0	900	Pakka	Belowl12	2008	near A-190	Residential		Constructed	2022-02-28	N/A	900	1025	00-001	-	9396	0%	940	940	940	-	2819

लिपिक हस्ताक्षर



हस्ताक्षर राजस्व निरीक्षक



कर अधीक्षक हस्ताक्षर



Zone_Name - Vijay Nagar Zone, Ward - New Vijay Nagar (14)

Sr. No.	Mohalla_Name	Govt Plot Id	Owner_Name	Father & Husband Name	Road Name	Mobile_Number	Occupancy_Status	Plot_Area	Total_Area_On_Ground_Floor	Total_Reputed_Residential_Builtup_Area	Total_Self_Residential_Builtup_Area	House_Type	Road_Width	Construction_Year	House_Number	House_Category	Rate_Multiplier	Construction_Status	Survey_Date	Old_Property_Tax_Id	Total_Built-Up_Area	GIS_Map_Parcel_Id	Property_Label	Old_Arv	New_Arv	Arv_Difference %	Property_Tax 10%	Water_Tax 10%	Sewerage_Tax 4%	Old_Tax	New_Tax
1533	Sector 9, Block C	A-189	Mangal Seen		J. K. G. International School Sector 9 New Vijay Nagar Ghaziabad	9968273141	SelfOccupied	300	300	0	600	Pakka	Belowl12	2003	A/189	Residential		Constructed	2022-02-28	VN29910	600	1026	00-001	4411	6264	42%	626	626	626	441	1879
1534	Sector 9, Block C	h no. A-185	Braj Kishore		J. K. G. International School Sector 9 New Vijay Nagar Ghaziabad		SelfOccupied	750	750	0	2250	Pakka	Belowl12	2014	h no. A-185	Residential		Constructed	2021-04-10	N/A	2250	1027	00-001	-	23490	0%	2349	2349	2349	-	7047

लिपिक हस्ताक्षर



हस्ताक्षर राजस्व निरीक्षक



कर अधीक्षक हस्ताक्षर



Zone_Name - Vijay Nagar Zone, Ward - New Vijay Nagar (14)

Sr. No.	Mohalla_Name	Govt Plot Id	Owner_Name	Father & Husband Name	Road Name	Mobile_Number	Occupancy_Status	Plot_Area	Total_Area_On_Ground_Floor	Total_Reputed_Residential_Builtup_Area	Total_Self_Residential_Builtup_Area	House_Type	Road_Width	Construction_Year	House_Number	House_Category	Rate_Multiplier	Construction_Status	Survey_Date	Old_Property_Tax_Id	Total_Builtup_Area	GIS_Map_Parcel_Id	Property_Label	Old_Arv	New_Arv	Arv_Difference %	Property_Tax 10%	Water_Tax 10%	Sewerage_Tax 4%	Old_Tax	New Tax
1535	Sector 9, Block C	h no .A-187	Rajni Devi	narendersingh	J. K. G. International School Sector 9 New Vijay Nagar Ghaziabad	9910481806	SelfOccupied	900	900	0	2700	Pakka	Belowl2	2018	h no .A-187	Residential		Constructed	2021-04-10	N/A	2700	1028	00-001	-	28188	0%	2819	2819	2819	-	8456
1536	Sector 9, Block C	h no .A-186	Nasrin Hasan	najmulhasan	J. K. G. International School Sector 9 New Vijay Nagar Ghaziabad	7838005766	SelfOccupied	315	315	0	1815	Pakka	Belowl2	2018	h no .A-186	Residential		Constructed	2021-04-10	N/A	1815	1029	00-001	-	18949	0%	1895	1895	1895	-	5685


लिपिक हस्ताक्षर



हस्ताक्षर राजस्व निरीक्षक



कर अधीक्षक हस्ताक्षर



Zone_Name - Vijay Nagar Zone, Ward - New Vijay Nagar (14)

Sr. No.	Mohalla_Name	Govt Plot Id	Owner_Name	Father & Husband Name	Road Name	Mobile_Number	Occupancy_Status	Plot_Area	Total_Area_On_Ground_Floor	Total_Rented_Residential_Builtup_Area	Total_Self_Residential_Builtup_Area	House_Type	Road_Width	Construction_Year	House_Number	House_Category	Rate_Multiplier	Construction_Status	Survey_Date	Old_Property_Tax_Id	Total_Built-Up_Area	GIS_Map_Parcel_Id	Property_Label	Old_Arv	New_Arv	Arv_Difference %	Property_Tax 10%	Water_Tax 10%	Sewerage_Tax 4%	Old_Tax	New Tax
1537	Sector 9, Block C	A-185	N/A		J. K. G. International School Sector 9 New Vijay Nagar Ghaziabad		Rented	300	300	750	0	Pakka	Belov12	2010	A-185	Mix	5	Constructed	2022-02-28	N/A	900	1030	00-001	-	19321	0%	1932	1932	1932	-	5796
1538	Sector 9, Block C	A-192	Harsit Kumar		J. K. G. International School Sector 9 New Vijay Nagar Ghaziabad		SelfOccupied	900	900	0	2700	Pakka	Belov12	2010	A-192	Residential		Constructed	2021-04-10	N/A	2700	1031	00-001	-	28188	0%	2819	2819	2819	-	8456

लिपिक हस्ताक्षर



हस्ताक्षर राजस्व निरीक्षक



कर अधीक्षक हस्ताक्षर




Zone_Name - Vijay Nagar Zone, Ward - New Vijay Nagar (14)

Sr. No.	Mohalla_Name	Govt Plot Id	Owner_Name	Father & Husband Name	Road Name	Mobile Number	Occupancy Status	Plot Area	Total Area On Ground Floor	Total Residential Built up Area	Total Self Residential Built up Area	House Type	Road Width	Construction Year	House Number	House Category	Rate Multiplier	Construction Status	Survey Date	Old Property Tax Id	Total Built Up Area	GIS Map Parcel Id	Property Label	Old Arv	New Arv	Arv Difference %	Property Tax 10%	Water Tax 10%	Sewerage Tax 4%	Old Tax	New Tax
1539	Sector 9, Block C	a-193	Ram Prakash	Hari ram	J. K. G. International School Sector 9 New Vijay Nagar Ghaziabad		SelfOccupied	500	450	0	450	Pakka	Below 12	2010	A-193	Residential		Constructed	2021-04-10	N/A	450	1032	00-001	-	4698	0%	470	470	470	-	1409
1540	Sector 9, Block C	a-194	Loken der Singh	virnader Srivastava	New Vijay Nagar	9354949532	SelfOccupied	300	300	0	900	Pakka	Below 12	2010	a-195	Residential		Constructed	2021-04-10	N/A	900	1033	00-001	-	9396	0%	940	940	940	-	2819
1541	Sector 9, Block C	a-196	N/A		J. K. G. International School Sector 9 New Vijay Nagar Ghaziabad		SelfOccupied	900	900	0	1800	Pakka	Below 12	2011	196	Residential		Constructed	2022-02-28	N/A	1800	1034	00-001	-	18792	0%	1879	1879	1879	-	5638

लिपिक हस्ताक्षर



हस्ताक्षर राजस्व निरीक्षक



कर अधीक्षक हस्ताक्षर



Zone_Name - Vijay Nagar Zone, Ward - New Vijay Nagar (14)

Sr. No.	Mohalla_Name	Govt Plot Id	Owner_Name	Father & Husband Name	Road Name	Mobile Number	Occupancy Status	Plot Area	Total Area On Ground Floor	Total Residential Built up Area	Total Self Residential Built up Area	House Type	Road Width	Construction Year	House Number	House Category	Rate Multiplier	Construction Status	Survey Date	Old Property Tax Id	Total Built Up Area	GIS Map Parcel Id	Property Label	Old Arv	New Arv	Arv Difference %	Property Tax 10%	Water Tax 10%	Sewerage Tax 4%	Old Tax	New Tax
1542	Sector 9, Block C	a-198	Rakesh Bhatt		J. K. G. International School Sector 9 New Vijay Nagar Ghaziabad		SelfOccupied	800	800	0	0	Pakka	Below12	2010	a-198	NonResidential	1,1,5,5,5,1	Constructed	2021-04-10	N/A	2300	1035	00-001	-	40646	0%	4065	4065	4065	-	12194
1543	Sector 9, Block C	A-205	Laxmi Prashad	ramashrey	New Vijay Nagar	9457524441	SelfOccupied	900	900	0	2700	Pakka	Below12	2010	A-204,205	Residential		Constructed	2021-04-10	N/A	2700	1036	00-001	-	28188	0%	2819	2819	2819	-	8456
1544	Sector 9, Block C	A-202	V K Sharma		J. K. G. International School Sector 9 New Vijay Nagar Ghaziabad		SelfOccupied	315	315	0	1815	Pakka	Below12	2010	A-203	Residential		Constructed	2021-04-10	N/A	1815	1038	00-001	-	18949	0%	1895	1895	1895	-	5685

लिपिक हस्ताक्षर



हस्ताक्षर राजस्व निरीक्षक



कर अधीक्षक हस्ताक्षर



Zone_Name - Vijay Nagar Zone, Ward - New Vijay Nagar (14)

Sr. No.	Mohalla_Name	Govt Plot Id	Owner_Name	Father & Husband Name	Road Name	Mobile Number	Occupancy Status	Plot Area	Total Area On Ground Floor	Total Residential Built up Area	Total Self Residential Built up Area	House Type	Road Width	Construction Year	House Number	House Category	Rate Multiplier	Construction Status	Survey Date	Old Property Tax Id	Total Built Up Area	GIS Map Parcel Id	Property Label	Old Arv	New Arv	Arv Difference %	Property Tax 10%	Water Tax 10%	Sewerage Tax 4%	Old Tax	New Tax
1545	Sector 9, Block C	A-200	Mamta Dixit	RISHI PAL SHARMA	J. K. G. International School Sector 9 New Vijay Nagar Ghaziabad	7678245028	SelfOccupied	300	300	0	600	Pakka	Belowl12	2009	A-200	Residential		Constructed	2022-02-28	N/A	600	1041	00-001	-	6264	0%	626	626	626	-	1879
1546	Sector 9, Block C	a-199	Vinod Kumar	mp singh	New Vijay Nagar	9650577768	SelfOccupied	950	950	0	2850	Pakka	Belowl12	2010	a-199	Residential		Constructed	2021-04-10	N/A	2850	1042	00-001	-	29754	0%	2975	2975	2975	-	8926
1547	Sector 9, Block C	h no .A-206	Ahilaran Singh	Ramcharan Singh	Vijay Nagar	9911204979	SelfOccupied	1000	950	0	1900	Pakka	Belowl12	2015	h no .A-206	Residential		Constructed	2021-04-10	N/A	1900	1043	00-001	-	19836	0%	1984	1984	1984	-	5951
1548	Sector 9, Block C	h no .A-208	Vijay Kumar	tejsingh	Vijay Nagar	9891406309	SelfOccupied	1500	1450	0	2900	Pakka	Belowl12	2015	h no .A-208	Residential		Constructed	2021-04-10	N/A	2900	1044	00-001	-	30276	0%	3028	3028	3028	-	9083

लिपिक हस्ताक्षर



हस्ताक्षर राजस्व निरीक्षक



कर अधीक्षक हस्ताक्षर



Zone_Name - Vijay Nagar Zone, Ward - New Vijay Nagar (14)

Sr. No.	Mohalla_Name	Govt Plot Id	Owner_Name	Father & Husband Name	Road Name	Mobile Number	Occupancy Status	Plot Area	Total Area On Ground Floor	Total Residential Built up Area	Total Self Residential Built up Area	House Type	Road Width	Construction Year	House Number	House Category	Rate Multiplier	Construction Status	Survey Date	Old Property Tax Id	Total Built Up Area	GIS Map Parcel Id	Property Label	Old Arv	New Arv	Arv Difference %	Property Tax 10%	Water Tax 10%	Sewerage Tax 4%	Old Tax	New Tax
1549	Sector 9, Block C	h no .A-209	Tara Chand	devkinandan	J. K. G. International School Sector 9 New Vijay Nagar Ghaziabad		SelfOccupied	2000	2000	0	4000	Pakka	Below12	2016	h no .A-209,210	Residential		Constructed	2021-04-10	N/A	4000	1046	00-001	-	41760	0%	4176	4176	4176	-	12528
1550	Sector 9, Block C	h no .A-211	Shiv Kumar Sharma	ramchandra Sharma	Vijay Nagar	9810557448	SelfOccupied	2000	2000	0	8000	Pakka	Below12	2017	h no .A-211,212	Residential		Constructed	2021-04-10	N/A	8000	1047	00-001	-	83520	0%	8352	8352	8352	-	25056
1551	Sector 9, Block C	A 165	Jyoti Chand el	Umesh Kumar	J. K. G. International School Sector 9 New Vijay Nagar Ghaziabad	8826826961	SelfOccupied	300	300	0	900	Pakka	Below12	2012	A 165	Residential		Constructed	2021-04-10	N/A	900	1005A	00-001	-	9396	0%	940	940	940	-	2819

लिपिक हस्ताक्षर



हस्ताक्षर राजस्व निरीक्षक



कर अधीक्षक हस्ताक्षर



Zone_Name - Vijay Nagar Zone, Ward - New Vijay Nagar (14)

Sr. No.	Mohalla_Name	Govt Plot Id	Owner_Name	Father & Husband Name	Road Name	Mobile Number	Occupancy Status	Plot Area	Total Area On Ground Floor	Total Rented Residential Built up Area	Total Self Residential Built up Area	House Type	Road Width	Construction Year	House Number	House Category	Rate Multiplier	Construction Status	Survey Date	Old Property Tax Id	Total Built up Area	GIS Map Parcel Id	Property Label	Old Arv	New Arv	Arv Difference %	Property Tax 10%	Water Tax 10%	Sewerage Tax 4%	Old Tax	New Tax
1552	Sector 9, Block C	A-194	Avdesh		J. K. G. International School Sector 9 New Vijay Nagar Ghaziabad		Rented	315	315	945	0	Pakka	Belowl12	2010	A-194	Residential		Constructed	2022-02-28	N/A	945	1033A	00-001	-	11099	0%	1110	1110	1110	-	3330
1553	Sector 9, Block C	A-197	Ved Prakash Sharma	TEJ PAL SHARMA	J. K. G. International School Sector 9 New Vijay Nagar Ghaziabad	7065153601	Self Occupied	450	450	0	1350	Pakka	Belowl12	2010	A-197	Residential		Constructed	2022-02-28	N/A	1350	1035A	00-001	-	14094	0%	1409	1409	1409	-	4228

लिपिक हस्ताक्षर



हस्ताक्षर राजस्व निरीक्षक



कर अधीक्षक हस्ताक्षर




Zone_Name - Vijay Nagar Zone, Ward - New Vijay Nagar (14)

Sr. No.	Mohalla_Name	Govt Plot Id	Owner_Name	Father & Husband Name	Road Name	Mobile Number	Occupancy Status	Plot Area	Total Area On Ground Floor	Total Residential Built up Area	Total Self Residential Built up Area	House Type	Road Width	Construction Year	House Number	House Category	Rate Multiplier	Construction Status	Survey Date	Old Property Tax Id	Total Built Up Area	GIS Map Parcel Id	Property Label	Old Arv	New Arv	Arv Difference %	Property Tax 10%	Water Tax 10%	Sewerage Tax 4%	Old Tax	New Tax
1554	Sector 9, Block C	near A-200	N/A		J. K. G. International School Sector 9 New Vijay Nagar Ghaziabad		Self Occupied	450	450	0	450	Pakka	Belowl12	2003	near A-200	Residential		Constructed	2022-02-28	N/A	450	1040A	00-001	-	4698	0%	470	470	470	-	1409
1555	Sector 9, Block C	C-226	Sudha Singh	kamlesh singh	J. K. G. International School Sector 9 New Vijay Nagar Ghaziabad	9810743933	Self Occupied	250	250	0	750	Pakka	Belowl12	2010	C-226	Residential		Constructed	2022-03-02	N/A	750	918A	00-001	-	7830	0%	783	783	783	-	2349

लिपिक हस्ताक्षर



हस्ताक्षर राजस्व निरीक्षक



कर अधीक्षक हस्ताक्षर



Zone_Name - Vijay Nagar Zone, Ward - New Vijay Nagar (14)

Sr. No.	Mohalla_Name	Govt Plot Id	Owner_Name	Father & Husband Name	Road Name	Mobile_Number	Occupancy_Status	Plot_Area	Total_Area_On_Ground_Floor	Total_Reputed_Residential_Builtup_Area	Total_Self_Residential_Builtup_Area	House_Type	Road_Width	Construction_Year	House_Number	House_Category	Rate_Multiplier	Construction_Status	Survey_Date	Old_Property_Tax_Id	Total_Builtup_Area	GIS_Map_Parcel_Id	Property_Label	Old_Arv	New_Arv	Arv_Difference %	Property_Tax 10%	Water_Tax 10%	Sewerage_Tax 4%	Old_Tax	New Tax
1556	Sector 9, Block C	H No.233	Kamlesh	Raj Kumar	J. K. G. International School Sector 9 New Vijay Nagar Ghaziabad	9910686538	SelfOccupied	800	800	0	3200	Pakka	Belowl12	2009	233	Residential		Constructed	2022-03-02	N/A	3200	919A	00-001	-	33408	0%	3341	3341	3341	-	10022
1557	Sector 9, Block C	243	Mamta Dutt	BHUP ENDR A BHAR DWAJ	J. K. G. International School Sector 9 New Vijay Nagar Ghaziabad	9891939872	SelfOccupied	450	450	0	1800	Pakka	Belowl12	2010	243	Residential		Constructed	2022-02-28	N/A	1800	935A	00-001	-	18792	0%	1879	1879	1879	-	5638

लिपिक हस्ताक्षर



हस्ताक्षर राजस्व निरीक्षक



कर अधीक्षक हस्ताक्षर




Zone_Name - Vijay Nagar Zone, Ward - New Vijay Nagar (14)

Sr. No.	Mohalla_Name	Govt Plot Id	Owner_Name	Father & Husband Name	Road Name	Mobile_Number	Occupancy_Status	Plot_Area	Total_Area_On_Ground_Floor	Total_Reputed_Residential_Builtup_Area	Total_Self_Residential_Builtup_Area	House_Type	Road_Width	Construction_Year	House_Number	House_Category	Rate_Multiplier	Construction_Status	Survey_Date	Old_Property_Tax_Id	Total_Built-Up_Area	GIS_Map_Parcel_Id	Property_Label	Old_Arv	New_Arv	Arv_Difference %	Property_Tax 10%	Water_Tax 10%	Sewerage_Tax 4%	Old_Tax	New Tax
1558	Sector 9, Block C	C-261	Pramod Kumar Gupta		J. K. G. International School Sector 9 New Vijay Nagar Ghaziabad		SelfOccupied	400	400	0	1200	Pakka	Belowl12	2019	C-261	Residential		Constructed	2022-02-28	N/A	1200	943A	00-001	-	12528	0%	1253	1253	1253	-	3758
1559	Sector 9, Block C	C-260	N/A		J. K. G. International School Sector 9 New Vijay Nagar Ghaziabad		SelfOccupied	300	300	0	300	Pakka	Belowl12	2008	C-260	Residential		Constructed	2022-02-28	N/A	300	944A	00-001	-	3132	0%	313	313	313	-	940

लिपिक हस्ताक्षर



हस्ताक्षर राजस्व निरीक्षक



कर अधीक्षक हस्ताक्षर



Zone_Name - Vijay Nagar Zone, Ward - New Vijay Nagar (14)

Sr. No.	Mohalla_Name	Govt Plot Id	Owner_Name	Father & Husband Name	Road Name	Mobile_Number	Occupancy_Status	Plot_Area	Total_Area_On_Ground_Floor	Total_Reputed_Residential_Builtup_Area	Total_Self_Residential_Builtup_Area	House_Type	Road_Width	Construction_Year	House_Number	House_Category	Rate_Multiplier	Construction_Status	Survey_Date	Old_Property_Tax_Id	Total_Builtup_Area	GIS_Map_Parcel_Id	Property_Label	Old_Arv	New_Arv	Arv_Difference %	Property_Tax 10%	Water_Tax 10%	Sewerage_Tax 4%	Old_Tax	New Tax
1560	Sector 9, Block C	C-274	Gajay Singh		J. K. G. International School Sector 9 New Vijay Nagar Ghaziabad		SelfOccupied	400	250	0	250	Pakka	Below12	2010	C-274	Residential		Constructed	2021-04-12	N/A	250	956A	00-001	-	2610	0%	261	261	261	-	783
1561	Sector 9, Block C	C-271	Omka nta	murar ilal	New Vijay Nagar	9818560480	SelfOccupied	800	780	0	1530	Pakka	Below12	2010	c-271	Residential		Constructed	2021-04-12	N/A	1530	957A	00-001	-	15973	0%	1597	1597	1597	-	4792
1562	Sector 9, Block E	E 15 A	Nares h Kumar Mada		Vijay Nagar	8750104030	Mix	2250	2000	0	1400	Pakka	TwelveTo 24	2015	E/16	Mix	5	Constructed	2021-04-13	VN4751	2000	397	00-001	29652	71184	140%	7118	7118	7118	2965	21355

लिपिक हस्ताक्षर



हस्ताक्षर राजस्व निरीक्षक



कर अधीक्षक हस्ताक्षर




Zone_Name - Vijay Nagar Zone, Ward - New Vijay Nagar (14)

Sr. No.	Mohalla_Name	Govt Plot Id	Owner_Name	Father & Husband Name	Road Name	Mobile_Number	Occupancy_Status	Plot_Area	Total_Area_On_Ground_Floor	Total_Reented_Residential_Builtup_Area	Total_Self_Residential_Builtup_Area	House_Type	Road_Width	Construction_Year	House_Number	House_Category	Rate_Multiplier	Construction_Status	Survey_Date	Old_Property_Tax_Id	Total_Built_Up_Area	GIS_Map_Parcel_Id	Property_Label	Old_Arv	New_Arv	Arv_Difference %	Property_Tax 10%	Water_Tax 10%	Sewerage_Tax 4%	Old_Tax	New Tax
1563	Sector 9, Block E	17	Surander Madan		Railway Station Road G Block New Vijay Nagar Ghaziabad	8010232425	Mix	2800	2800	0	2000	Pakka	TwelveTo 24	2010	E/17	Mix	5	Constructed	2021-04-13	VN4753	2800	398	00-001	56200	96672	72%	9667	9667	9667	5620	29002
1564	Sector 9, Block E	E18	Rakesh Gera	DRgera	Railway Station Road G Block New Vijay Nagar Ghaziabad	7065897374	SelfOccupied	3400	3400	0	3000	Pakka	TwelveTo 24	2012	E/18	Mix	5	Constructed	2022-03-02	VN4755	3400	399	00-001	66470	74736	12%	7474	7474	7474	6647	22421

लिपिक हस्ताक्षर



हस्ताक्षर राजस्व निरीक्षक



कर अधीक्षक हस्ताक्षर



Zone_Name - Vijay Nagar Zone, Ward - New Vijay Nagar (14)

Sr. No.	Mohalla_Name	Govt Plot Id	Owner_Name	Father & Husband Name	Road Name	Mobile_Number	Occupancy_Status	Plot_Area	Total_Area_On_Ground_Floor	Total_Reputed_Residential_Builtup_Area	Total_Self_Residential_Builtup_Area	House_Type	Road_Width	Construction_Year	House_Number	House_Category	Rate_Multiplier	Construction_Status	Survey_Date	Old_Property_Tax_Id	Total_Builtup_Area	GIS_Map_Parcel_Id	Property_Label	Old_Arv	New_Arv	Arv_Difference %	Property_Tax 10%	Water_Tax 10%	Sewerage_Tax 4%	Old_Tax	New Tax
1565	Sector 9, Block E	E-19	Munala Garg And Mohit Garg		Railway Station Road G Block New Vijay Nagar Ghaziabad	9818106399	Mix	2800	2800	0	2000	Pakka	Twelve To 24	2010	E/19	Mix	3,5,5,5	Constructed	2022-03-02	VN4757	2800	400	00-001	43654	89645	105%	8964	8964	8964	4365	26893
1566	Sector 9, Block E	E20	Krishna Devi		Railway Station Road G Block New Vijay Nagar Ghaziabad	9919967615	Mix	3000	2850	0	2800	Pakka	Twelve To 24	2008	E/20	Mix	5	Constructed	2022-03-02	VN4760	2850	401	00-001	40324	41352	3%	4135	4135	4135	4032	12406

लिपिक हस्ताक्षर



हस्ताक्षर राजस्व निरीक्षक



कर अधीक्षक हस्ताक्षर



Zone_Name - Vijay Nagar Zone, Ward - New Vijay Nagar (14)

Sr. No.	Mohalla_Name	Govt Plot Id	Owner_Name	Father & Husband Name	Road Name	Mobile_Number	Occupancy_Status	Plot_Area	Total_Area_On_Ground_Floor	Total_Reputed_Residential_Builtup_Area	Total_Self_Residential_Builtup_Area	House_Type	Road_Width	Construction_Year	House_Number	House_Category	Rate_Multiplier	Construction_Status	Survey_Date	Old_Property_Tax_Id	Total_Builtup_Area	GIS_Map_Parcel_Id	Property_Label	Old_Arv	New_Arv	Arv_Difference %	Property_Tax 10%	Water_Tax 10%	Sewerage_Tax 4%	Old_Tax	New_Tax
1567	Sector 9, Block E	E21	Veervati		Railway Station Road G Block New Vijay Nagar Ghaziabad	8826268621	Mix	3200	3200	0	9200	Pakka	TwelveTo 24	2011	E/21	Mix	5	Constructed	2022-03-02	VN4762	9600	402	00-001	118105	156576	33%	15658	15658	15658	11811	46973
1568	Sector 9, Block E	E-22	Rajbala	DHARAMVERSHARMA	Railway Station Road G Block New Vijay Nagar Ghaziabad	9868633422	Mix	3500	3500	0	9650	Pakka	TwelveTo 24	2012	E-22	Mix	5	Constructed	2021-04-13	VN4763	10500	403	00-001	99360	202044	103%	20204	20204	20204	9936	60613

लिपिक हस्ताक्षर



हस्ताक्षर राजस्व निरीक्षक



कर अधीक्षक हस्ताक्षर



Zone_Name - Vijay Nagar Zone, Ward - New Vijay Nagar (14)

Sr. No.	Mohalla_Name	Govt Plot Id	Owner_Name	Father & Husband Name	Road Name	Mobile_Number	Occupancy_Status	Plot_Area	Total_Area_On_Ground_Floor	Total_Rented_Residential_Builtup_Area	Total_Self_Residential_Builtup_Area	House_Type	Road_Width	Construction_Year	House_Number	House_Category	Rate_Multiplier	Construction_Status	Survey_Date	Old_Property_Tax_Id	Total_Builtup_Area	GIS_Map_Parcel_Id	Property_Label	Old_Arv	New_Arv	Arv_Difference %	Property_Tax 10%	Water_Tax 10%	Sewerage_Tax 4%	Old_Tax	New Tax
1569	Sector 9, Block E	E-23	Ramniwas And Satish Kumar		Vijay Nagar	9560356346	Mix	3500	3000	0	2500	Pakka	Twelve To 24	2010	E-23	Mix	5	Constructed	2021-04-13	VN4766	3000	404	00-001	23523	76920	227%	7692	7692	7692	2352	23076
1570	Sector 9, Block E	E-177	Dinesh Kumar Sharma		Near By Kanosa Convent Public School E Block New Vijay Nagar Ghaziabdnear	9810156431	Mix	3400	3400	0	2750	Pakka	Twelve To 24	2003	E/177	Mix	5	Constructed	2022-02-28	VN5030	3400	406	00-001	80730	93396	16%	9340	9340	9340	8073	28019

लिपिक हस्ताक्षर



हस्ताक्षर राजस्व निरीक्षक



कर अधीक्षक हस्ताक्षर




Zone_Name - Vijay Nagar Zone, Ward - New Vijay Nagar (14)

Sr. No.	Mohalla_Name	Govt Plot Id	Owner_Name	Father & Husband Name	Road Name	Mobile_Number	Occupancy_Status	Plot_Area	Total_Area_On_Ground_Floor	Total_Reputed_Residential_Builtup_Area	Total_Self_Residential_Builtup_Area	House_Type	Road_Width	Construction_Year	House_Number	House_Category	Rate_Multiplier	Construction_Status	Survey_Date	Old_Property_Tax_Id	Total_Builtup_Area	GIS_Map_Parcel_Id	Property_Label	Old_Arv	New_Arv	Arv_Difference %	Property_Tax 10%	Water_Tax 10%	Sewerage_Tax 4%	Old_Tax	New Tax
1571	Sector 9, Block E	178	Vijay Verma		Railway Station Road G Block New Vijay Nagar Ghaziabad		Mix	3000	3000	0	2600	Pakka	TwelveTo 24	2010	E-178	Mix	5	Constructed	2022-03-02	VN22506	3000	407	00-001	49335	69456	41%	6946	6946	6946	4934	20837
1572	Sector 9, Block E	E179	Maheender Sharma		Railway Station Road G Block New Vijay Nagar Ghaziabad	9990502157	Mix	1600	1600	0	1200	Pakka	TwelveTo 24	2011	E/179	Mix	5	Constructed	2022-03-02	VN5032	1600	409	00-001	18263	50976	179%	5098	5098	5098	1826	15293

लिपिक हस्ताक्षर



हस्ताक्षर राजस्व निरीक्षक



कर अधीक्षक हस्ताक्षर




Zone_Name - Vijay Nagar Zone, Ward - New Vijay Nagar (14)

Sr. No.	Mohalla_Name	Govt Plot Id	Owner_Name	Father & Husband Name	Road Name	Mobile_Number	Occupancy_Status	Plot_Area	Total_Area_On_Ground_Floor	Total_Rented_Residential_Builtup_Area	Total_Self_Residential_Builtup_Area	House_Type	Road_Width	Construction_Year	House_Number	House_Category	Rate_Multiplier	Construction_Status	Survey_Date	Old_Property_Tax_Id	Total_Builtup_Area	GIS_Map_Parcel_Id	Property_Label	Old_Arv	New_Arv	Arv_Difference %	Property_Tax 10%	Water_Tax 10%	Sewerage_Tax 4%	Old_Tax	New Tax
1573	Sector 9, Block E	G-71/1	A.K Sharma	S.P Sharma	Vijay Nagar	9650618067	SelfOccupied	800	750	0	2200	Pakka	TwelveTo 24	2014	G-71/1	Residential		Constructed	2021-04-09	N/A	2200	410	00-001	-	29040	0%	2904	2904	2904	-	8712
1574	Sector 9, Block E	E-181	Shri Singh		Railway Station Road G Block New Vijay Nagar Ghaziabad	9910396691	Mix	3200	2600	0	5800	Pakka	TwelveTo 24	2009	E/181	Mix	5	Constructed	2022-03-02	VN5037	6000	411	00-001	52732	94128	79%	9413	9413	9413	5273	28238

लिपिक हस्ताक्षर



हस्ताक्षर राजस्व निरीक्षक



कर अधीक्षक हस्ताक्षर



Zone_Name - Vijay Nagar Zone, Ward - New Vijay Nagar (14)

Sr. No.	Mohalla_Name	Govt Plot Id	Owner_Name	Father & Husband Name	Road Name	Mobile_Number	Occupancy_Status	Plot_Area	Total_Area_On_Ground_Floor	Total_Reputed_Residential_Builtup_Area	Total_Self_Residential_Builtup_Area	House_Type	Road_Width	Construction_Year	House_Number	House_Category	Rate_Multiplier	Construction_Status	Survey_Date	Old_Property_Tax_Id	Total_Builtup_Area	GIS_Map_Parcel_Id	Property_Label	Old_Arv	New_Arv	Arv_Difference %	Property_Tax 10%	Water_Tax 10%	Sewerage_Tax 4%	Old_Tax	New Tax
1575	Sector 9, Block E	E182	Harinder Singh	dalchand	Railway Station Road G Block New Vijay Nagar Ghaziabad	9716126767	Mix	2500	2500	0	6150	Pakka	TwelveTo 24	2010	E/182	Mix	4,5,5,5,5,5,5,5,5	Constructed	2022-03-02	VN27852	8000	413	00-001	213440	234900	10%	23490	23490	23490	21344	70470
1576	Sector 9, Block E	E-184	Raj Kakkar	OM PRAKASH KAKKAR	Railway Station Road G Block New Vijay Nagar Ghaziabad	9810249627	Mix	3200	2700	0	4800	Pakka	TwelveTo 24	2006	E-184	Mix	5	Constructed	2022-03-02	N/A	5100	416	00-001	-	89712	0%	8971	8971	8971	-	26914

लिपिक हस्ताक्षर



हस्ताक्षर राजस्व निरीक्षक



कर अधीक्षक हस्ताक्षर



Zone_Name - Vijay Nagar Zone, Ward - New Vijay Nagar (14)

Sr. No.	Mohalla_Name	Govt Plot Id	Owner_Name	Father & Husband Name	Road Name	Mobile_Number	Occupancy_Status	Plot_Area	Total_Area_On_Ground_Floor	Total_Rented_Residential_Builtup_Area	Total_Self_Residential_Builtup_Area	House_Type	Road_Width	Construction_Year	House_Number	House_Category	Rate_Multiplier	Construction_Status	Survey_Date	Old_Property_Tax_Id	Total_Builtup_Area	GIS_Map_Parcel_Id	Property_Label	Old_Arv	New_Arv	Arv_Difference%	Property_Tax 10%	Water_Tax 10%	Sewerage_Tax 4%	Old_Tax	New Tax
1577	Sector 9, Block E	E185	Kushum Devi		Railway Station Road G Block New Vijay Nagar Ghaziabad	9971693631	Mix	2300	2300	0	4000	Pakka	TwelveTo 24	2010	E/185	Mix	5	Constructed	2022-03-02	VN5044	4300	418	00-001	15779	79152	402%	7915	7915	7915	1578	23746
1578	Sector 9, Block E	E-186	Minakshi Devi		Railway Station Road G Block New Vijay Nagar Ghaziabad		Mix	2800	2700	0	2400	Pakka	TwelveTo 24	2010	E-186	Mix	5	Constructed	2022-03-02	N/A	2700	419	00-001	-	58032	0%	5803	5803	5803	-	17410

लिपिक हस्ताक्षर

हस्ताक्षर राजस्व निरीक्षक

कर अधीक्षक हस्ताक्षर

Zone_Name - Vijay Nagar Zone, Ward - New Vijay Nagar (14)

Sr. No.	Mohalla_Name	Govt Plot Id	Owner_Name	Father & Husband Name	Road Name	Mobile_Number	Occupancy_Status	Plot Area	Total_Area_On_Ground_Floor	Total_Rented_Residential_Builtup_Area	Total_Self_Residential_Builtup_Area	House_Type	Road_Width	Construction_Year	House_Number	House_Category	Rate_Multiplier	Construction_Status	Survey_Date	Old_Property_Tax_Id	Total_Builtup_Area	GIS_Map_Parcel_Id	Property_Label	Old_Arv	New_Arv	Arv_Difference %	Property_Tax 10%	Water_Tax 10%	Sewerage_Tax 4%	Old_Tax	New Tax
1579	Sector 9, Block E	E-187	Anil Kumar		Near By Kanosa Convent Public School E Block New Vijay Nagar Ghaziabdnear	9810905081	SelfOccupied	2600	2600	0	5200	Pakka	TwelveTo 24	2009	E/187	Residential		Constructed	2022-02-28	VN5049	5200	421	00-001	30506	68640	125%	6864	6864	6864	3051	20592

लिपिक हस्ताक्षर



हस्ताक्षर राजस्व निरीक्षक



कर अधीक्षक हस्ताक्षर




Zone_Name - Vijay Nagar Zone, Ward - New Vijay Nagar (14)

Sr. No.	Mohalla_Name	Govt Plot Id	Owner_Name	Father & Husband Name	Road Name	Mobile_Number	Occupancy_Status	Plot_Area	Total_Area_On_Ground_Floor	Total_Rented_Residential_Builtup_Area	Total_Self_Residential_Builtup_Area	House_Type	Road_Width	Construction_Year	House_Number	House_Category	Rate_Multiplier	Construction_Status	Survey_Date	Old_Property_Tax_Id	Total_Builtup_Area	GIS_Map_Parcel_Id	Property_Label	Old_Arv	New_Arv	Arv_Difference %	Property_Tax 10%	Water_Tax 10%	Sewerage_Tax 4%	Old_Tax	New Tax
1580	Sector 9, Block E	E-188a	Koshali Bhsrdwaj		Near By Kanosa Convent Public School E Block New Vijay Nagar Ghaziabdnear	9212575682	Mix	800	800	0	2200	Pakka	TwelveTo 24	2003	E/188-A	Mix	5	Constructed	2022-02-28	VN22508	3200	422	00-001	31558	113424	259%	11342	11342	11342	3156	34027

लिपिक हस्ताक्षर



हस्ताक्षर राजस्व निरीक्षक



कर अधीक्षक हस्ताक्षर



Zone_Name - Vijay Nagar Zone, Ward - New Vijay Nagar (14)

Sr. No.	Mohalla_Name	Govt Plot Id	Owner_Name	Father & Husband Name	Road Name	Mobile_Number	Occupancy_Status	Plot Area	Total_Area_On_Ground_Floor	Total_Rented_Residential_Builtup_Area	Total_Self_Residential_Builtup_Area	House_Type	Road_Width	Construction_Year	House_Number	House_Category	Rate_Multiplier	Construction_Status	Survey_Date	Old_Property_Tax_Id	Total_Builtup_Area	GIS_Map_Parcel_Id	Property_Label	Old_Arv	New_Arv	Arv_Difference %	Property_Tax 10%	Water_Tax 10%	Sewerage_Tax 4%	Old_Tax	New Tax
1581	Sector 9, Block E	E-194	Natho Devi		Near By Kanosa Convent Public School E Block New Vijay Nagar Ghaziabdnear	9410683389	Rented	3400	3400	8550	0	Pakka	TwelveTo 24	2010	E/194	Mix	5	Constructed	2022-02-28	VN5060	9100	436	00-001	27351	175280	541%	17528	17528	17528	2735	52584

लिपिक हस्ताक्षर



हस्ताक्षर राजस्व निरीक्षक



कर अधीक्षक हस्ताक्षर



Zone_Name - Vijay Nagar Zone, Ward - New Vijay Nagar (14)

Sr. No.	Mohalla_Name	Govt Plot Id	Owner_Name	Father & Husband Name	Road Name	Mobile_Number	Occupancy_Status	Plot_Area	Total_Area_On_Ground_Floor	Total_Rented_Residential_Builtup_Area	Total_Self_Residential_Builtup_Area	House_Type	Road_Width	Construction_Year	House_Number	House_Category	Rate_Multiplier	Construction_Status	Survey_Date	Old_Property_Tax_Id	Total_Builtup_Area	GIS_Map_Parcel_Id	Property_Label	Old_Arv	New_Arv	Arv_Difference %	Property_Tax 10%	Water_Tax 10%	Sewerage_Tax 4%	Old_Tax	New Tax
1582	Sector 9, Block E	E-193	Jagveer Singh Cen		Near By Kanosa Convent Public School E Block New Vijay Nagar Ghaziabdnear	9454699012	SelfOccupied	3000	2800	0	5600	Pakka	Belowl2	2009	E/193	Residential		Constructed	2022-02-28	VN5058	5600	437	00-001	18993	58464	208%	5846	5846	5846	1899	17539
1583	Sector 9, Block E	192	Sharda Devi		Near By Uttam Hospital E Block New Vijay Nagar		SelfOccupied	2500	2500	0	2500	Pakka	Belowl2	2003	E/192	Residential		Constructed	2022-02-28	VN5056	2500	438	00-001	21039	26100	24%	2610	2610	2610	2104	7830

लिपिक हस्ताक्षर



हस्ताक्षर राजस्व निरीक्षक



कर अधीक्षक हस्ताक्षर



Zone_Name - Vijay Nagar Zone, Ward - New Vijay Nagar (14)

Sr. No.	Mohalla_Name	Govt Plot Id	Owner_Name	Father & Husband Name	Road Name	Mobile_Number	Occupancy_Status	Plot Area	Total_Area_On_Ground_Floor	Total_Rented_Residential_Builtup_Area	Total_Self_Residential_Builtup_Area	House_Type	Road_Width	Construction_Year	House_Number	House_Category	Rate_Multiplier	Construction_Status	Survey_Date	Old_Property_Tax_Id	Total_Builtup_Area	GIS_Map_Parcel_Id	Property_Label	Old_Arv	New_Arv	Arv_Difference %	Property_Tax 10%	Water_Tax 10%	Sewerage_Tax 4%	Old_Tax	New Tax
1584	Sector 9, Block E	E191	Lakhp at Singh		Near By Kanosa Convent Public School E Block New Vijay Nagar Ghaziabdnear	7065603875	SelfOccupied	3000	2500	0	4000	Pakka	Below12	2010	E/191	Mix	5	Constructed	2022-02-28	VN5054	4100	439	00-001	29440	48768	66%	4877	4877	4877	2944	14630

लिपिक हस्ताक्षर

हस्ताक्षर राजस्व निरीक्षक

कर अधीक्षक हस्ताक्षर


Zone_Name - Vijay Nagar Zone, Ward - New Vijay Nagar (14)

Sr. No.	Mohalla_Name	Govt Plot Id	Owner_Name	Father & Husband Name	Road Name	Mobile_Number	Occupancy_Status	Plot_Area	Total_Area_On_Ground_Floor	Total_Rented_Residential_Builtup_Area	Total_Self_Residential_Builtup_Area	House_Type	Road_Width	Construction_Year	House_Number	House_Category	Rate_Multiplier	Construction_Status	Survey_Date	Old_Property_Tax_Id	Total_Builtup_Area	GIS_Map_Parcel_Id	Property_Label	Old_Arv	New_Arv	Arv_Difference %	Property_Tax 10%	Water_Tax 10%	Sewerage_Tax 4%	Old_Tax	New Tax
1585	Sector 9, Block E	E-190	Manjreet Singh		Near By Kanosa Convent Public School E Block New Vijay Nagar Ghaziabdnear	9212433964	SelfOccupied	2600	2500	0	2500	Pakka	Below12	2009	E/190	Residential		Constructed	2022-02-28	VN5052	2500	440	00-001	24194	26100	8%	2610	2610	2610	2419	7830


लिपिक हस्ताक्षर



हस्ताक्षर राजस्व निरीक्षक



कर अधीक्षक हस्ताक्षर




Zone_Name - Vijay Nagar Zone, Ward - New Vijay Nagar (14)

Sr. No.	Mohalla_Name	Govt Plot Id	Owner_Name	Father & Husband Name	Road Name	Mobile_Number	Occupancy_Status	Plot_Area	Total_Area_On_Ground_Floor	Total_Rented_Residential_Builtup_Area	Total_Self_Residential_Builtup_Area	House_Type	Road_Width	Construction_Year	House_Number	House_Category	Rate_Multiplier	Construction_Status	Survey_Date	Old_Property_Tax_Id	Total_Builtup_Area	GIS_Map_Parcel_Id	Property_Label	Old_Arv	New_Arv	Arv_Difference %	Property_Tax 10%	Water_Tax 10%	Sewerage_Tax 4%	Old_Tax	New Tax
1586	Sector 9, Block E	E-200	Manisha Gupta And Kuldeep Gupta		Near By Kanosa Convent Public School E Block New Vijay Nagar Ghaziabdnear	9999425425	SelfOccupied	700	650	0	650	Pakka	Below12	2010	E-200/A-1	Residential		Constructed	2022-02-28	VN46048	650	442	00-001	5980	6786	13%	679	679	679	598	2036

लिपिक हस्ताक्षर



हस्ताक्षर राजस्व निरीक्षक



कर अधीक्षक हस्ताक्षर




Zone_Name - Vijay Nagar Zone, Ward - New Vijay Nagar (14)

Sr. No.	Mohalla_Name	Govt Plot Id	Owner_Name	Father & Husband Name	Road Name	Mobile_Number	Occupancy_Status	Plot_Area	Total_Area_On_Ground_Floor	Total_Rented_Residential_Builtup_Area	Total_Self_Residential_Builtup_Area	House_Type	Road_Width	Construction_Year	House_Number	House_Category	Rate_Multiplier	Construction_Status	Survey_Date	Old_Property_Tax_Id	Total_Builtup_Area	GIS_Map_Parcel_Id	Property_Label	Old_Arv	New_Arv	Arv_Difference %	Property_Tax 10%	Water_Tax 10%	Sewerage_Tax 4%	Old_Tax	New Tax
1587	Sector 9, Block E	E-200	Aruna Singh		Near By Kanosa Convent Public School E Block New Vijay Nagar Ghaziabdnear	9717632221	SelfOccupied	700	650	0	650	Pakka	Below12	2010	E-200/A-2	Residential		Constructed	2022-02-28	VN46051	650	442	00-002	5980	6786	13%	679	679	679	598	2036

लिपिक हस्ताक्षर



हस्ताक्षर राजस्व निरीक्षक



कर अधीक्षक हस्ताक्षर




Zone_Name - Vijay Nagar Zone, Ward - New Vijay Nagar (14)

Sr. No.	Mohalla_Name	Govt Plot Id	Owner_Name	Father & Husband Name	Road Name	Mobile_Number	Occupancy_Status	Plot_Area	Total_Area_On_Ground_Floor	Total_Rented_Residential_Builtup_Area	Total_Self_Residential_Builtup_Area	House_Type	Road_Width	Construction_Year	House_Number	House_Category	Rate_Multiplier	Construction_Status	Survey_Date	Old_Property_Tax_Id	Total_Builtup_Area	GIS_Map_Parcel_Id	Property_Label	Old_Arv	New_Arv	Arv_Difference %	Property_Tax 10%	Water_Tax 10%	Sewerage_Tax 4%	Old_Tax	New Tax
1588	Sector 9, Block E	E-200	Mukesh Kumar, Meen Devi		Near By Kanosa Convent Public School E Block New Vijay Nagar Ghaziabdnear		Rented	700	650	650	0	Pakka	Below12	2017	E-200/A-3	Residential		Constructed	2022-02-28	VN46047	650	442	00-003	5980	8483	42%	848	848	848	598	2545

लिपिक हस्ताक्षर



हस्ताक्षर राजस्व निरीक्षक



कर अधीक्षक हस्ताक्षर




Zone_Name - Vijay Nagar Zone, Ward - New Vijay Nagar (14)

Sr. No.	Mohalla_Name	Govt Plot Id	Owner_Name	Father & Husband Name	Road Name	Mobile_Number	Occupancy_Status	Plot_Area	Total_Area_On_Ground_Floor	Total_Rented_Residential_Builtup_Area	Total_Self_Residential_Builtup_Area	House_Type	Road_Width	Construction_Year	House_Number	House_Category	Rate_Multiplier	Construction_Status	Survey_Date	Old_Property_Tax_Id	Total_Builtup_Area	GIS_Map_Parcel_Id	Property_Label	Old_Arv	New_Arv	Arv_Difference %	Property_Tax 10%	Water_Tax 10%	Sewerage_Tax 4%	Old_Tax	New Tax
1589	Sector 9, Block E	E-200	Anjana And Kushal Pal Singh		Near By Kanosa Convent Public School E Block New Vijay Nagar Ghaziabdnear	9910729439	SelfOccupied	700	650	0	650	Pakka	Below12	2010	E-200/A-4	Residential		Constructed	2022-02-28	VN46057	650	442	00-004	5980	6786	13%	679	679	679	598	2036

लिपिक हस्ताक्षर



हस्ताक्षर राजस्व निरीक्षक



कर अधीक्षक हस्ताक्षर



Zone_Name - Vijay Nagar Zone, Ward - New Vijay Nagar (14)

Sr. No.	Mohalla_Name	Govt Plot Id	Owner_Name	Father & Husband Name	Road Name	Mobile_Number	Occupancy_Status	Plot_Area	Total_Area_On_Ground_Floor	Total_Rented_Residential_Builtup_Area	Total_Self_Residential_Builtup_Area	House_Type	Road_Width	Construction_Year	House_Number	House_Category	Rate_Multiplier	Construction_Status	Survey_Date	Old_Property_Tax_Id	Total_Builtup_Area	GIS_Map_Parcel_Id	Property_Label	Old_Arv	New_Arv	Arv_Difference %	Property_Tax 10%	Water_Tax 10%	Sewerage_Tax 4%	Old_Tax	New Tax
1590	Sector 9, Block E	E-200	N/A		Near By Kanosa Convent Public School E Block New Vijay Nagar Ghaziabdnear		SelfOccupied	700	650	0	650	Pakka	Below12	2003	E-200/A-5	Residential		Constructed	2022-02-28	N/A	650	442	00-005	-	6786	0%	679	679	679	-	2036


लिपिक हस्ताक्षर



हस्ताक्षर राजस्व निरीक्षक



कर अधीक्षक हस्ताक्षर




Zone_Name - Vijay Nagar Zone, Ward - New Vijay Nagar (14)

Sr. No.	Mohalla_Name	Govt Plot Id	Owner_Name	Father & Husband Name	Road Name	Mobile_Number	Occupancy_Status	Plot_Area	Total_Area_On_Ground_Floor	Total_Rented_Residential_Builtup_Area	Total_Self_Residential_Builtup_Area	House_Type	Road_Width	Construction_Year	House_Number	House_Category	Rate_Multiplier	Construction_Status	Survey_Date	Old_Property_Tax_Id	Total_Builtup_Area	GIS_Map_Parcel_Id	Property_Label	Old_Arv	New_Arv	Arv_Difference %	Property_Tax 10%	Water_Tax 10%	Sewerage_Tax 4%	Old_Tax	New Tax
1591	Sector 9, Block E	E-200	N/A		Near By Kanosa Convent Public School E Block New Vijay Nagar Ghaziabdnear		SelfOccupied	700	650	0	650	Pakka	Below12	2010	E-200/A-6	Residential		Constructed	2022-02-28	N/A	650	442	00-006	-	6786	0%	679	679	679	-	2036

लिपिक हस्ताक्षर



हस्ताक्षर राजस्व निरीक्षक



कर अधीक्षक हस्ताक्षर



Zone_Name - Vijay Nagar Zone, Ward - New Vijay Nagar (14)

Sr. No.	Mohalla_Name	Govt Plot Id	Owner_Name	Father & Husband Name	Road Name	Mobile_Number	Occupancy_Status	Plot_Area	Total_Area_On_Ground_Floor	Total_Reputed_Residential_Builtup_Area	Total_Self_Residential_Builtup_Area	House_Type	Road_Width	Construction_Year	House_Number	House_Category	Rate_Multiplier	Construction_Status	Survey_Date	Old_Property_Tax_Id	Total_Builtup_Area	GIS_Map_Parcel_Id	Property_Label	Old_Arv	New_Arv	Arv_Difference %	Property_Tax 10%	Water_Tax 10%	Sewerage_Tax 4%	Old_Tax	New Tax
1592	Sector 9, Block E	E-200	N/A		Near By Kanosa Convent Public School E Block New Vijay Nagar Ghaziabdnear		Rented	700	650	650	0	Pakka	Below12	2010	E-200/B-1	Residential		Constructed	2022-02-28	N/A	650	442	02-001	-	7634	0%	763	763	763	-	2290

लिपिक हस्ताक्षर



हस्ताक्षर राजस्व निरीक्षक



कर अधीक्षक हस्ताक्षर




Zone_Name - Vijay Nagar Zone, Ward - New Vijay Nagar (14)

Sr. No.	Mohalla_Name	Govt Plot Id	Owner_Name	Father & Husband Name	Road Name	Mobile_Number	Occupancy_Status	Plot_Area	Total_Area_On_Ground_Floor	Total_Rented_Residential_Builtup_Area	Total_Self_Residential_Builtup_Area	House_Type	Road_Width	Construction_Year	House_Number	House_Category	Rate_Multiplier	Construction_Status	Survey_Date	Old_Property_Tax_Id	Total_Builtup_Area	GIS_Map_Parcel_Id	Property_Label	Old_Arv	New_Arv	Arv_Difference %	Property_Tax 10%	Water_Tax 10%	Sewerage_Tax 4%	Old_Tax	New_Tax
1593	Sector 9, Block E	E-200	Neera j Saxena		Near By Kanosa Convent Public School E Block New Vijay Nagar Ghaziabdnear	9953977402	SelfOccupied	700	650	0	650	Pakka	Below12	2010	E-200/B-2	Residential		Constructed	2022-02-28	VN46052	650	442	02-002	5980	6786	13%	679	679	679	598	2036

लिपिक हस्ताक्षर



हस्ताक्षर राजस्व निरीक्षक



कर अधीक्षक हस्ताक्षर




Zone_Name - Vijay Nagar Zone, Ward - New Vijay Nagar (14)

Sr. No.	Mohalla_Name	Govt Plot Id	Owner_Name	Father & Husband Name	Road Name	Mobile_Number	Occupancy_Status	Plot_Area	Total_Area_On_Ground_Floor	Total_Rented_Residential_Builtup_Area	Total_Self_Residential_Builtup_Area	House_Type	Road_Width	Construction_Year	House_Number	House_Category	Rate_Multiplier	Construction_Status	Survey_Date	Old_Property_Tax_Id	Total_Builtup_Area	GIS_Map_Parcel_Id	Property_Label	Old_Arv	New_Arv	Arv_Difference %	Property_Tax 10%	Water_Tax 10%	Sewerage_Tax 4%	Old_Tax	New Tax
1594	Sector 9, Block E	E-200	N/A		Near By Kanosa Convent Public School E Block New Vijay Nagar Ghaziabdnear		SelfOccupied	650	650	0	650	Pakka	Below12	2010	E-200/A-3	Residential		Constructed	2022-02-28	N/A	650	442	02-003	-	6786	0%	679	679	679	-	2036


लिपिक हस्ताक्षर



हस्ताक्षर राजस्व निरीक्षक



कर अधीक्षक हस्ताक्षर




Zone_Name - Vijay Nagar Zone, Ward - New Vijay Nagar (14)

Sr. No.	Mohalla_Name	Govt Plot Id	Owner_Name	Father & Husband Name	Road Name	Mobile_Number	Occupancy_Status	Plot_Area	Total_Area_On_Ground_Floor	Total_Rented_Residential_Builtup_Area	Total_Self_Residential_Builtup_Area	House_Type	Road_Width	Construction_Year	House_Number	House_Category	Rate_Multiplier	Construction_Status	Survey_Date	Old_Property_Tax_Id	Total_Builtup_Area	GIS_Map_Parcel_Id	Property_Label	Old_Arv	New_Arv	Arv_Difference %	Property_Tax 10%	Water_Tax 10%	Sewerage_Tax 4%	Old_Tax	New Tax
1595	Sector 9, Block E	E-200	Anil Kumar Upadhyay And Renu Upadhyay		Near By Kanosa Convent Public School E Block New Vijay Nagar Ghaziabdnear		SelfOccupied	700	650	0	650	Pakka	Below12	2010	E-200/B-4	Residential		Constructed	2022-02-28	VN46056	650	442	02-004	5980	6786	13%	679	679	679	598	2036

लिपिक हस्ताक्षर



हस्ताक्षर राजस्व निरीक्षक



कर अधीक्षक हस्ताक्षर




Zone_Name - Vijay Nagar Zone, Ward - New Vijay Nagar (14)

Sr. No.	Mohalla_Name	Govt Plot Id	Owner_Name	Father & Husband Name	Road Name	Mobile_Number	Occupancy_Status	Plot Area	Total_Area_On_Ground_Floor	Total_Rented_Residential_Builtup_Area	Total_Self_Residential_Builtup_Area	House_Type	Road_Width	Construction_Year	House_Number	House_Category	Rate_Multiplier	Construction_Status	Survey_Date	Old_Property_Tax_Id	Total_Builtup_Area	GIS_Map_Parcel_Id	Property_Label	Old_Arv	New_Arv	Arv_Difference %	Property_Tax 10%	Water_Tax 10%	Sewerage_Tax 4%	Old_Tax	New Tax
1596	Sector 9, Block E	E-200	Rinke Mishra And Abhay Mishra		Near By Kanosa Convent Public School E Block New Vijay Nagar Ghaziabdnear	9990947900	SelfOccupied	700	650	0	650	Pakka	Below12	2010	E-200/B-5	Residential		Constructed	2022-02-28	VN46055	650	442	02-005	5980	6786	13%	679	679	679	598	2036

लिपिक हस्ताक्षर



हस्ताक्षर राजस्व निरीक्षक



कर अधीक्षक हस्ताक्षर




Zone_Name - Vijay Nagar Zone, Ward - New Vijay Nagar (14)

Sr. No.	Mohalla_Name	Govt Plot Id	Owner_Name	Father & Husband Name	Road Name	Mobile_Number	Occupancy_Status	Plot_Area	Total_Area_On_Ground_Floor	Total_Rented_Residential_Builtup_Area	Total_Self_Residential_Builtup_Area	House_Type	Road_Width	Construction_Year	House_Number	House_Category	Rate_Multiplier	Construction_Status	Survey_Date	Old_Property_Tax_Id	Total_Builtup_Area	GIS_Map_Parcel_Id	Property_Label	Old_Arv	New_Arv	Arv_Difference %	Property_Tax 10%	Water_Tax 10%	Sewerage_Tax 4%	Old_Tax	New Tax
1597	Sector 9, Block E	E-200	N/A		Near By Kanosa Convent Public School E Block New Vijay Nagar Ghaziabdnear		SelfOccupied	700	650	0	650	Pakka	Below12	2010	E-200/B-6	Residential		Constructed	2022-02-28	N/A	650	442	02-006	-	6786	0%	679	679	679	-	2036

लिपिक हस्ताक्षर



हस्ताक्षर राजस्व निरीक्षक



कर अधीक्षक हस्ताक्षर




Zone_Name - Vijay Nagar Zone, Ward - New Vijay Nagar (14)

Sr. No.	Mohalla_Name	Govt Plot Id	Owner_Name	Father & Husband Name	Road Name	Mobile_Number	Occupancy_Status	Plot Area	Total_Area_On_Ground_Floor	Total_Rented_Residential_Builtup_Area	Total_Self_Residential_Builtup_Area	House_Type	Road_Width	Construction_Year	House_Number	House_Category	Rate_Multiplier	Construction_Status	Survey_Date	Old_Property_Tax_Id	Total_Builtup_Area	GIS_Map_Parcel_Id	Property_Label	Old_Arv	New_Arv	Arv_Difference %	Property_Tax 10%	Water_Tax 10%	Sewerage_Tax 4%	Old_Tax	New Tax
1598	Sector 9, Block E	E-200	Marg Shri, Avani sh Singh		Near By Kanosa Convent Public School E Block New Vijay Nagar Ghaziabdnear	9015063286	SelfOccupied	700	650	0	650	Pakka	Below12	2010	E-200/C-1	Residential		Constructed	2022-02-28	VN46046	650	442	03-001	5980	6786	13%	679	679	679	598	2036


लिपिक हस्ताक्षर



हस्ताक्षर राजस्व निरीक्षक



कर अधीक्षक हस्ताक्षर




Zone_Name - Vijay Nagar Zone, Ward - New Vijay Nagar (14)

Sr. No.	Mohalla_Name	Govt Plot Id	Owner_Name	Father & Husband Name	Road Name	Mobile_Number	Occupancy_Status	Plot_Area	Total_Area_On_Ground_Floor	Total_Rented_Residential_Builtup_Area	Total_Self_Residential_Builtup_Area	House_Type	Road_Width	Construction_Year	House_Number	House_Category	Rate_Multiplier	Construction_Status	Survey_Date	Old_Property_Tax_Id	Total_Builtup_Area	GIS_Map_Parcel_Id	Property_Label	Old_Arv	New_Arv	Arv_Difference %	Property_Tax 10%	Water_Tax 10%	Sewerage_Tax 4%	Old_Tax	New_Tax
1599	Sector 9, Block E	E-200	N/A		Near By Kanosa Convent Public School E Block New Vijay Nagar Ghaziabdnear		SelfOccupied	700	650	0	650	Pakka	Below12	2010	E-200/A-2	Residential		Constructed	2022-02-28	N/A	650	442	03-002	-	6786	0%	679	679	679	-	2036

लिपिक हस्ताक्षर



हस्ताक्षर राजस्व निरीक्षक



कर अधीक्षक हस्ताक्षर




Zone_Name - Vijay Nagar Zone, Ward - New Vijay Nagar (14)

Sr. No.	Mohalla_Name	Govt Plot Id	Owner_Name	Father & Husband Name	Road Name	Mobile_Number	Occupancy_Status	Plot_Area	Total_Area_On_Ground_Floor	Total_Rented_Residential_Builtup_Area	Total_Self_Residential_Builtup_Area	House_Type	Road_Width	Construction_Year	House_Number	House_Category	Rate_Multiplier	Construction_Status	Survey_Date	Old_Property_Tax_Id	Total_Builtup_Area	GIS_Map_Parcel_Id	Property_Label	Old_Arv	New_Arv	Arv_Difference %	Property_Tax 10%	Water_Tax 10%	Sewerage_Tax 4%	Old_Tax	New_Tax
1600	Sector 9, Block E	E-200	N/A		Near By Kanosa Convent Public School E Block New Vijay Nagar Ghaziabdnear		SelfOccupied	700	650	0	650	Pakka	Below12	2010	E-200/A-3	Residential		Constructed	2022-02-28	N/A	650	442	03-003	-	6786	0%	679	679	679	-	2036

लिपिक हस्ताक्षर



हस्ताक्षर राजस्व निरीक्षक



कर अधीक्षक हस्ताक्षर




Zone_Name - Vijay Nagar Zone, Ward - New Vijay Nagar (14)

Sr. No.	Mohalla_Name	Govt Plot Id	Owner_Name	Father & Husband Name	Road Name	Mobile_Number	Occupancy_Status	Plot_Area	Total_Area_On_Ground_Floor	Total_Rented_Residential_Builtup_Area	Total_Self_Residential_Builtup_Area	House_Type	Road_Width	Construction_Year	House_Number	House_Category	Rate_Multiplier	Construction_Status	Survey_Date	Old_Property_Tax_Id	Total_Builtup_Area	GIS_Map_Parcel_Id	Property_Label	Old_Arv	New_Arv	Arv_Difference %	Property_Tax 10%	Water_Tax 10%	Sewerage_Tax 4%	Old_Tax	New Tax
1601	Sector 9, Block E	E-200	Ravindra Kumar And Nisha Rani		Near By Kanosa Convent Public School E Block New Vijay Nagar Ghaziabdnear		SelfOccupied	700	650	0	650	Pakka	Below12	2010	E-200/C-4	Residential		Constructed	2022-02-28	VN46716	650	442	03-004	5980	6786	13%	679	679	679	598	2036

लिपिक हस्ताक्षर



हस्ताक्षर राजस्व निरीक्षक



कर अधीक्षक हस्ताक्षर




Zone_Name - Vijay Nagar Zone, Ward - New Vijay Nagar (14)

Sr. No.	Mohalla_Name	Govt Plot Id	Owner_Name	Father & Husband Name	Road Name	Mobile_Number	Occupancy_Status	Plot_Area	Total_Area_On_Ground_Floor	Total_Rented_Residential_Builtup_Area	Total_Self_Residential_Builtup_Area	House_Type	Road_Width	Construction_Year	House_Number	House_Category	Rate_Multiplier	Construction_Status	Survey_Date	Old_Property_Tax_Id	Total_Builtup_Area	GIS_Map_Parcel_Id	Property_Label	Old_Arv	New_Arv	Arv_Difference %	Property_Tax 10%	Water_Tax 10%	Sewerage_Tax 4%	Old_Tax	New Tax
1602	Sector 9, Block E	E-200	Shambhu Sharma And Anju Sharma		Near By Kanosa Convent Public School E Block New Vijay Nagar Ghaziabad near		SelfOccupied	700	650	0	650	Pakka	Below12	2010	E-200/C-5	Residential		Constructed	2022-02-28	VN46049	650	442	03-005	5980	6786	13%	679	679	679	598	2036

लिपिक हस्ताक्षर



हस्ताक्षर राजस्व निरीक्षक



कर अधीक्षक हस्ताक्षर




Zone_Name - Vijay Nagar Zone, Ward - New Vijay Nagar (14)

Sr. No.	Mohalla_Name	Govt Plot Id	Owner_Name	Father & Husband Name	Road Name	Mobile Number	Occupancy Status	Plot Area	Total Area On Ground Floor	Total Rented Residential Built up Area	Total Self Residential Built up Area	House Type	Road Width	Construction Year	House Number	House Category	Rate Multiplier	Construction Status	Survey Date	Old Property Tax Id	Total Built up Area	GIS Map Parcel Id	Property Label	Old Arv	New Arv	Arv Difference %	Property Tax 10%	Water Tax 10%	Sewerage Tax 4%	Old Tax	New Tax
1603	Sector 9, Block E	E-200	Shambhu Sharma And Anju Sharma		Near By Kanosa Convent Public School E Block New Vijay Nagar Ghaziabdnear		SelfOccupied	700	650	0	650	Pakka	Below12	2003	E-200/C-6	Residential		Constructed	2022-02-28	VN46050	650	442	03-006	3795	6786	79%	679	679	679	380	2036

लिपिक हस्ताक्षर



हस्ताक्षर राजस्व निरीक्षक



कर अधीक्षक हस्ताक्षर




Zone_Name - Vijay Nagar Zone, Ward - New Vijay Nagar (14)

Sr. No.	Mohalla_Name	Govt Plot Id	Owner_Name	Father & Husband Name	Road Name	Mobile_Number	Occupancy_Status	Plot_Area	Total_Area_On_Ground_Floor	Total_Rented_Residential_Builtup_Area	Total_Self_Residential_Builtup_Area	House_Type	Road_Width	Construction_Year	House_Number	House_Category	Rate_Multiplier	Construction_Status	Survey_Date	Old_Property_Tax_Id	Total_Builtup_Area	GIS_Map_Parcel_Id	Property_Label	Old_Arv	New_Arv	Arv_Difference %	Property_Tax 10%	Water_Tax 10%	Sewerage_Tax 4%	Old_Tax	New Tax
1604	Sector 9, Block E	E-200	Divya Mishra		Near By Kanosa Convent Public School E Block New Vijay Nagar Ghaziabdnear		SelfOccupied	700	650	0	650	Pakka	Below12	2010	E/200 D-1	Residential		Constructed	2022-02-28	VN47575	650	442	04-001	5750	6786	18%	679	679	679	575	2036


लिपिक हस्ताक्षर



हस्ताक्षर राजस्व निरीक्षक



कर अधीक्षक हस्ताक्षर




Zone_Name - Vijay Nagar Zone, Ward - New Vijay Nagar (14)

Sr. No.	Mohalla_Name	Govt Plot Id	Owner_Name	Father & Husband Name	Road Name	Mobile_Number	Occupancy_Status	Plot_Area	Total_Area_On_Ground_Floor	Total_Rented_Residential_Builtup_Area	Total_Self_Residential_Builtup_Area	House_Type	Road_Width	Construction_Year	House_Number	House_Category	Rate_Multiplier	Construction_Status	Survey_Date	Old_Property_Tax_Id	Total_Builtup_Area	GIS_Map_Parcel_Id	Property_Label	Old_Arv	New_Arv	Arv_Difference %	Property_Tax 10%	Water_Tax 10%	Sewerage_Tax 4%	Old_Tax	New Tax
1605	Sector 9, Block E	E-200	Neha Kumari And Harje Singh		Near By Kanosa Convent Public School E Block New Vijay Nagar Ghaziabdnear		SelfOccupied	700	650	0	650	Pakka	Below12	2010	E/200 D-2	Residential		Constructed	2022-02-28	VN47576	650	442	04-002	5750	6786	18%	679	679	679	575	2036

लिपिक हस्ताक्षर



हस्ताक्षर राजस्व निरीक्षक



कर अधीक्षक हस्ताक्षर




Zone_Name - Vijay Nagar Zone, Ward - New Vijay Nagar (14)

Sr. No.	Mohalla_Name	Govt Plot Id	Owner_Name	Father & Husband Name	Road Name	Mobile_Number	Occupancy_Status	Plot_Area	Total_Area_On_Ground_Floor	Total_Rented_Residential_Builtup_Area	Total_Self_Residential_Builtup_Area	House_Type	Road_Width	Construction_Year	House_Number	House_Category	Rate_Multiplier	Construction_Status	Survey_Date	Old_Property_Tax_Id	Total_Builtup_Area	GIS_Map_Parcel_Id	Property_Label	Old_Arv	New_Arv	Arv_Difference %	Property_Tax 10%	Water_Tax 10%	Sewerage_Tax 4%	Old_Tax	New Tax
1606	Sector 9, Block E	E-200	N/A		Near By Kanosa Convent Public School E Block New Vijay Nagar Ghaziabdnear		SelfOccupied	700	650	0	650	Pakka	Below12	2010	E-200/D3	Residential		Constructed	2022-02-28	N/A	650	442	04-003	-	6786	0%	679	679	679	-	2036

लिपिक हस्ताक्षर



हस्ताक्षर राजस्व निरीक्षक



कर अधीक्षक हस्ताक्षर




Zone_Name - Vijay Nagar Zone, Ward - New Vijay Nagar (14)

Sr. No.	Mohalla_Name	Govt Plot Id	Owner_Name	Father & Husband Name	Road Name	Mobile_Number	Occupancy_Status	Plot_Area	Total_Area_On_Ground_Floor	Total_Rented_Residential_Builtup_Area	Total_Self_Residential_Builtup_Area	House_Type	Road_Width	Construction_Year	House_Number	House_Category	Rate_Multiplier	Construction_Status	Survey_Date	Old_Property_Tax_Id	Total_Builtup_Area	GIS_Map_Parcel_Id	Property_Label	Old_Arv	New_Arv	Arv_Difference %	Property_Tax 10%	Water_Tax 10%	Sewerage_Tax 4%	Old_Tax	New_Tax
1607	Sector 9, Block E	E-200	N/A		Near By Kanosa Convent Public School E Block New Vijay Nagar Ghaziabdnear		SelfOccupied	700	650	0	650	Pakka	Below12	2010	E-200D-4	Residential		Constructed	2022-02-28	N/A	650	442	04-004	-	6786	0%	679	679	679	-	2036

लिपिक हस्ताक्षर



हस्ताक्षर राजस्व निरीक्षक



कर अधीक्षक हस्ताक्षर




Zone_Name - Vijay Nagar Zone, Ward - New Vijay Nagar (14)

Sr. No.	Mohalla_Name	Govt Plot Id	Owner_Name	Father & Husband Name	Road Name	Mobile_Number	Occupancy_Status	Plot_Area	Total_Area_On_Ground_Floor	Total_Rented_Residential_Builtup_Area	Total_Self_Residential_Builtup_Area	House_Type	Road_Width	Construction_Year	House_Number	House_Category	Rate_Multiplier	Construction_Status	Survey_Date	Old_Property_Tax_Id	Total_Builtup_Area	GIS_Map_Parcel_Id	Property_Label	Old_Arv	New_Arv	Arv_Difference %	Property_Tax 10%	Water_Tax 10%	Sewerage_Tax 4%	Old_Tax	New Tax
1608	Sector 9, Block E	E-200	N/A		Near By Kanosa Convent Public School E Block New Vijay Nagar Ghaziabdnear		SelfOccupied	700	650	0	650	Pakka	Below12	2010	E-200/D5	Residential		Constructed	2022-02-28	N/A	650	442	04-005	-	6786	0%	679	679	679	-	2036

लिपिक हस्ताक्षर



हस्ताक्षर राजस्व निरीक्षक



कर अधीक्षक हस्ताक्षर



Zone_Name - Vijay Nagar Zone, Ward - New Vijay Nagar (14)

Sr. No.	Mohalla_Name	Govt Plot Id	Owner_Name	Father & Husband Name	Road Name	Mobile_Number	Occupancy_Status	Plot_Area	Total_Area_On_Ground_Floor	Total_Rented_Residential_Builtup_Area	Total_Self_Residential_Builtup_Area	House_Type	Road_Width	Construction_Year	House_Number	House_Category	Rate_Multiplier	Construction_Status	Survey_Date	Old_Property_Tax_Id	Total_Builtup_Area	GIS_Map_Parcel_Id	Property_Label	Old_Arv	New_Arv	Arv_Difference %	Property_Tax 10%	Water_Tax 10%	Sewerage_Tax 4%	Old_Tax	New Tax
1609	Sector 9, Block E	E-200	Sohan Lal And Vinesh		Near By Kanosa Convent Public School E Block New Vijay Nagar Ghaziabdnear		SelfOccupied	700	650	0	650	Pakka	Below12	2010	E/200 D-6	Residential		Constructed	2022-02-28	VN47574	650	442	04-006	3680	6786	84%	679	679	679	368	2036

लिपिक हस्ताक्षर

हस्ताक्षर राजस्व निरीक्षक

कर अधीक्षक हस्ताक्षर


Zone_Name - Vijay Nagar Zone, Ward - New Vijay Nagar (14)

Sr. No.	Mohalla_Name	Govt Plot Id	Owner_Name	Father & Husband Name	Road Name	Mobile_Number	Occupancy_Status	Plot_Area	Total_Area_On_Ground_Floor	Total_Rented_Residential_Builtup_Area	Total_Self_Residential_Builtup_Area	House_Type	Road_Width	Construction_Year	House_Number	House_Category	Rate_Multiplier	Construction_Status	Survey_Date	Old_Property_Tax_Id	Total_Builtup_Area	GIS_Map_Parcel_Id	Property_Label	Old_Arv	New_Arv	Arv_Difference %	Property_Tax 10%	Water_Tax 10%	Sewerage_Tax 4%	Old_Tax	New Tax
1610	Sector 9, Block E	E-198	Kamlesh Bhati		Near By Kanosa Convent Public School E Block New Vijay Nagar Ghaziabdnear	9990315639	SelfOccupied	2600	2500	0	2500	Pakka	Below12	2009	E/198	Residential		Constructed	2022-02-28	VN17124	2500	443	00-001	14610	26100	79%	2610	2610	2610	1461	7830

लिपिक हस्ताक्षर



हस्ताक्षर राजस्व निरीक्षक



कर अधीक्षक हस्ताक्षर



Zone_Name - Vijay Nagar Zone, Ward - New Vijay Nagar (14)

Sr. No.	Mohalla_Name	Govt Plot Id	Owner_Name	Father & Husband Name	Road Name	Mobile_Number	Occupancy_Status	Plot Area	Total_Area_On_Ground_Floor	Total_Rented_Residential_Builtup_Area	Total_Self_Residential_Builtup_Area	House_Type	Road_Width	Construction_Year	House_Number	House_Category	Rate_Multiplier	Construction_Status	Survey_Date	Old_Property_Tax_Id	Total_Builtup_Area	GIS_Map_Parcel_Id	Property_Label	Old_Arv	New_Arv	Arv_Difference %	Property_Tax 10%	Water_Tax 10%	Sewerage_Tax 4%	Old_Tax	New Tax
1611	Sector 9, Block E	E-197	J.P Sharma		Near By Kanosa Convent Public School E Block New Vijay Nagar Ghaziabdnear	9990174714	SelfOccupied	2800	2000	0	4000	Pakka	Below12	2010	E/197	Residential		Constructed	2022-02-28	VN5066	4000	444	00-001	13251	41760	215%	4176	4176	4176	1325	12528

लिपिक हस्ताक्षर



हस्ताक्षर राजस्व निरीक्षक



कर अधीक्षक हस्ताक्षर



Zone_Name - Vijay Nagar Zone, Ward - New Vijay Nagar (14)

Sr. No.	Mohalla_Name	Govt Plot Id	Owner_Name	Father & Husband Name	Road Name	Mobile_Number	Occupancy_Status	Plot_Area	Total_Area_On_Ground_Floor	Total_Rented_Residential_Builtup_Area	Total_Self_Residential_Builtup_Area	House_Type	Road_Width	Construction_Year	House_Number	House_Category	Rate_Multiplier	Construction_Status	Survey_Date	Old_Property_Tax_Id	Total_Builtup_Area	GIS_Map_Parcel_Id	Property_Label	Old_Arv	New_Arv	Arv_Difference %	Property_Tax 10%	Water_Tax 10%	Sewerage_Tax 4%	Old_Tax	New_Tax
1612	Sector 9, Block E	E-196	Om Parkash		Near By Kanosa Convent Public School E Block New Vijay Nagar Ghaziabdnear	9250076958	SelfOccupied	2000	2000	0	4000	Pakka	Below12	2009	E/196	Residential		Constructed	2022-02-28	VN5065	4000	445	00-001	21275	41760	96%	4176	4176	4176	2128	12528
1613	Sector 9, Block E	195	Naresh Kumar And Amit Kumar		Near By Uttam Hospital E Block New Vijay Nagar	9891242668	Mix	4000	4000	0	10500	Pakka	TwelveTo24	2010	E/195	Mix	5	Constructed	2022-02-28	VN5062	12000	447	00-001	174455	270360	55%	27036	27036	27036	17446	81108

लिपिक हस्ताक्षर



हस्ताक्षर राजस्व निरीक्षक



कर अधीक्षक हस्ताक्षर



Zone_Name - Vijay Nagar Zone, Ward - New Vijay Nagar (14)

Sr. No.	Mohalla_Name	Govt Plot Id	Owner_Name	Father & Husband Name	Road Name	Mobile_Number	Occupancy_Status	Plot_Area	Total_Area_On_Ground_Floor	Total_Reputed_Residential_Builtup_Area	Total_Self_Residential_Builtup_Area	House_Type	Road_Width	Construction_Year	House_Number	House_Category	Rate_Multiplier	Construction_Status	Survey_Date	Old_Property_Tax_Id	Total_Builtup_Area	GIS_Map_Parcel_Id	Property_Label	Old_Arv	New_Arv	Arv_Difference %	Property_Tax 10%	Water_Tax 10%	Sewerage_Tax 4%	Old_Tax	New Tax
1614	Sector 9, Block E	E-206	Maheinder Singh		Near By Uttam Hospital E Block New Vijay Nagar	9654250942	Mix	4000	2500	0	3800	Pakka	Twelve To 24	2010	E/206	Mix	5,5,5,5,5,3	Constructed	2022-02-28	VN5079	5000	448	00-001	29221	152054	420%	15205	15205	15205	2922	45616
1615	Sector 9, Block E	E-205	Rajander Pal		Near By Uttam Hospital E Block New Vijay Nagar		SelfOccupied	4200	2000	0	2000	Pakka	Below 12	2010	E/205	Residential		Constructed	2022-02-28	VN5077	2000	449	00-001	14610	20880	43%	2088	2088	2088	1461	6264


लिपिक हस्ताक्षर



हस्ताक्षर राजस्व निरीक्षक




कर अधीक्षक हस्ताक्षर



Zone_Name - Vijay Nagar Zone, Ward - New Vijay Nagar (14)

Sr. No.	Mohalla_Name	Govt Plot Id	Owner_Name	Father & Husband Name	Road Name	Mobile Number	Occupancy Status	Plot Area	Total Area On Ground	Total Residential Built up Area	Total Self Residential Built up Area	House Type	Road Width	Construction Year	House Number	House Category	Rate Multiplier	Construction Status	Survey Date	Old Property Tax Id	Total Built up Area	GIS Map Parcel Id	Property Label	Old Arv	New Arv	Arv Difference %	Property Tax 10%	Water Tax 10%	Sewerage Tax 4%	Old Tax	New Tax
1616	Sector 9, Block E	E-204	N/A		Near E - Block J K G Public School Vijay Nagar Ghaziabad		Self Occupied	1500	1500	0	1500	Pakka	Below 12	2009	E-204	Residential		Constructed	2022-04-18	N/A	1500	450	00-001	-	15660	0%	1566	1566	1566	-	4698
1617	Sector 9, Block E	E203	Bhagwan		Near By Uttam Hospital E Block New Vijay Nagar	8447050754	Self Occupied	3000	2500	0	2500	Pakka	Below 12	2008	E/203	Residential		Constructed	2022-02-28	VN5073	2500	451	00-001	25245	26100	3%	2610	2610	2610	2525	7830

लिपिक हस्ताक्षर



हस्ताक्षर राजस्व निरीक्षक



कर अधीक्षक हस्ताक्षर




Zone_Name - Vijay Nagar Zone, Ward - New Vijay Nagar (14)

Sr. No.	Mohalla_Name	Govt Plot Id	Owner_Name	Father & Husband Name	Road Name	Mobile Number	Occupancy_Status	Plot Area	Total_Area_On_Ground_Floor	Total_Rented_Residential_Builtup_Area	Total_Self_Residential_Builtup_Area	House_Type	Road_Width	Construction_Year	House_Number	House_Category	Rate_Multiplier	Construction_Status	Survey_Date	Old_Property_Tax_Id	Total_Built-Up_Area	GIS_Map_Parcel_Id	Property_Label	Old_Arv	New_Arv	Arv_Difference %	Property Tax 10%	Water_Tax 10%	Sewerage_Tax 4%	Old_Tax	New Tax
1618	Sector 9, Block E	202	Seema		Near By Uttam Hospital E Block New Vijay Nagar		SelfOccupied	3000	2500	0	2500	Pakka	Below12	2003	E/202	Residential		Constructed	2022-02-28	VN5072	2500	452	00-001	21039	26100	24%	2610	2610	2610	2104	7830
1619	Sector 9, Block E	E-201	Pratap Singh		Near By Uttam Hospital E Block New Vijay Nagar		SelfOccupied	600	600	0	600	Pakka	Below12	2003	E-201/GF-1	Residential		Constructed	2022-02-28	VN30025	600	453	00-001	5313	6264	18%	626	626	626	531	1879
1620	Sector 9, Block E	E-201	Sudama Devi		Near By Uttam Hospital E Block New Vijay Nagar	9717634240	SelfOccupied	600	600	0	600	Pakka	Below12	2010	E/201-GF-2	Residential		Constructed	2022-02-28	VN28015	600	453	00-002	4206	6264	49%	626	626	626	421	1879

लिपिक हस्ताक्षर



हस्ताक्षर राजस्व निरीक्षक



कर अधीक्षक हस्ताक्षर




Zone_Name - Vijay Nagar Zone, Ward - New Vijay Nagar (14)

Sr. No.	Mohalla_Name	Govt Plot Id	Owner_Name	Father & Husband Name	Road Name	Mobile_Number	Occupancy_Status	Plot_Area	Total_Area_On_Ground_Floor	Total_Rented_Residential_Builtup_Area	Total_Self_Residential_Builtup_Area	House_Type	Road_Width	Construction_Year	House_Number	House_Category	Rate_Multiplier	Construction_Status	Survey_Date	Old_Property_Tax_Id	Total_Builtup_Area	GIS_Map_Parcel_Id	Property_Label	Old_Arv	New_Arv	Arv_Difference %	Property_Tax 10%	Water_Tax 10%	Sewerage_Tax 4%	Old_Tax	New Tax
1621	Sector 9, Block E	E-201	Anuj Sharma		Near By Uttam Hospital E Block New Vijay Nagar	9910009295	SelfOccupied	600	630	0	630	Pakka	Below12	2018	E/201-GF-3	Residential		Constructed	2022-02-28	VN29824	630	453	00-003	6312	6577	4%	658	658	658	631	1973
1622	Sector 9, Block E	E-201	N/A		Near By Uttam Hospital E Block New Vijay Nagar		SelfOccupied	600	600	0	600	Pakka	Below12	2003	E/201-GF-4	Residential		Constructed	2022-02-28	N/A	600	453	00-004	-	6264	0%	626	626	626	-	1879

लिपिक हस्ताक्षर



हस्ताक्षर राजस्व निरीक्षक



कर अधीक्षक हस्ताक्षर



Zone_Name - Vijay Nagar Zone, Ward - New Vijay Nagar (14)

Sr. No.	Mohalla_Name	Govt Plot Id	Owner_Name	Father & Husband Name	Road Name	Mobile_Number	Occupancy_Status	Plot_Area	Total_Area_On_Ground_Floor	Total_Rented_Residential_Builtup_Area	Total_Self_Residential_Builtup_Area	House_Type	Road_Width	Construction_Year	House_Number	House_Category	Rate_Multiplier	Construction_Status	Survey_Date	Old_Property_Tax_Id	Total_Builtup_Area	GIS_Map_Parcel_Id	Property_Label	Old_Arv	New_Arv	Arv_Difference %	Property_Tax 10%	Water_Tax 10%	Sewerage_Tax 4%	Old_Tax	New Tax
1623	Sector 9, Block E	E-201	N/A		Near By Kanosa Convent Public School E Block New Vijay Nagar Ghaziabdnear		SelfOccupied	600	600	0	600	Pakka	Below12	2003	E/201-GF-5	Residential		Constructed	2022-02-28	N/A	600	453	00-005	-	6264	0%	626	626	626	-	1879

लिपिक हस्ताक्षर



हस्ताक्षर राजस्व निरीक्षक



कर अधीक्षक हस्ताक्षर




Zone_Name - Vijay Nagar Zone, Ward - New Vijay Nagar (14)

Sr. No.	Mohalla_Name	Govt Plot Id	Owner_Name	Father & Husband Name	Road Name	Mobile_Number	Occupancy_Status	Plot_Area	Total_Area_On_Ground_Floor	Total_Rented_Residential_Builtup_Area	Total_Self_Residential_Builtup_Area	House_Type	Road_Width	Construction_Year	House_Number	House_Category	Rate_Multiplier	Construction_Status	Survey_Date	Old_Property_Tax_Id	Total_Builtup_Area	GIS_Map_Parcel_Id	Property_Label	Old_Arv	New_Arv	Arv_Difference %	Property_Tax 10%	Water_Tax 10%	Sewerage_Tax 4%	Old_Tax	New_Tax
1624	Sector 9, Block E	E-201	Kali Charan		Near By Kanosa Convent Public School E Block New Vijay Nagar Ghaziabdnear		SelfOccupied	600	600	0	600	Pakka	Below12	2003	E/201-GF-7	Residential		Constructed	2022-02-28	N/A	600	453	00-007	-	6264	0%	626	626	626	-	1879

लिपिक हस्ताक्षर



हस्ताक्षर राजस्व निरीक्षक



कर अधीक्षक हस्ताक्षर



Zone_Name - Vijay Nagar Zone, Ward - New Vijay Nagar (14)

Sr. No.	Mohalla_Name	Govt Plot Id	Owner_Name	Father & Husband Name	Road Name	Mobile_Number	Occupancy_Status	Plot_Area	Total_Area_On_Ground_Floor	Total_Rented_Residential_Builtup_Area	Total_Self_Residential_Builtup_Area	House_Type	Road_Width	Construction_Year	House_Number	House_Category	Rate_Multiplier	Construction_Status	Survey_Date	Old_Property_Tax_Id	Total_Builtup_Area	GIS_Map_Parcel_Id	Property_Label	Old_Arv	New_Arv	Arv_Difference %	Property_Tax 10%	Water_Tax 10%	Sewerage_Tax 4%	Old_Tax	New Tax
1625	Sector 9, Block E	E-201	Ritu Rani		Near By Kanosa Convent Public School E Block New Vijay Nagar Ghaziabdnear	9717632062	SelfOccupied	600	600	0	600	Pakka	Below12	2003	E-201/F-F-2	Residential		Constructed	2022-02-28	VN46421	600	453	01-002	4255	6264	47%	626	626	626	426	1879

लिपिक हस्ताक्षर



हस्ताक्षर राजस्व निरीक्षक



कर अधीक्षक हस्ताक्षर




Zone_Name - Vijay Nagar Zone, Ward - New Vijay Nagar (14)

Sr. No.	Mohalla_Name	Govt Plot Id	Owner_Name	Father & Husband Name	Road Name	Mobile_Number	Occupancy_Status	Plot_Area	Total_Area_On_Ground_Floor	Total_Rented_Residential_Builtup_Area	Total_Self_Residential_Builtup_Area	House_Type	Road_Width	Construction_Year	House_Number	House_Category	Rate_Multiplier	Construction_Status	Survey_Date	Old_Property_Tax_Id	Total_Builtup_Area	GIS_Map_Parcel_Id	Property_Label	Old_Arv	New_Arv	Arv_Difference %	Property_Tax 10%	Water_Tax 10%	Sewerage_Tax 4%	Old_Tax	New_Tax
1626	Sector 9, Block E	E-201	N/A		Near By Kanosa Convent Public School E Block New Vijay Nagar Ghaziabdnear		SelfOccupied	600	600	0	600	Pakka	Below12	2003	E/201-FF-5	Residential		Constructed	2022-02-28	N/A	600	453	01-005	-	6264	0%	626	626	626	-	1879

लिपिक हस्ताक्षर



हस्ताक्षर राजस्व निरीक्षक



कर अधीक्षक हस्ताक्षर



Zone_Name - Vijay Nagar Zone, Ward - New Vijay Nagar (14)

Sr. No.	Mohalla_Name	Govt Plot Id	Owner_Name	Father & Husband Name	Road Name	Mobile_Number	Occupancy_Status	Plot_Area	Total_Area_On_Ground_Floor	Total_Rented_Residential_Builtup_Area	Total_Self_Residential_Builtup_Area	House_Type	Road_Width	Construction_Year	House_Number	House_Category	Rate_Multiplier	Construction_Status	Survey_Date	Old_Property_Tax_Id	Total_Builtup_Area	GIS_Map_Parcel_Id	Property_Label	Old_Arv	New_Arv	Arv_Difference %	Property_Tax 10%	Water_Tax 10%	Sewerage_Tax 4%	Old_Tax	New_Tax
1627	Sector 9, Block E	E-201	Suman		Near By Kanosa Convent Public School E Block New Vijay Nagar Ghaziabdnear		SelfOccupied	600	600	0	600	Pakka	Below12	2003	E/201-FF-6	Residential		Constructed	2022-02-28	N/A	600	453	01-006	-	6264	0%	626	626	626	-	1879

लिपिक हस्ताक्षर



हस्ताक्षर राजस्व निरीक्षक



कर अधीक्षक हस्ताक्षर



Zone_Name - Vijay Nagar Zone, Ward - New Vijay Nagar (14)

Sr. No.	Mohalla_Name	Govt Plot Id	Owner_Name	Father & Husband Name	Road Name	Mobile_Number	Occupancy_Status	Plot_Area	Total_Area_On_Ground_Floor	Total_Rented_Residential_Builtup_Area	Total_Self_Residential_Builtup_Area	House_Type	Road_Width	Construction_Year	House_Number	House_Category	Rate_Multiplier	Construction_Status	Survey_Date	Old_Property_Tax_Id	Total_Builtup_Area	GIS_Map_Parcel_Id	Property_Label	Old_Arv	New_Arv	Arv_Difference %	Property_Tax 10%	Water_Tax 10%	Sewerage_Tax 4%	Old_Tax	New Tax
1628	Sector 9, Block E	E-201	Sulekha		Near By Kanosa Convent Public School E Block New Vijay Nagar Ghaziabdnear	9717634214	SelfOccupied	600	600	0	600	Pakka	Below12	2003	E/201-FF-7	Residential		Constructed	2022-02-28	VN28017	600	453	01-007	4206	6264	49%	626	626	626	421	1879


लिपिक हस्ताक्षर



हस्ताक्षर राजस्व निरीक्षक



कर अधीक्षक हस्ताक्षर




Zone_Name - Vijay Nagar Zone, Ward - New Vijay Nagar (14)

Sr. No.	Mohalla_Name	Govt Plot Id	Owner_Name	Father & Husband Name	Road Name	Mobile_Number	Occupancy_Status	Plot_Area	Total_Area_On_Ground_Floor	Total_Rented_Residential_Builtup_Area	Total_Self_Residential_Builtup_Area	House_Type	Road_Width	Construction_Year	House_Number	House_Category	Rate_Multiplier	Construction_Status	Survey_Date	Old_Property_Tax_Id	Total_Builtup_Area	GIS_Map_Parcel_Id	Property_Label	Old_Arv	New_Arv	Arv_Difference %	Property_Tax 10%	Water_Tax 10%	Sewerage_Tax 4%	Old_Tax	New Tax
1629	Sector 9, Block E	E-201	N/A		Near By Kanosa Convent Public School E Block New Vijay Nagar Ghaziabdnear		SelfOccupied	600	600	0	600	Pakka	Below12	2003	E/201-SF-2	Residential		Constructed	2022-02-28	N/A	600	453	02-002	-	6264	0%	626	626	626	-	1879

लिपिक हस्ताक्षर



हस्ताक्षर राजस्व निरीक्षक



कर अधीक्षक हस्ताक्षर




Zone_Name - Vijay Nagar Zone, Ward - New Vijay Nagar (14)

Sr. No.	Mohalla_Name	Govt Plot Id	Owner_Name	Father & Husband Name	Road Name	Mobile_Number	Occupancy_Status	Plot_Area	Total_Area_On_Ground_Floor	Total_Rented_Residential_Builtup_Area	Total_Self_Residential_Builtup_Area	House_Type	Road_Width	Construction_Year	House_Number	House_Category	Rate_Multiplier	Construction_Status	Survey_Date	Old_Property_Tax_Id	Total_Builtup_Area	GIS_Map_Parcel_Id	Property_Label	Old_Arv	New_Arv	Arv_Difference %	Property_Tax 10%	Water_Tax 10%	Sewerage_Tax 4%	Old_Tax	New Tax
1630	Sector 9, Block E	E-201	Parvin der Kaur		Near By Kanosa Convent Public School E Block New Vijay Nagar Ghaziabdnear	9717691289	SelfOccupied	600	600	0	600	Pakka	Below12	2003	E-201/SF-5	Residential		Constructed	2022-02-28	VN29834	600	453	02-005	4250	6264	47%	626	626	626	425	1879

लिपिक हस्ताक्षर



हस्ताक्षर राजस्व निरीक्षक



कर अधीक्षक हस्ताक्षर



Zone_Name - Vijay Nagar Zone, Ward - New Vijay Nagar (14)

Sr. No.	Mohalla_Name	Govt Plot Id	Owner_Name	Father & Husband Name	Road Name	Mobile_Number	Occupancy_Status	Plot_Area	Total_Area_On_Ground_Floor	Total_Rented_Residential_Builtup_Area	Total_Self_Residential_Builtup_Area	House_Type	Road_Width	Construction_Year	House_Number	House_Category	Rate_Multiplier	Construction_Status	Survey_Date	Old_Property_Tax_Id	Total_Builtup_Area	GIS_Map_Parcel_Id	Property_Label	Old_Arv	New_Arv	Arv_Difference %	Property_Tax 10%	Water_Tax 10%	Sewerage_Tax 4%	Old_Tax	New_Tax
1631	Sector 9, Block E	E-201	N/A		Near By Kanosa Convent Public School E Block New Vijay Nagar Ghaziabdnear		SelfOccupied	600	600	0	600	Pakka	Below12	2003	E/201-SF-6	Residential		Constructed	2022-02-28	N/A	600	453	02-006	-	6264	0%	626	626	626	-	1879

लिपिक हस्ताक्षर



हस्ताक्षर राजस्व निरीक्षक



कर अधीक्षक हस्ताक्षर



Zone_Name - Vijay Nagar Zone, Ward - New Vijay Nagar (14)

Sr. No.	Mohalla_Name	Govt Plot Id	Owner_Name	Father & Husband Name	Road Name	Mobile_Number	Occupancy_Status	Plot_Area	Total_Area_On_Ground_Floor	Total_Rented_Residential_Builtup_Area	Total_Self_Residential_Builtup_Area	House_Type	Road_Width	Construction_Year	House_Number	House_Category	Rate_Multiplier	Construction_Status	Survey_Date	Old_Property_Tax_Id	Total_Builtup_Area	GIS_Map_Parcel_Id	Property_Label	Old_Arv	New_Arv	Arv_Difference %	Property_Tax 10%	Water_Tax 10%	Sewerage_Tax 4%	Old_Tax	New Tax
1632	Sector 9, Block E	E-201	Vandana		Near By Kanosa Convent Public School E Block New Vijay Nagar Ghaziabdnear		SelfOccupied	600	600	0	600	Pakka	Belowl2	2003	E/201-SF-7	Residential		Constructed	2022-02-28	N/A	600	453	02-007	-	6264	0%	626	626	626	-	1879
1633	Sector 9, Block E	E-215	S.S Kaul		Near By Uttam Hospital E Block New Vijay Nagar	9871666225	SelfOccupied	2200	2000	0	6000	Pakka	Belowl2	2010	E/215	Residential		Constructed	2022-02-28	VN5093	6000	454	00-001	44160	62640	42%	6264	6264	6264	4416	18792


लिपिक हस्ताक्षर



हस्ताक्षर राजस्व निरीक्षक



कर अधीक्षक हस्ताक्षर




Zone_Name - Vijay Nagar Zone, Ward - New Vijay Nagar (14)

Sr. No.	Mohalla_Name	Govt Plot Id	Owner_Name	Father & Husband Name	Road Name	Mobile Number	Occupancy_Status	Plot Area	Total_Area_On_Ground_Floor	Total_Rented_Residential_Builtup_Area	Total_Self_Residential_Builtup_Area	House_Type	Road_Width	Construction_Year	House_Number	House_Category	Rate_Multiplier	Construction_Status	Survey_Date	Old_Property_Tax_Id	Total_Builtup_Area	GIS_Map_Parcel_Id	Property_Label	Old_Arv	New_Arv	Arv_Difference %	Property_Tax 10%	Water_Tax 10%	Sewerage_Tax 4%	Old_Tax	New Tax
1634	Sector 9, Block E	E-214	Anand Murari Chaudhary	Late. K.M.L Choudhary	Near By Uttam Hospital E Block New Vijay Nagar	9971179067	SelfOccupied	2000	1900	0	1900	Pakka	Below12	2003	E/214	Residential		Constructed	2022-02-28	VN5091	1900	455	00-001	15779	19836	26%	1984	1984	1984	1578	5951
1635	Sector 9, Block E	E213	Jogiram Sharma		Near By Uttam Hospital E Block New Vijay Nagar	9410648973	SelfOccupied	2000	2000	0	2000	Pakka	Below12	2008	E/213	Residential		Constructed	2022-02-28	VN5089	2000	456	00-001	14610	20880	43%	2088	2088	2088	1461	6264
1636	Sector 9, Block E	E-212	Ramesh Chandra Agrawal		Near By Uttam Hospital E Block New Vijay Nagar	9818407956	SelfOccupied	1800	1800	0	1800	Pakka	Below12	2003	E/212	Residential		Constructed	2022-02-28	VN22510	1800	457	00-001	12622	18792	49%	1879	1879	1879	1262	5638

लिपिक हस्ताक्षर



हस्ताक्षर राजस्व निरीक्षक



कर अधीक्षक हस्ताक्षर




Zone_Name - Vijay Nagar Zone, Ward - New Vijay Nagar (14)

Sr. No.	Mohalla_Name	Govt Plot Id	Owner_Name	Father & Husband Name	Road Name	Mobile Number	Occupancy_Status	Plot Area	Total_Area_Ground_Floor	Total_Reputed_Residential_Builtup_Area	Total_Self_Residential_Builtup_Area	House_Type	Road_Width	Construction_Year	House_Number	House_Category	Rate_Multiplier	Construction_Status	Survey_Date	Old_Property_Tax_Id	Total_Builtup_Area	GIS_Map_Parcel_Id	Property_Label	Old_Arv	New_Arv	Arv_Difference %	Property_Tax 10%	Water_Tax 10%	Sewerage_Tax 4%	Old_Tax	New Tax
1637	Sector 9, Block E	E-211	R.K Aggarwal	RAM LAKHAN AGGARWAL	Near By Uttam Hospital E Block New Vijay Nagar	9354988702	SelfOccupied	1800	1800	0	1800	Pakka	Below12	2010	E-211	Residential		Constructed	2022-02-28	VN22509	1800	458	00-001	9204	18792	104%	1879	1879	1879	920	5638
1638	Sector 9, Block E	E210	NaVNit Ku. Sharma And Sanjev Ku. Sharma		Near By Uttam Hospital E Block New Vijay Nagar	9818918435	SelfOccupied	2000	2000	0	3800	Pakka	Below12	2008	E/210	Residential		Constructed	2022-02-28	VN5087	3800	459	00-001	31558	39672	26%	3967	3967	3967	3156	11902

लिपिक हस्ताक्षर



हस्ताक्षर राजस्व निरीक्षक



कर अधीक्षक हस्ताक्षर



Zone_Name - Vijay Nagar Zone, Ward - New Vijay Nagar (14)

Sr. No.	Mohalla_Name	Govt Plot Id	Owner_Name	Father & Husband Name	Road Name	Mobile Number	Occupancy Status	Plot Area	Total Area On Ground Floor	Total Rented Residential Built up Area	Total Self Residential Built up Area	House Type	Road Width	Construction Year	House Number	House Category	Rate Multiplier	Construction Status	Survey Date	Old Property Tax Id	Total Built Up Area	GIS Map Parcel Id	Property Label	Old Area	New Area	Arv Difference %	Property Tax 10%	Water Tax 10%	Sewerage Tax 4%	Old Tax	New Tax
1639	Sector 9, Block E	E-209	Sayam Kishor Sharma		Near By Uttam Hospital E Block New Vijay Nagar	9213853033	SelfOccupied	1800	1800	0	3000	Pakka	Below 12	2010	E/209	Residential		Constructed	2022-02-28	VN5085	3000	460	00-001	8766	31320	257%	3132	3132	3132	877	9396
1640	Sector 9, Block E	E-208	Surander Kumar Verma		Near By Uttam Hospital E Block New Vijay Nagar	9910704593	SelfOccupied	1600	1500	0	3000	Pakka	Below 12	2010	E/208	Residential		Constructed	2022-02-28	VN5083	3000	461	00-001	15779	31320	98%	3132	3132	3132	1578	9396

लिपिक हस्ताक्षर



हस्ताक्षर राजस्व निरीक्षक



कर अधीक्षक हस्ताक्षर



Zone_Name - Vijay Nagar Zone, Ward - New Vijay Nagar (14)

Sr. No.	Mohalla_Name	Govt Plot Id	Owner_Name	Father & Husband Name	Road Name	Mobile_Number	Occupancy_Status	Plot_Area	Total_Area_On_Ground_Floor	Total_Rented_Residential_Builtup_Area	Total_Self_Residential_Builtup_Area	House_Type	Road_Width	Construction_Year	House_Number	House_Category	Rate_Multiplier	Construction_Status	Survey_Date	Old_Property_Tax_Id	Total_Builtup_Area	GIS_Map_Parcel_Id	Property_Label	Old_Arv	New_Arv	Arv_Difference %	Property_Tax 10%	Water_Tax 10%	Sewerage_Tax 4%	Old_Tax	New Tax
1641	Sector 9, Block E	E/207	Saroj Yadav Wando Surander Singh		Near By Uttam Hospital E Block New Vijay Nagar	9958128117	Mix	2000	2000	0	3500	Pakka	TwelveTo 24	2010	E/207	Mix	5	Constructed	2022-02-28	VN5081	4000	462	00-001	63530	90120	42%	9012	9012	9012	6353	27036
1642	Sector 9, Block E	E226	Mangaram		Near By Uttam Hospital E Block New Vijay Nagar		Mix	1100	1100	0	900	Pakka	TwelveTo 24	2006	E226	Mix	5	Constructed	2022-02-28	N/A	1100	463	00-001	-	29448	0%	2945	2945	2945	-	8834

लिपिक हस्ताक्षर



हस्ताक्षर राजस्व निरीक्षक



कर अधीक्षक हस्ताक्षर



Zone_Name - Vijay Nagar Zone, Ward - New Vijay Nagar (14)

Sr. No.	Mohalla_Name	Govt Plot Id	Owner_Name	Father & Husband Name	Road Name	Mobile_Number	Occupancy_Status	Plot_Area	Total_Area_On_Ground_Floor	Total_Rented_Residential_Builtup_Area	Total_Self_Residential_Builtup_Area	House_Type	Road_Width	Construction_Year	House_Number	House_Category	Rate_Multiplier	Construction_Status	Survey_Date	Old_Property_Tax_Id	Total_Builtup_Area	GIS_Map_Parcel_Id	Property_Label	Old_Arv	New_Arv	Arv_Difference %	Property_Tax 10%	Water_Tax 10%	Sewerage_Tax 4%	Old_Tax	New_Tax
1643	Sector 9, Block E	E-225	Pravesh Mohan Sand0 Vijay Bhadur Singh		Near By Uttam Hospital E Block New Vijay Nagar	9999856810	Mix	2000	2000	0	3750	Pakka	Below12	2006	E/225	Mix	5	Constructed	2022-02-28	VN5110	4000	464	00-001	45300	56670	25%	5667	5667	5667	4530	17001
1644	Sector 9, Block E	E-224	Raj Kumar		Near By Uttam Hospital E Block New Vijay Nagar		SelfOccupied	2000	2000	0	2000	Pakka	Below12	2003	E-224	Residential		Constructed	2022-02-28	VN5108	2000	465	00-001	13733	20880	52%	2088	2088	2088	1373	6264

लिपिक हस्ताक्षर



हस्ताक्षर राजस्व निरीक्षक



कर अधीक्षक हस्ताक्षर



Zone_Name - Vijay Nagar Zone, Ward - New Vijay Nagar (14)

Sr. No.	Mohalla_Name	Govt Plot Id	Owner_Name	Father & Husband Name	Road Name	Mobile_Number	Occupancy_Status	Plot_Area	Total_Area_On_Ground_Floor	Total_Reented_Residential_Builtup_Area	Total_Self_Residential_Builtup_Area	House_Type	Road_Width	Construction_Year	House_Number	House_Category	Rate_Multiplier	Construction_Status	Survey_Date	Old_Property_Tax_Id	Total_Built-Up_Area	GIS_Map_Parcel_Id	Property_Label	Old_Arv	New_Arv	Arv_Difference %	Property_Tax 10%	Water_Tax 10%	Sewerage_Tax 4%	Old_Tax	New Tax
1645	Sector 9, Block E	E-223	Atar Singh		Near By Uttam Hospital E Block New Vijay Nagar	9711963821	SelfOccupied	2000	1900	0	3900	Pakka	Below12	2010	E/223	Residential		Constructed	2022-02-28	VN5106	3900	466	00-001	8766	40716	364%	4072	4072	4072	877	12215
1646	Sector 9, Block E	E-221	Amardeep Singh		Near By Uttam Hospital E Block New Vijay Nagar	9810588715	SelfOccupied	1600	1600	0	3200	Pakka	Below12	2003	E/221	Residential		Constructed	2022-02-28	VN5102	3200	468	00-001	15779	33408	112%	3341	3341	3341	1578	10022
1647	Sector 9, Block E	E-220	Sangita Pandey		Near By Uttam Hospital E Block New Vijay Nagar	9457050305	SelfOccupied	1500	1500	0	1500	Pakka	Below12	2014	E/220	Residential		Constructed	2022-02-28	N/A	1500	469	00-001	-	15660	0%	1566	1566	1566	-	4698

लिपिक हस्ताक्षर



हस्ताक्षर राजस्व निरीक्षक



कर अधीक्षक हस्ताक्षर



Zone_Name - Vijay Nagar Zone, Ward - New Vijay Nagar (14)

Sr. No.	Mohalla_Name	Govt Plot Id	Owner_Name	Father & Husband Name	Road Name	Mobile Number	Occupancy Status	Plot Area	Total Area On Ground Floor	Total Rented Residential Built up Area	Total Self Residential Built up Area	House Type	Road Width	Construction Year	House Number	House Category	Rate Multiplier	Construction Status	Survey Date	Old Property Tax Id	Total Built Up Area	GIS Map Parcel Id	Property Label	Old Arv	New Arv	Arv Difference %	Property Tax 10%	Water Tax 10%	Sewerage Tax 4%	Old Tax	New Tax
1648	Sector 9, Block E	E-219	Seeta Ram		Near By Uttam Hospital E Block New Vijay Nagar	8802981822	SelfOccupied	2000	1600	0	3100	Pakka	Belw12	2003	E/219	Mix	5	Constructed	2022-02-28	VN5098	3200	470	00-001	18993	39372	107%	3937	3937	3937	1899	11812
1649	Sector 9, Block E	E-218	Sushil Kumar		Near By Uttam Hospital E Block New Vijay Nagar	9990632658	SelfOccupied	1800	1600	0	1600	Pakka	Belw12	2003	E/218	Residential		Constructed	2022-02-28	N/A	1600	471	00-001	-	16704	0%	1670	1670	1670	-	5011
1650	Sector 9, Block E	E/217	Balram Singh		Near By Uttam Hospital E Block New Vijay Nagar	9717632115	SelfOccupied	2000	1000	0	1000	Kutcha	Belw12	2003	E/217	Residential		Constructed	2022-02-28	VN5095	1000	472	00-001	5156	10440	102%	1044	1044	1044	516	3132

लिपिक हस्ताक्षर



हस्ताक्षर राजस्व निरीक्षक



कर अधीक्षक हस्ताक्षर



Zone_Name - Vijay Nagar Zone, Ward - New Vijay Nagar (14)

Sr. No.	Mohalla_Name	Govt Plot Id	Owner_Name	Father & Husband Name	Road Name	Mobile_Number	Occupancy_Status	Plot_Area	Total_Area_On_Ground_Floor	Total_Rented_Residential_Builtup_Area	Total_Self_Residential_Builtup_Area	House_Type	Road_Width	Construction_Year	House_Number	House_Category	Rate_Multiplier	Construction_Status	Survey_Date	Old_Property_Tax_Id	Total_Builtup_Area	GIS_Map_Parcel_Id	Property_Label	Old_Arv	New_Arv	Arv_Difference %	Property_Tax 10%	Water_Tax 10%	Sewerage_Tax 4%	Old_Tax	New_Tax
1651	Sector 9, Block E	E-227	Nirmala Kumar Bhati		Near By Uttam Hospital E Block New Vijay Nagar		Mix	5000	5000	0	4100	Pakka	TwelveTo 24	2003	E/227	Mix	1,1,3,5,5,5,5,1	Constructed	2022-02-28	VN5116	15000	473	00-001	75343	301829	301%	7905	30183	30183	7534	68271
1652	Sector 9, Block E	E-228	N/A		Near E - Block J K G Public School Vijay Nagar Ghaziabad		Rented	1500	1500	0	0	Pakka	TwelveTo 24	2009	E-228	NonResidential	5	Constructed	2022-04-18	N/A	1500	474	00-001	-	131760	0%	13176	13176	13176	-	39528

लिपिक हस्ताक्षर



हस्ताक्षर राजस्व निरीक्षक



कर अधीक्षक हस्ताक्षर



Zone_Name - Vijay Nagar Zone, Ward - New Vijay Nagar (14)

Sr. No.	Mohalla_Name	Govt Plot Id	Owner_Name	Father & Husband Name	Road Name	Mobile_Number	Occupancy_Status	Plot_Area	Total_Area_On_Ground_Floor	Total_Reputed_Residential_Builtup_Area	Total_Self_Residential_Builtup_Area	House_Type	Road_Width	Construction_Year	House_Number	House_Category	Rate_Multiplier	Construction_Status	Survey_Date	Old_Property_Tax_Id	Total_Builtup_Area	GIS_Map_Parcel_Id	Property_Label	Old_Arv	New_Arv	Arv_Difference %	Property_Tax 10%	Water_Tax 10%	Sewerage_Tax 4%	Old_Tax	New Tax
1653	Sector 9, Block E	E-229	Vijay Kumar And Rajpal		Near By Uttam Hospital E Block New Vijay Nagar		Mix	3200	3200	0	5550	Pakka	TwelveTo 24	2010	E/229	Mix	5	Constructed	2022-02-28	N/A	6400	475	00-001	-	147924	0%	14792	14792	14792	-	44377
1654	Sector 9, Block E	E230	Madhuri Verma (Utta m Narshing Home)		Near By Uttam Hospital E Block New Vijay Nagar		SelfOccupied	3200	3200	0	0	Pakka	TwelveTo 24	2010	E230	NonResidential	3	Constructed	2022-02-28	VN25952	9600	476	00-001	267866	505958	89%	50596	50596	50596	26787	151788


लिपिक हस्ताक्षर



हस्ताक्षर राजस्व निरीक्षक



कर अधीक्षक हस्ताक्षर



Zone_Name - Vijay Nagar Zone, Ward - New Vijay Nagar (14)

Sr. No.	Mohalla Name	Govt Plot Id	Owner Name	Father & Husband Name	Road Name	Mobile Number	Occupancy Status	Plot Area	Total Area On Ground Floor	Total Residential Built up Area	Total Self Residential Built up Area	House Type	Road Width	Construction Year	House Number	House Category	Rate Multiplier	Construction Status	Survey Date	Old Property Tax Id	Total Built up Area	GIS Map Parcel Id	Property Label	Old Arv	New Arv	Arv Difference %	Property Tax 10%	Water Tax 10%	Sewerage Tax 4%	Old Tax	New Tax
1655	Sector 9, Block E	E-231	Martand Parshad Awasthi		Near By Uttam Hospital E Block New Vijay Nagar		SelfOccupied	2000	2000	0	4000	Pakka	TwelveTo 24	2010	E-231	Residential		Constructed	2022-02-28	VN5121	4000	477	00-001	15640	52800	238%	5280	5280	5280	1564	15840
1656	Sector 9, Block E	E-233	Kirshna Devi	late. janesweri prasad	Advocate Colony R Block Sec-12 Pratap Vihar	9891060760	Mix	1800	1700	0	3100	Pakka	TwelveTo 24	2003	E-233	Mix	5	Constructed	2022-02-28	VN5123	3400	479	00-001	36455	67272	85%	6727	6727	6727	3646	20182
1657	Sector 9, Block E	Kanossa Convent School	Kanossa Convent School		Near By Uttam Hospital E Block New Vijay Nagar		SelfOccupied	4000	4000	0	0	Pakka	Below12	2012	Kanossa Convent School	NonResidential	1	Constructed	2022-02-28	N/A	16000	486	00-001	-	224256	0%	0	22426	22426	-	44851

लिपिक हस्ताक्षर



हस्ताक्षर राजस्व निरीक्षक



कर अधीक्षक हस्ताक्षर




Zone_Name - Vijay Nagar Zone, Ward - New Vijay Nagar (14)

Sr. No.	Mohalla_Name	Govt Plot Id	Owner_Name	Father & Husband Name	Road Name	Mobile Number	Occupancy Status	Plot Area	Total Area On Ground Floor	Total Rented Residential Built up Area	Total Self Residential Built up Area	House Type	Road Width	Construction Year	House Number	House Category	Rate Multiplier	Construction Status	Survey Date	Old Property Tax Id	Total Built Up Area	GIS Map Parcel Id	Property Label	Old Arv	New Arv	Arv Difference %	Property Tax 10%	Water Tax 10%	Sewerage Tax 4%	Old Tax	New Tax
1658	Sector 9, Block F	E 113	Sayam Lal		New Vijay Nagar		SelfOccupied	1500	1400	0	1400	Pakka	Belowl2	2015	E 113	Residential		Constructed	2021-04-13	VN4927	1400	496	00-001	10519	14616	39%	1462	1462	1462	1052	4385
1659	Sector 9, Block F	E-175A	Minakshi Devi		New Vijay Nagar		SelfOccupied	2850	1450	0	3050	Pakka	Belowl2	2003	E-175A	Residential		Constructed	2021-04-13	VN5026	3050	497	00-001	6515	31842	389%	3184	3184	3184	652	9553
1660	Sector 9, Block F	E-175	Ratan Pal	Kaleyram	Vijay Nagar	9868087418	SelfOccupied	2000	1900	0	3750	Pakka	Belowl2	2008	E-175	Residential		Constructed	2021-04-13	VN5024	3750	498	00-001	7363	39150	432%	3915	3915	3915	736	11745
1661	Sector 9, Block E	E 174	Amanullha Khan	Ausdu llah Khan	Vijay Nagar	9990204235	SelfOccupied	1500	1400	0	2900	Pakka	Belowl2	2016	E 174	Residential		Constructed	2021-04-13	VN5023	2900	499	00-001	8766	30276	245%	3028	3028	3028	877	9083
1662	Sector 9, Block F	E-173	Rajpal		New Vijay Nagar	8130110780	SelfOccupied	1500	1450	0	3050	Pakka	Belowl2	2012	E-173	Residential		Constructed	2021-04-13	VN5021	3050	501	00-001	11730	31842	171%	3184	3184	3184	1173	9553
1663	Sector 9, Block F	C-172	Bejnath	Aant ram	Vijay Nagar	9871401108	SelfOccupied	1480	1400	0	1600	Pakka	Belowl2	2010	C-172	Residential		Constructed	2021-04-13	N/A	1600	502	00-001	-	16704	0%	1670	1670	1670	-	5011

लिपिक हस्ताक्षर



हस्ताक्षर राजस्व निरीक्षक



कर अधीक्षक हस्ताक्षर



Zone_Name - Vijay Nagar Zone, Ward - New Vijay Nagar (14)

Sr. No.	Mohalla_Name	Govt Plot Id	Owner_Name	Father & Husband Name	Road Name	Mobile Number	Occupancy_Status	Plot Area	Total_Area_On_Ground_Floor	Total_Rented_Residential_Builtup_Area	Total_Self_Residential_Builtup_Area	House_Type	Road_Width	Construction_Year	House_Number	House_Category	Rate_Multiplier	Construction_Status	Survey Date	Old_Property_Tax_Id	Total_Built-Up_Area	GIS_Map_Parcel_Id	Property_Label	Old_Arv	New_Arv	Arv_Difference %	Property Tax 10%	Water_Tax 10%	Sewerage_Tax 4%	Old_Tax	New Tax
1664	Sector 9, Block E	171	Raj Bahadur	ram prasad	Vijay Nagar	9818501656	SelfOccupied	1000	950	0	1850	Pakka	Below12	2016	E 171	Residential		Constructed	2021-04-13	VN5018	1850	503	00-001	9496	19314	103%	1931	1931	1931	950	5794
1665	Sector 9, Block E	170	Ravinder Singh		New Vijay Nagar		SelfOccupied	1000	950	0	950	Pakka	Below12	2005	170	Residential		Constructed	2021-04-13	N/A	950	504	00-001	-	9918	0%	992	992	992	-	2975
1666	Sector 9, Block E	E-170	Inaam Ali	Shakeel Ahmad	Vijay Nagar	9313744403	SelfOccupied	1000	950	0	2000	Pakka	Below12	2006	E-170	Residential		Constructed	2021-04-13	VN5016	2000	505	00-001	18400	20880	13%	2088	2088	2088	1840	6264
1667	Sector 9, Block E	E 169	Pushpa Rani	Ram Saran Singh	Vijay Nagar	9650955311	SelfOccupied	1500	1400	0	4050	Pakka	Below12	2012	E 169	Residential		Constructed	2021-04-13	VN5014	4050	506	00-001	8415	42282	402%	4228	4228	4228	842	12685
1668	Sector 9, Block E	h no E-168	Ram Saran Sharma		Vijay Nagar	9310031007	SelfOccupied	1500	1400	0	1400	Pakka	Below12	2015	h no E-168	Residential		Constructed	2021-04-13	VN5012	1400	509	00-001	8766	14616	67%	1462	1462	1462	877	4385

लिपिक हस्ताक्षर



हस्ताक्षर राजस्व निरीक्षक



कर अधीक्षक हस्ताक्षर



Zone_Name - Vijay Nagar Zone, Ward - New Vijay Nagar (14)

Sr. No.	Mohalla_Name	Govt Plot Id	Owner_Name	Father & Husband Name	Road Name	Mobile Number	Occupancy Status	Plot Area	Total Area On Ground Floor	Total Residential Built up Area	Total Self Residential Built up Area	House Type	Road Width	Construction Year	House Number	House Category	Rate Multiplier	Construction Status	Survey Date	Old Property Tax Id	Total Built Up Area	GIS Map Parcel Id	Property Label	Old Arv	New Arv	Arv Difference %	Property Tax 10%	Water Tax 10%	Sewerage Tax 4%	Old Tax	New Tax
1669	Sector 9, Block E	E-167	Ram Dass		Vijay Nagar	9868389499	SelfOccupied	1480	1450	0	1450	Pakka	Belov12	2009	E-167	Residential		Constructed	2021-04-13	VN5011	1450	510	00-001	8766	15138	73%	1514	1514	1514	877	4541
1670	Sector 9, Block E	E-166	Netra wati	shivilal singh	New Vijay Nagar	8130632022	SelfOccupied	1500	1450	0	2850	Pakka	Belov12	2014	E-166	Residential		Constructed	2021-04-13	VN5010	2850	511	00-001	8415	29754	254%	2975	2975	2975	842	8926
1671	Sector 9, Block E	E-165	Rajeev Kumar Yadav	vedpal yadav	New Vijay Nagar	9871045559	SelfOccupied	1500	1450	0	1450	Pakka	Belov12	2013	E-165	Residential		Constructed	2021-04-13	VN5008	1450	512	00-001	9466	15138	60%	1514	1514	1514	947	4541
1672	Sector 9, Block E	E-164	Dhanpal Singh	kheemchand	New Vijay Nagar	9717180420	SelfOccupied	4250	1450	0	4250	Pakka	Belov12	2009	E-164	Residential		Constructed	2021-04-13	VN5006	4250	513	00-001	35650	44370	24%	4437	4437	4437	3565	13311
1673	Sector 9, Block E	E-163	Geeta Singh	Parsadi LAL	Vijay Nagar	9211294064	SelfOccupied	1500	1400	0	1500	Pakka	Belov12	2008	E-163	Residential		Constructed	2021-04-13	VN5005	1500	514	00-001	8766	15660	79%	1566	1566	1566	877	4698
1674	Sector 9, Block E	E162	Begraj	surji	New Vijay Nagar	9971064895	SelfOccupied	1500	1400	0	2750	Pakka	Belov12	2015	E-162	Residential		Constructed	2021-04-13	VN5003	2750	515	00-001	17825	28710	61%	2871	2871	2871	1783	8613

लिपिक हस्ताक्षर



हस्ताक्षर राजस्व निरीक्षक



कर अधीक्षक हस्ताक्षर



Zone_Name - Vijay Nagar Zone, Ward - New Vijay Nagar (14)

Sr. No.	Mohalla_Name	Govt Plot Id	Owner_Name	Father & Husband Name	Road Name	Mobile_Number	Occupancy_Status	Plot_Area	Total_Area_On_Ground_Floor	Total_Rented_Residential_Builtup_Area	Total_Self_Residential_Builtup_Area	House_Type	Road_Width	Construction_Year	House_Number	House_Category	Rate_Multiplier	Construction_Status	Survey_Date	Old_Property_Tax_Id	Total_Built-Up_Area	GIS_Map_Parcel_Id	Property_Label	Old_Arv	New_Arv	Arv_Difference %	Property_Tax 10%	Water_Tax 10%	Sewerage_Tax 4%	Old_Tax	New Tax
1675	Sector 9, Block E	E 161	Ashok Kumar Gupta	Murarilal	Vijay Nagar	9350140432	SelfOccupied	1500	1400	0	2900	Pakka	Below12	2016	E 161	Residential		Constructed	2021-04-13	VN5001	2900	516	00-001	10110	30276	199%	3028	3028	3028	1011	9083
1676	Sector 9, Block E	E-160	Kanti Parshad		Vijay Nagar		SelfOccupied	1480	1450	0	1450	Pakka	Below12	2014	E-160	Residential		Constructed	2021-04-13	VN4999	1450	517	00-001	3682	15138	311%	1514	1514	1514	368	4541
1677	Sector 9, Block E	159	Ashok Kumar Verma		Near By Kanosa Convent Public School E Block New Vijay Nagar Ghaziabadnear	9718846746	SelfOccupied	2000	1800	0	3600	Pakka	Below12	2008	E/159	Residential		Constructed	2022-02-28	VN4998	3600	518	00-001	19895	37584	89%	3758	3758	3758	1990	11275

लिपिक हस्ताक्षर



हस्ताक्षर राजस्व निरीक्षक



कर अधीक्षक हस्ताक्षर



Zone_Name - Vijay Nagar Zone, Ward - New Vijay Nagar (14)

Sr. No.	Mohalla_Name	Govt Plot Id	Owner_Name	Father & Husband Name	Road Name	Mobile_Number	Occupancy_Status	Plot_Area	Total_Area_On_Ground_Floor	Total_Reputed_Residential_Builtup_Area	Total_Self_Residential_Builtup_Area	House_Type	Road_Width	Construction_Year	House_Number	House_Category	Rate_Multiplier	Construction_Status	Survey_Date	Old_Property_Tax_Id	Total_Built-Up_Area	GIS_Map_Parcel_Id	Property_Label	Old_Arv	New_Arv	Arv_Difference %	Property_Tax 10%	Water_Tax 10%	Sewerage_Tax 4%	Old_Tax	New Tax
1678	Sector 9, Block E	158	M.C Ray		Vijay Nagar	7982029657	SelfOccupied	1500	1400	0	1650	Pakka	Below12	2016	E 158	Residential		Constructed	2021-04-13	VN4996	1650	519	00-001	9466	17226	82%	1723	1723	1723	947	5168
1679	Sector 9, Block E	157	N/A		New Vijay Nagar		SelfOccupied	1500	1450	0	2850	Pakka	Below12	2017	E-157	Residential		Constructed	2021-04-13	N/A	2850	520	00-001	-	29754	0%	2975	2975	2975	-	8926
1680	Sector 9, Block E	156	Raj Kishan Sharma	Devi Dass	Vijay Nagar	7428632286	SelfOccupied	1500	1400	0	1400	Pakka	Below12	2008	E 156	Residential		Constructed	2021-04-13	VN4992	1400	522	00-001	6866	14616	113%	1462	1462	1462	687	4385
1681	Sector 9, Block E	155	Durga Sankar Bhatt	kishorelal	Vijay Nagar	9810216155	SelfOccupied	1480	1450	0	4450	Pakka	Below12	2012	E-155	Residential		Constructed	2021-04-13	VN4991	4450	523	00-001	24380	46458	91%	4646	4646	4646	2438	13937
1682	Sector 9, Block E	h no E-154	Harsroop Singh	ramswaroop	Vijay Nagar	9818893846	SelfOccupied	2000	1950	0	3850	Pakka	Below12	2014	h no E-154	Residential		Constructed	2021-04-13	VN4989	3850	524	00-001	19090	40194	111%	4019	4019	4019	1909	12058

लिपिक हस्ताक्षर



हस्ताक्षर राजस्व निरीक्षक



कर अधीक्षक हस्ताक्षर



Zone_Name - Vijay Nagar Zone, Ward - New Vijay Nagar (14)

Sr. No.	Mohalla_Name	Govt Plot Id	Owner_Name	Father & Husband Name	Road Name	Mobile_Number	Occupancy_Status	Plot_Area	Total_Area_On_Ground_Floor	Total_Rented_Residential_Builtup_Area	Total_Self_Residential_Builtup_Area	House_Type	Road_Width	Construction_Year	House_Number	House_Category	Rate_Multiplier	Construction_Status	Survey_Date	Old_Property_Tax_Id	Total_Builtup_Area	GIS_Map_Parcel_Id	Property_Label	Old_Arv	New_Arv	Arv_Difference%	Property_Tax 10%	Water_Tax 10%	Sewerage_Tax 4%	Old_Tax	New_Tax
1683	Sector 9, Block E	e-153	Vimal Bhari Sarswat	babu Lal	New Vijay Nagar	9313083765	SelfOccupied	2000	1900	0	5600	Pakka	Belw12	2016	E-153	Residential		Constructed	2021-04-13	VN4987	5600	525	00-001	15779	58464	271%	5846	5846	5846	1578	17539
1684	Sector 9, Block F	E-152	N/A		Vijay Nagar		SelfOccupied	1480	1450	0	4400	Pakka	Belw12	2013	E-152	Residential		Constructed	2021-04-13	N/A	4400	526	00-001	-	45936	0%	4594	4594	4594	-	13781
1685	Sector 9, Block E	E 151	Ved Parkash And Rajkamal Chawla	Baloo Ram Chawla	Vijay Nagar	9958935737	SelfOccupied	1500	1400	0	5400	Pakka	Belw12	2011	E 151	Residential		Constructed	2021-04-13	VN4983	5400	527	00-001	10519	56376	436%	5638	5638	5638	1052	16913
1686	Sector 9, Block F	E-149A	Dinesh Kumar	Ratiram sagar	Vijay Nagar	9868380690	SelfOccupied	2000	1900	0	4000	Pakka	Belw12	2010	E-149A	Residential		Constructed	2021-04-13	VN22505	4000	529	00-001	15180	41760	175%	4176	4176	4176	1518	12528

लिपिक हस्ताक्षर



हस्ताक्षर राजस्व निरीक्षक



कर अधीक्षक हस्ताक्षर



Zone_Name - Vijay Nagar Zone, Ward - New Vijay Nagar (14)

Sr. No.	Mohalla_Name	Govt Plot Id	Owner_Name	Father & Husband Name	Road Name	Mobile Number	Occupancy Status	Plot Area	Total Area On Ground Floor	Total Residental Built up Area	Total Self Residental Built up Area	House Type	Road Width	Construction Year	House Number	House Category	Rate Multiplier	Construction Status	Survey Date	Old Property Tax Id	Total Built Up Area	GIS Map Parcel Id	Property Label	Old Arv	New Arv	Arv Difference %	Property Tax 10%	Water Tax 10%	Sewerage Tax 4%	Old Tax	New Tax
1687	Sector 9, Block E	E-149	Manju Bisth And Parkash Chand Singh Bisth	prakash chand	New Vijay Nagar	9990810625	SelfOccupied	1500	1400	0	2750	Pakka	Below12	2016	E-149	Residental		Constructed	2021-04-13	VN22504	2750	530	00-001	9496	28710	202%	2871	2871	2871	950	8613
1688	Sector 9, Block F	E-147	P.K Shriwastav	SHOHLAL	Vijay Nagar	9810132333	SelfOccupied	1980	1950	0	5750	Kutcha	Below12	2003	E-147	Residental		Constructed	2021-04-13	VN22503	5750	532	00-001	9496	60030	532%	6003	6003	6003	950	18009
1689	Sector 9, Block F	E-146	Vimlesh Sharma	Chandsharma	Vijay Nagar	9873996230	SelfOccupied	1500	1400	0	3350	Pakka	Below12	2009	E-146	Residental		Constructed	2021-04-13	VN4978	3350	534	00-001	8766	34974	299%	3497	3497	3497	877	10492

लिपिक हस्ताक्षर



हस्ताक्षर राजस्व निरीक्षक



कर अधीक्षक हस्ताक्षर




Zone_Name - Vijay Nagar Zone, Ward - New Vijay Nagar (14)

Sr. No.	Mohalla_Name	Govt Plot Id	Owner_Name	Father & Husband Name	Road Name	Mobile_Number	Occupancy_Status	Plot_Area	Total_Area_On_Ground_Floor	Total_Rented_Residential_Builtup_Area	Total_Self_Residential_Builtup_Area	House_Type	Road_Width	Construction_Year	House_Number	House_Category	Rate_Multiplier	Construction_Status	Survey_Date	Old_Property_Tax_Id	Total_Builtup_Area	GIS_Map_Parcel_Id	Property_Label	Old_Arv	New_Arv	Arv_Difference %	Property_Tax 10%	Water_Tax 10%	Sewerage_Tax 4%	Old_Tax	New_Tax
1690	Sector 9, Block E	24	Ram Parkash		Near By Kanosa Convent Public School E Block New Vijay Nagar Ghaziabdnear	9560271261	SelfOccupied	1600	1600	0	3200	Pakka	Below12	2010	E/24	Residential		Constructed	2022-02-28	VN4767	3200	537	00-001	12769	33408	162%	3341	3341	3341	1277	10022
1691	Sector 9, Block E	E-25	Mioti Lal Morya		Vijay Nagar	9958045821	SelfOccupied	1500	1400	0	1400	Pakka	Below12	2011	E-25	Residential		Constructed	2021-04-13	VN4769	1400	538	00-001	8766	14616	67%	1462	1462	1462	877	4385

लिपिक हस्ताक्षर



हस्ताक्षर राजस्व निरीक्षक



कर अधीक्षक हस्ताक्षर




Zone_Name - Vijay Nagar Zone, Ward - New Vijay Nagar (14)

Sr. No.	Mohalla_Name	Govt Plot Id	Owner_Name	Father & Husband Name	Road Name	Mobile_Number	Occupancy_Status	Plot_Area	Total_Area_On_Ground_Floor	Total_Rented_Residential_Builtup_Area	Total_Self_Residential_Builtup_Area	House_Type	Road_Width	Construction_Year	House_Number	House_Category	Rate_Multiplier	Construction_Status	Survey_Date	Old_Property_Tax_Id	Total_Builtup_Area	GIS_Map_Parcel_Id	Property_Label	Old_Arv	New_Arv	Arv_Difference %	Property_Tax 10%	Water_Tax 10%	Sewerage_Tax 4%	Old_Tax	New Tax
1692	Sector 9, Block E	E-26	Hira Lal		Near By Kanosa Convent Public School E Block New Vijay Nagar Ghaziabdnear	9818194666	SelfOccupied	2500	2500	0	2500	Pakka	Belw12	2009	E/26	Residential		Constructed	2022-02-28	VN4771	2500	539	00-001	8766	26100	198%	2610	2610	2610	877	7830
1693	Sector 9, Block E	E 27	P.D Lakhera		Vijay Nagar	9999505718	SelfOccupied	1500	1450	0	4250	Pakka	Belw12	2014	E-27	Residential		Constructed	2021-04-13	VN4772	4250	540	00-001	6764	44370	556%	4437	4437	4437	676	13311
1694	Sector 9, Block E	e28	Maya Devi	letebal raj singh	Vijay Nagar	8860803154	SelfOccupied	1500	1450	0	4250	Pakka	Belw12	2016	e-28	Residential		Constructed	2021-04-13	VN4777	4250	541	00-001	8766	44370	406%	4437	4437	4437	877	13311

लिपिक हस्ताक्षर



हस्ताक्षर राजस्व निरीक्षक



कर अधीक्षक हस्ताक्षर




Zone_Name - Vijay Nagar Zone, Ward - New Vijay Nagar (14)

Sr. No.	Mohalla_Name	Govt Plot Id	Owner_Name	Father & Husband Name	Road Name	Mobile_Number	Occupancy_Status	Plot_Area	Total_Area_On_Ground_Floor	Total_Rented_Residential_Builtup_Area	Total_Self_Residential_Builtup_Area	House_Type	Road_Width	Construction_Year	House_Number	House_Category	Rate_Multiplier	Construction_Status	Survey_Date	Old_Property_Tax_Id	Total_Builtup_Area	GIS_Map_Parcel_Id	Property_Label	Old_Arv	New_Arv	Arv_Difference %	Property_Tax 10%	Water_Tax 10%	Sewerage_Tax 4%	Old_Tax	New Tax
1695	Sector 9, Block E	e-29	Rajesh Kumar	Motilal Maurya	Vijay Nagar	9717439537	SelfOccupied	1000	950	0	950	Pakka	Below12	2014	e-29	Residential		Constructed	2021-04-13	VN4778	950	542	00-001	7889	9918	26%	992	992	992	789	2975
1696	Sector 9, Block E	E-30	N/A		Vijay Nagar		SelfOccupied	980	950	0	1350	Pakka	Below12	2013	E-30	Residential		Constructed	2021-04-13	N/A	1350	543	00-001	-	14094	0%	1409	1409	1409	-	4228
1697	Sector 9, Block E	e-31	Shardand Kapoor	baburam	Vijay Nagar	9810790193	SelfOccupied	1500	1450	0	2850	Pakka	Below12	2008	e-31	Residential		Constructed	2021-04-13	VN4782	2850	544	00-001	14041	29754	112%	2975	2975	2975	1404	8926
1698	Sector 9, Block E	E-33	Ashay Nagar	HARDAN SINGH	Vijay Nagar	9654446685	SelfOccupied	1480	1450	0	1950	Pakka	Below12	2015	E-33	Residential		Constructed	2021-04-13	VN4786	1950	545	00-001	4003	20358	409%	2036	2036	2036	400	6107
1699	Sector 9, Block E	E-34	Mahadevi Sharma	JAGAN PRASADE	Vijay Nagar	9560604311	SelfOccupied	1480	1450	0	1450	Pakka	Below12	2012	E-34	Residential		Constructed	2021-04-13	VN4788	1450	546	00-001	8766	15138	73%	1514	1514	1514	877	4541


लिपिक हस्ताक्षर



हस्ताक्षर राजस्व निरीक्षक



कर अधीक्षक हस्ताक्षर



Zone_Name - Vijay Nagar Zone, Ward - New Vijay Nagar (14)

Sr. No.	Mohalla_Name	Govt Plot Id	Owner_Name	Father & Husband Name	Road Name	Mobile Number	Occupancy Status	Plot Area	Total Area On Ground Floor	Total Rented Residential Built up Area	Total Self Residential Built up Area	House Type	Road Width	Construction Year	House Number	House Category	Rate Multiplier	Construction Status	Survey Date	Old Property Tax Id	Total Built Up Area	GIS Map Parcel Id	Property Label	Old Arv	New Arv	Arv Difference %	Property Tax 10%	Water Tax 10%	Sewerage Tax 4%	Old Tax	New Tax
1700	Sector 9, Block F	E-35	Maheender Pal	maheendra pal	Vijay Nagar	9891099646	SelfOccupied	1500	1450	0	4250	Pakka	Below12	2018	E-35	Residential		Constructed	2021-04-13	VN4789	4250	547	00-001	15779	44370	181%	4437	4437	4437	1578	13311
1701	Sector 9, Block F	E-36	R.K Gupta		Vijay Nagar	9811441625	SelfOccupied	1480	1450	0	1450	Pakka	Below12	2011	E-36	Residential		Constructed	2021-04-13	VN4791	1450	548	00-001	8766	15138	73%	1514	1514	1514	877	4541
1702	Sector 9, Block F	E-38	Buddhu Pal		Vijay Nagar		SelfOccupied	1000	950	0	3000	Pakka	Below12	2012	E-38	Residential		Constructed	2021-04-13	VN4792	3000	549	00-001	8766	31320	257%	3132	3132	3132	877	9396
1703	Sector 9, Block F	E-83	Vinod Kumar		Vijay Nagar	9643495146	SelfOccupied	1980	1900	0	4500	Pakka	Below12	2014	E-83	Residential		Constructed	2021-04-13	VN4874	4500	550	00-001	18993	46980	147%	4698	4698	4698	1899	14094
1704	Sector 9, Block F	E-84	Manju Sharma	arvind kosik	Vijay Nagar	9891697287	SelfOccupied	1480	1450	0	4250	Pakka	Below12	2014	E-84	Residential		Constructed	2021-04-13	VN4875	4250	551	00-001	11571	44370	283%	4437	4437	4437	1157	13311
1705	Sector 9, Block F	E-85	Kaher Singh	ram Parshad	Vijay Nagar	9711789740	SelfOccupied	1500	1450	0	4750	Pakka	Below12	2013	E-85	Residential		Constructed	2021-04-13	VN4877	4750	552	00-001	27600	49590	80%	4959	4959	4959	2760	14877

लिपिक हस्ताक्षर



हस्ताक्षर राजस्व निरीक्षक



कर अधीक्षक हस्ताक्षर




Zone_Name - Vijay Nagar Zone, Ward - New Vijay Nagar (14)

Sr. No.	Mohalla_Name	Govt Plot Id	Owner_Name	Father & Husband Name	Road Name	Mobile Number	Occupancy_Status	Plot Area	Total_Area_On_Ground_Floor	Total_Reputed_Residential_Builtup_Area	Total_Self_Residential_Builtup_Area	House_Type	Road_Width	Construction_Year	House_Number	House_Category	Rate_Multiplier	Construction_Status	Survey Date	Old_Property_Tax_Id	Total_Built-Up_Area	GIS_Map_Parcel_Id	Property_Label	Old_Arv	New_Arv	Arv_Difference %	Property Tax 10%	Water_Tax 10%	Sewerage_Tax 4%	Old_Tax	New Tax
1706	Sector 9, Block F	E-86	V.P.S Tagor	Late murarilal	Vijay Nagar	9868863332	SelfOccupied	1480	1450	0	4750	Pakka	Belowl2	2010	E-86	Residential		Constructed	2021-04-13	VN4879	4750	553	00-001	4309	49590	1051%	4959	4959	4959	431	14877
1707	Sector 9, Block E	E-87	Ramesh Dutt Bhardwaj		Vijay Nagar		SelfOccupied	2480	2400	0	4700	Pakka	Belowl2	2011	E-87	Residential		Constructed	2021-04-13	VN4881	4700	554	00-001	16560	49068	196%	4907	4907	4907	1656	14720
1708	Sector 9, Block F	E-88	Shri Kirshna	lal Singh	Vijay Nagar	9911542138	SelfOccupied	1500	1450	0	1450	Pakka	Belowl2	2015	E-88	Residential		Constructed	2021-04-13	VN4883	1450	555	00-001	4529	15138	234%	1514	1514	1514	453	4541
1709	Sector 9, Block F	E-89	Sushil Sharma		Vijay Nagar	9958875324	SelfOccupied	1500	1450	0	2850	Pakka	Belowl2	2013	E-89	Residential		Constructed	2021-04-13	VN4885	2850	556	00-001	18993	29754	57%	2975	2975	2975	1899	8926
1710	Sector 9, Block F	E-90	Manohar Lal		Vijay Nagar	9560891284	SelfOccupied	2000	1950	0	4200	Pakka	Belowl2	2011	E-90	Residential		Constructed	2021-04-13	VN4887	4200	557	00-001	15779	43848	178%	4385	4385	4385	1578	13154
1711	Sector 9, Block F	E-58	N/A		New Vijay Nagar		SelfOccupied	1800	1800	0	3600	Kutcha	Belowl2	2010	E/98	Residential		Constructed	2021-04-13	N/A	3600	558	00-001	-	37584	0%	3758	3758	3758	-	11275

लिपिक हस्ताक्षर



हस्ताक्षर राजस्व निरीक्षक



कर अधीक्षक हस्ताक्षर



Zone_Name - Vijay Nagar Zone, Ward - New Vijay Nagar (14)

Sr. No.	Mohalla_Nam_e	Govt_Plot_Id	Owner_Nam_e	Father & Husb and Nam_e	Road Name	Mobile_N umber	Occu panc y_Sta tus	Plot_Area	Total_Area_On_Gro und_Flo or	Total_Re sident ial_B uiltup_Area	Total_Self_R esident ial_B uiltup_Area	Hou se_Ty pe	Roa d_Wit dh	Const ructio n_Ye ar	Hous e_Nu mber	Hou se_C ateg ory	Rate_Mu ltipl ier	Const ructio n_Sta tus	Surv ey_Da te	Old_Prop erty_Ta x_Id	Total_B uilt_ Up_Area	GIS_Ma p_Parce l_Id	Proper ty_Lab el	Old_A rv	New_A rv	Arv_D iffere nce %	Prope rty_Ta x_10%	Wate r_Ta x_10%	Sew erag e_Ta x_4%	Old_Ta x	New Tax
1712	Sector 9, Block E	E-97	Ganga Parshad		New Vijay Nagar	9910440234	SelfOccupied	2850	1450	0	3250	Pakka	Below12	2016	E-97	Residential		Constructed	2021-04-13	VN4897	3250	559	00-001	8518	33930	298%	3393	3393	3393	852	10179
1713	Sector 9, Block E	E-96	Kamal Jeet Kalia	baldevraj kalia	Vijay Nagar	9717863384	SelfOccupied	2000	1900	0	3750	Pakka	Below12	2017	E-96	Residential		Constructed	2021-04-13	VN4896	3750	560	00-001	3682	39150	963%	3915	3915	3915	368	11745
1714	Sector 9, Block E	E-95	R. B. Singh		E - Block Vijay Nagar Ghaziabad		SelfOccupied	900	900	0	900	Pakka	Below12	2009	E-95	Residential		Constructed	2022-04-18	N/A	900	561	00-001	-	9396	0%	940	940	940	-	2819
1715	Sector 9, Block E	E 94	Pareem Lata	Late Nanakchand Verma	Vijay Nagar	9350036775	SelfOccupied	2000	1900	0	5600	Pakka	Below12	2019	E 94	Residential		Constructed	2021-04-13	VN4892	5600	562	00-001	18934	58464	209%	5846	5846	5846	1893	17539
1716	Sector 9, Block E	E 93	Ram Kumar	Baboo Ram	Vijay Nagar	9891117201	SelfOccupied	1500	1450	0	4250	Pakka	Below12	2008	E 93	Residential		Constructed	2021-04-13	VN4890	4250	563	00-001	9788	44370	353%	4437	4437	4437	979	13311

लिपिक हस्ताक्षर



हस्ताक्षर राजस्व निरीक्षक



कर अधीक्षक हस्ताक्षर



Zone_Name - Vijay Nagar Zone, Ward - New Vijay Nagar (14)

Sr. No.	Mohalla_Name	Govt Plot Id	Owner_Name	Father & Husband Name	Road Name	Mobile Number	Occupancy_Status	Plot Area	Total_Area_On_Ground_Floor	Total_Rented_Residential_Builtup_Area	Total_Self_Residential_Builtup_Area	House_Type	Road_Width	Construction_Year	House_Number	House_Category	Rate_Multiplier	Construction_Status	Survey_Date	Old_Property_Tax_Id	Total_Built-Up_Area	GIS_Map_Parcel_Id	Property_Label	Old_Arv	New_Arv	Arv_Difference %	Property Tax 10%	Water_Tax 10%	Sewerage_Tax 4%	Old_Tax	New Tax
1717	Sector 9, Block E	E-92	Rahul Gautam	Karan Singh	Vijay Nagar		SelfOccupied	1500	1450	0	3250	Pakka	Belowl2	2016	E-92	Residential		Constructed	2021-04-13	VN4899	3250	564	00-001	12622	33930	169%	3393	3393	3393	1262	10179
1718	Sector 9, Block E	E 91	Vipin Kumar And Sudhir Kumar Sharma	Surya prakash Sharma	Vijay Nagar	9818025950	SelfOccupied	2000	1950	0	5750	Pakka	Belowl2	2016	E 91	Residential		Constructed	2021-04-13	VN22499	5750	565	00-001	5901	60030	917%	6003	6003	6003	590	18009
1719	Sector 9, Block E	E 99	Surander Kumar Sharma	trilokchandsharma	New Vijay Nagar	9213756261	SelfOccupied	2000	1900	0	3750	Pakka	Belowl2	2017	E 99	Residential		Constructed	2021-04-13	VN4901	3750	566	00-001	13675	39150	186%	3915	3915	3915	1368	11745
1720	Sector 9, Block E	E-100	Satya Pal Singh		New Vijay Nagar	9818223551	SelfOccupied	4250	1450	0	4450	Pakka	Belowl2	2016	E-100	Residential		Constructed	2021-04-13	VN4903	4450	567	00-001	32085	46458	45%	4646	4646	4646	3209	13937

लिपिक हस्ताक्षर



हस्ताक्षर राजस्व निरीक्षक



कर अधीक्षक हस्ताक्षर




Zone_Name - Vijay Nagar Zone, Ward - New Vijay Nagar (14)

Sr. No.	Mohalla_Name	Govt Plot Id	Owner_Name	Father & Husband Name	Road Name	Mobile_Number	Occupancy_Status	Plot_Area	Total_Area_On_Ground_Floor	Total_Rented_Residential_Builtup_Area	Total_Self_Residential_Builtup_Area	House_Type	Road_Width	Construction_Year	House_Number	House_Category	Rate_Multiplier	Construction_Status	Survey_Date	Old_Property_Tax_Id	Total_Built-Up_Area	GIS_Map_Parcel_Id	Property_Label	Old_Arv	New_Arv	Arv_Difference %	Property_Tax 10%	Water_Tax 10%	Sewerage_Tax 4%	Old_Tax	New Tax
1721	Sector 9, Block E	E 101	Hansho Devi	bs bis	Vijay Nagar	9871018182	SelfOccupied	1500	1400	0	2750	Pakka	Belov12	2018	E 101	Residential		Constructed	2021-04-13	VN4904	2750	568	00-001	8736	28710	229%	2871	2871	2871	874	8613
1722	Sector 9, Block E	E-102	D.K Sarswat	ganga prasad	New Vijay Nagar	8130025951	SelfOccupied	1500	1450	0	4250	Pakka	Belov12	2015	E-102	Residential		Constructed	2021-04-13	VN4906	4250	569	00-001	12622	44370	252%	4437	4437	4437	1262	13311
1723	Sector 9, Block E	E-103	Siyaram		Near By Kanosa Convent Public School E Block New Vijay Nagar Ghaziabdnear		SelfOccupied	1000	1000	0	2000	Pakka	Belov12	2009	E/103	Residential		Constructed	2022-02-28	VN4908	2000	570	00-001	7889	20880	165%	2088	2088	2088	789	6264


लिपिक हस्ताक्षर



हस्ताक्षर राजस्व निरीक्षक



कर अधीक्षक हस्ताक्षर




Zone_Name - Vijay Nagar Zone, Ward - New Vijay Nagar (14)

Sr. No.	Mohalla_Name	Govt Plot Id	Owner_Name	Father & Husband Name	Road Name	Mobile_Number	Occupancy_Status	Plot_Area	Total_Area_On_Ground_Floor	Total_Rented_Residential_Builtup_Area	Total_Self_Residential_Builtup_Area	House_Type	Road_Width	Construction_Year	House_Number	House_Category	Rate_Multiplier	Construction_Status	Survey_Date	Old_Property_Tax_Id	Total_Builtup_Area	GIS_Map_Parcel_Id	Property_Label	Old_Arv	New_Arv	Arv_Difference %	Property_Tax 10%	Water_Tax 10%	Sewerage_Tax 4%	Old_Tax	New Tax
1724	Sector 9, Block E	E 110	Sukh Pal Singh		Near By Kanosa Convent Public School E Block New Vijay Nagar Ghaziabdnear		SelfOccupied	1500	1500	0	1600	Pakka	Belowl2	2012	E 104	Residential		Constructed	2021-04-13	VN4921	1600	572	00-001	11688	16704	43%	1670	1670	1670	1169	5011
1725	Sector 9, Block E	E-105	Yatri Singh	ram surat singh	New Vijay Nagar	9717640102	SelfOccupied	1500	1450	0	2850	Pakka	Belowl2	2009	E-105	Residential		Constructed	2021-04-13	VN4911	2850	573	00-001	18993	29754	57%	2975	2975	2975	1899	8926
1726	Sector 9, Block E	E-106	Ketki Devi	Ram Nath	Vijay Nagar	7011094287	SelfOccupied	1500	1400	0	1500	Pakka	Belowl2	2010	E-106	Residential		Constructed	2021-04-13	VN4913	1500	574	00-001	8036	15660	95%	1566	1566	1566	804	4698

लिपिक हस्ताक्षर



हस्ताक्षर राजस्व निरीक्षक



कर अधीक्षक हस्ताक्षर




Zone_Name - Vijay Nagar Zone, Ward - New Vijay Nagar (14)

Sr. No.	Mohalla_Name	Govt Plot Id	Owner_Name	Father & Husband Name	Road Name	Mobile Number	Occupancy Status	Plot Area	Total Area On Ground Floor	Total Residential Built up Area	Total Self Residential Built up Area	House Type	Road Width	Construction Year	House Number	House Category	Rate Multiplier	Construction Status	Survey Date	Old Property Tax Id	Total Built Up Area	GIS Map Parcel Id	Property Label	Old Arv	New Arv	Arv Difference %	Property Tax 10%	Water Tax 10%	Sewerage Tax 4%	Old Tax	New Tax
1727	Sector 9, Block E	E 107	Kushum	Bhudev Singh	Vijay Nagar	9868519060	SelfOccupied	1500	1450	0	4250	Pakka	Belov12	2012	E 107	Residential		Constructed	2021-04-13	VN4915	4250	575	00-001	35766	44370	24%	4437	4437	4437	3577	13311
1728	Sector 9, Block E	E-108	Ghure Lal	khacheru	Vijay Nagar	9868669293	SelfOccupied	4250	1450	0	3350	Pakka	Belov12	2009	E-108	Residential		Constructed	2021-04-13	VN4916	3350	576	00-001	22080	34974	58%	3497	3497	3497	2208	10492
1729	Sector 9, Block E	E 109	Hemant Arora	davendra arora	Vijay Nagar	9953068664	SelfOccupied	1500	1400	0	2750	Pakka	Belov12	2017	E 109	Residential		Constructed	2021-04-13	VN4919	2750	577	00-001	8941	28710	221%	2871	2871	2871	894	8613
1730	Sector 9, Block E	E-110	N/A		New Vijay Nagar		SelfOccupied	2000	1950	0	4350	Pakka	Belov12	2010	E-110	Residential		Constructed	2021-04-13	N/A	4350	578	00-001	-	45414	0%	4541	4541	4541	-	13624
1731	Sector 9, Block E	E 122	Shukantla Devi	Ved Prakash	Vijay Nagar	9958704990	SelfOccupied	2000	1900	0	3550	Pakka	Belov12	2018	E 122	Mix	5	Constructed	2021-04-13	VN4940	3750	579	00-001	26299	51078	94%	5108	5108	5108	2630	15323

लिपिक हस्ताक्षर



हस्ताक्षर राजस्व निरीक्षक




कर अधीक्षक हस्ताक्षर



Zone_Name - Vijay Nagar Zone, Ward - New Vijay Nagar (14)

Sr. No.	Mohalla_Name	Govt Plot Id	Owner_Name	Father & Husband Name	Road Name	Mobile Number	Occupancy Status	Plot Area	Total Area On Ground Floor	Total Residential Built up Area	Total Self Residential Built up Area	House Type	Road Width	Construction Year	House Number	House Category	Rate Multiplier	Construction Status	Survey Date	Old Property Tax Id	Total Built Up Area	GIS Map Parcel Id	Property Label	Old Arv	New Arv	Arv Difference %	Property Tax 10%	Water Tax 10%	Sewerage Tax 4%	Old Tax	New Tax
1732	Sector 9, Block E	E 121	Devvander Kuma Moriya	Motilal Maurya	Vijay Nagar	7726998555	SelfOccupied	2000	1850	0	5550	Pakka	Belowl2	2012	E 121	Residential		Constructed	2021-04-13	VN4939	5550	580	00-001	18993	57942	205%	5794	5794	5794	1899	17383
1733	Sector 9, Block F	E 120	Suman Devi	Hiralal	Vijay Nagar	9818731786	SelfOccupied	1500	1450	0	2700	Pakka	Belowl2	2012	E 120	Mix	5	Constructed	2021-04-13	VN4938	2850	581	00-001	21275	38700	82%	3870	3870	3870	2128	11610
1734	Sector 9, Block F	E 119	Chander Bhaan		New Vijay Nagar	9999663030	SelfOccupied	1500	1450	0	2600	Pakka	Belowl2	2015	E 119	Mix	5	Constructed	2021-04-13	VN4937	2850	582	00-001	15779	44664	183%	4466	4466	4466	1578	13399
1735	Sector 9, Block F	E-118	Laxmi Devi		New Vijay Nagar	8920493370	SelfOccupied	1000	950	0	1650	Pakka	Belowl2	2015	E-118	Mix	5	Constructed	2021-04-13	VN4935	1850	583	00-001	19895	31242	57%	3124	3124	3124	1990	9373
1736	Sector 9, Block E	E-117	Rajender Parshad Saxsena	bhagwati parsad	New Vijay Nagar	8447072681	SelfOccupied	2850	1550	0	2850	Pakka	Belowl2	2004	E-117	Mix	5	Constructed	2021-04-13	VN22500	2950	584	00-001	18993	36762	94%	3676	3676	3676	1899	11029

लिपिक हस्ताक्षर



हस्ताक्षर राजस्व निरीक्षक




कर अधीक्षक हस्ताक्षर




Zone_Name - Vijay Nagar Zone, Ward - New Vijay Nagar (14)

Sr. No.	Mohalla_Name	Govt Plot Id	Owner_Name	Father & Husband Name	Road Name	Mobile Number	Occupancy_Status	Plot Area	Total_Area_On_Ground_Floor	Total_Rented_Residential_Builtup_Area	Total_Self_Residential_Builtup_Area	House_Type	Road_Width	Construction_Year	House_Number	House_Category	Rate_Multiplier	Construction_Status	Survey_Date	Old_Property_Tax_Id	Total_Built_Up_Area	GIS_Map_Parcel_Id	Property_Label	Old_Arv	New_Arv	Arv_Difference %	Property_Tax 10%	Water_Tax 10%	Sewerage_Tax 4%	Old_Tax	New Tax
1737	Sector 9, Block E	E 116	Ankit And Sachin Kumar	Ramesh chand	Vijay Nagar	9990809272	SelfOccupied	1500	1500	0	2750	Pakka	Belov12	2016	E-116	Residential		Constructed	2021-04-13	VN4933	2750	585	00-001	26231	28710	9%	2871	2871	2871	2623	8613
1738	Sector 9, Block F	E-115	Dholavati	sarwan singh	New Vijay Nagar	8800972662	SelfOccupied	2850	1450	0	2850	Pakka	Belov12	2006	E-115	Residential		Constructed	2021-04-13	VN4931	2850	586	00-001	18993	29754	57%	2975	2975	2975	1899	8926
1739	Sector 9, Block E	E-114	Bijander Kumar	Late natth u singh	New Vijay Nagar	9250297290	SelfOccupied	1500	1400	0	2900	Pakka	Belov12	2017	E-114	Residential		Constructed	2021-04-13	VN4929	2900	587	00-001	22080	30276	37%	3028	3028	3028	2208	9083
1740	Sector 9, Block F	E 113	N/A		Vijay Nagar		SelfOccupied	1500	1450	0	1450	Pakka	Belov12	2005	E 113	Residential		Constructed	2021-04-13	N/A	1450	588	00-001	-	15138	0%	1514	1514	1514	-	4541

लिपिक हस्ताक्षर



हस्ताक्षर राजस्व निरीक्षक



कर अधीक्षक हस्ताक्षर



Zone_Name - Vijay Nagar Zone, Ward - New Vijay Nagar (14)

Sr. No.	Mohalla_Name	Govt Plot Id	Owner_Name	Father & Husband Name	Road Name	Mobile Number	Occupancy Status	Plot Area	Total Area On Ground Floor	Total Residential Built up Area	Total Self Residential Built up Area	House Type	Road Width	Construction Year	House Number	House Category	Rate Multiplier	Construction Status	Survey Date	Old Property Tax Id	Total Built Up Area	GIS Map Parcel Id	Property Label	Old Arv	New Arv	Arv Difference %	Property Tax 10%	Water Tax 10%	Sewerage Tax 4%	Old Tax	New Tax
1741	Sector 9, Block E	E-112	N/A		Near E - Block J K G Public School Vijay Nagar Ghaziabad		Self Occupied	1500	1500	0	1500	Pakka	Belov12	2009	E-115	Residential		Constructed	2022-04-18	N/A	1500	589	00-001	-	15660	0%	1566	1566	1566	-	4698
1742	Sector 9, Block E	E-111	Bijender And Kusum		New Vijay Nagar	9818029412	Self Occupied	5750	1950	0	5750	Pakka	Belov12	2012	E-111	Residential		Constructed	2021-04-13	VN4923	5750	590	00-001	27370	60030	119%	6003	6003	6003	2737	18009
1743	Sector 9, Block E	E-145	Rajbala		J. K. G. International School Sector 9 New Vijay Nagar Ghaziabad	9015797957	Self Occupied	1500	1500	0	4500	Pakka	Belov12	2010	E/145	Residential		Constructed	2022-03-02	VN4977	4500	591	00-001	26033	46980	80%	4698	4698	4698	2603	14094

लिपिक हस्ताक्षर



हस्ताक्षर राजस्व निरीक्षक



कर अधीक्षक हस्ताक्षर



Zone_Name - Vijay Nagar Zone, Ward - New Vijay Nagar (14)

Sr. No.	Mohalla_Name	Govt Plot Id	Owner_Name	Father & Husband Name	Road Name	Mobile Number	Occupancy Status	Plot Area	Total Area On Ground Floor	Total Residential Built up Area	Total Self Residential Built up Area	House Type	Road Width	Construction Year	House Number	House Category	Rate Multiplier	Construction Status	Survey Date	Old Property Tax Id	Total Built up Area	GIS Map Parcel Id	Property Label	Old Arv	New Arv	Arv Difference %	Property Tax 10%	Water Tax 10%	Sewerage Tax 4%	Old Tax	New Tax
1744	Sector 9, Block E	E-144	Raaj Singh		J. K. G. International School Sector 9 New Vijay Nagar Ghaziabad	9211722775	SelfOccupied	1500	1500	0	2400	Pakka	Belowl12	2003	E/144	Residential		Constructed	2022-03-02	VN4975	2400	592	00-001	8766	25056	186%	2506	2506	2506	877	7517
1745	Sector 9, Block E	E143	Ashok Kumar Shrivastav	ishwar dayal shrivastav	J. K. G. International School Sector 9 New Vijay Nagar Ghaziabad	9990199234	SelfOccupied	900	900	0	2700	Pakka	Belowl12	2010	E/143	Residential		Constructed	2022-03-02	VN4974	2700	593	00-001	5258	28188	436%	2819	2819	2819	526	8456

लिपिक हस्ताक्षर



हस्ताक्षर राजस्व निरीक्षक



कर अधीक्षक हस्ताक्षर



Zone_Name - Vijay Nagar Zone, Ward - New Vijay Nagar (14)

Sr. No.	Mohalla_Name	Govt Plot Id	Owner_Name	Father & Husband Name	Road Name	Mobile Number	Occupancy Status	Plot Area	Total Area On Ground Floor	Total Residential Built up Area	Total Self Residential Built up Area	House Type	Road Width	Construction Year	House Number	House Category	Rate Multiplier	Construction Status	Survey Date	Old Property Tax Id	Total Built Up Area	GIS Map Parcel Id	Property Label	Old Area	New Area	Arv Difference %	Property Tax 10%	Water Tax 10%	Sewerage Tax 4%	Old Tax	New Tax
1746	Sector 9, Block E	E142	B.D Sharm a		J. K. G. International School Sector 9 New Vijay Nagar Ghaziabad	9911476576	SelfOccupied	900	900	0	2700	Pakka	Belowl12	2010	E/142	Residential		Constructed	2022-03-02	VN22502	2700	594	00-001	14302	28188	97%	2819	2819	2819	1430	8456
1747	Sector 9, Block E	E-141	Anarkali		J. K. G. International School Sector 9 New Vijay Nagar Ghaziabad	9910422627	SelfOccupied	1200	1200	0	1200	Pakka	Belowl12	2011	E/141	Residential		Constructed	2022-03-02	VN22501	1200	595	00-001	8633	12528	45%	1253	1253	1253	863	3758

लिपिक हस्ताक्षर



हस्ताक्षर राजस्व निरीक्षक



कर अधीक्षक हस्ताक्षर



Zone_Name - Vijay Nagar Zone, Ward - New Vijay Nagar (14)

Sr. No.	Mohalla_Name	Govt Plot Id	Owner_Name	Father & Husband Name	Road Name	Mobile Number	Occupancy Status	Plot Area	Total Area On Ground Floor	Total Residential Built up Area	Total Self Residential Built up Area	House Type	Road Width	Construction Year	House Number	House Category	Rate Multiplier	Construction Status	Survey Date	Old Property Tax Id	Total Built up Area	GIS Map Parcel Id	Property Label	Old Arv	New Arv	Arv Difference %	Property Tax 10%	Water Tax 10%	Sewerage Tax 4%	Old Tax	New Tax
1748	Sector 9, Block E	E-140	Seema Verma		J. K. G. International School Sector 9 New Vijay Nagar Ghaziabad	9910629655	SelfOccupied	1200	1200	0	1200	Pakka	Belowl12	2013	E/140	Residential		Constructed	2022-03-02	VN4972	1200	596	00-001	7304	12528	72%	1253	1253	1253	730	3758
1749	Sector 9, Block E	E139	Santosh Anand		J. K. G. International School Sector 9 New Vijay Nagar Ghaziabad	9312793085	SelfOccupied	900	900	0	900	Pakka	Belowl12	2005	E/139	Residential		Constructed	2022-03-02	VN4970	900	597	00-001	6150	9396	53%	940	940	940	615	2819
1750	Sector 9, Block F	138	N/A		Vijay Nagar		SelfOccupied	3000	3000	0	6000	Pakka	Belowl12	2010	138	Residential		Constructed	2022-03-02	N/A	6000	598	00-001	-	62640	0%	6264	6264	6264	-	18792

लिपिक हस्ताक्षर



हस्ताक्षर राजस्व निरीक्षक



कर अधीक्षक हस्ताक्षर



Zone_Name - Vijay Nagar Zone, Ward - New Vijay Nagar (14)

Sr. No.	Mohalla_Name	Govt Plot Id	Owner_Name	Father & Husband Name	Road Name	Mobile Number	Occupancy Status	Plot Area	Total Area On Ground Floor	Total Residential Built up Area	Total Self Residential Built up Area	House Type	Road Width	Construction Year	House Number	House Category	Rate Multiplier	Construction Status	Survey Date	Old Property Tax Id	Total Built Up Area	GIS Map Parcel Id	Property Label	Old Arv	New Arv	Arv Difference %	Property Tax 10%	Water Tax 10%	Sewerage Tax 4%	Old Tax	New Tax
1751	Sector 9, Block E	A 99	Shayam Veer Singh	Jagdish Singh	Vijay Nagar	9818507835	SelfOccupied	1500	1400	0	1400	Pakka	Belowl2	2004	A 99	Residential		Constructed	2021-04-10	N/A	1400	672	00-001	-	14616	0%	1462	1462	1462	-	4385
1752	Sector 9, Block E	140C	N/A		Mawai Road Old Vijay Nagar Ghaziana d		SelfOccupied	2980	500	0	500	Pakka	Belowl2	2019	140C	Residential		Constructed	2021-04-15	N/A	500	679	00-001	-	5220	0%	522	522	522	-	1566
1753	Sector 9, Block E	95	N/A		Mawai Road Old Vijay Nagar Ghaziana d		SelfOccupied	2500	2400	0	4800	Pakka	Belowl2	2019	95	Residential		Constructed	2021-04-15	N/A	4800	681	00-001	-	50112	0%	5011	5011	5011	-	15034
1754	Sector 9, Block E	104	N/A		Mawai Road Old Vijay Nagar Ghaziana d		SelfOccupied	3000	3000	0	6000	Pakka	Belowl2	2019	104	Residential		Constructed	2021-04-15	N/A	6000	682	00-001	-	62640	0%	6264	6264	6264	-	18792

लिपिक हस्ताक्षर



हस्ताक्षर राजस्व निरीक्षक



कर अधीक्षक हस्ताक्षर




Zone_Name - Vijay Nagar Zone, Ward - New Vijay Nagar (14)

Sr. No.	Mohalla_Name	Govt Plot Id	Owner_Name	Father & Husband Name	Road Name	Mobile_Number	Occupancy_Status	Plot Area	Total_Area_On_Ground_Floor	Total_Rented_Residential_Builtup_Area	Total_Self_Residential_Builtup_Area	House_Type	Road_Width	Construction_Year	House_Number	House_Category	Rate_Multiplier	Construction_Status	Survey_Date	Old_Property_Tax_Id	Total_Builtup_Area	GIS_Map_Parcel_Id	Property_Label	Old_Arv	New_Arv	Arv_Difference %	Property_Tax 10%	Water_Tax 10%	Sewerage_Tax 4%	Old_Tax	New Tax
1755	Sector 9, Block E	140A	N/A		Mawai Road Old Vijay Nagar Ghaziana d		SelfOccupied	3000	2500	0	2500	Pakka	Below12	2019	140A	Residential		Constructed	2021-04-15	N/A	2500	684	00-001	-	26100	0%	2610	2610	2610	-	7830
1756	Sector 9, Block E	140D	N/A		Mawai Road Old Vijay Nagar Ghaziana d		SelfOccupied	3000	3000	0	3000	Pakka	Below12	2019	140D	Residential		Constructed	2021-04-15	N/A	3000	686	00-001	-	31320	0%	3132	3132	3132	-	9396
1757	Sector 9, Block E	140B	Rohit Kumar		Mawai Road Old Vijay Nagar Ghaziana d		SelfOccupied	1700	1500	0	1500	Pakka	Below12	2011	140B	Residential		Constructed	2021-04-15	N/A	1500	687	00-001	-	15660	0%	1566	1566	1566	-	4698

लिपिक हस्ताक्षर



हस्ताक्षर राजस्व निरीक्षक



कर अधीक्षक हस्ताक्षर




Zone_Name - Vijay Nagar Zone, Ward - New Vijay Nagar (14)

Sr. No.	Mohalla_Name	Govt Plot Id	Owner_Name	Father & Husband Name	Road Name	Mobile Number	Occupancy_Status	Plot Area	Total_Area_On_Ground_Floor	Total_Rented_Residential_Builtup_Area	Total_Self_Residential_Builtup_Area	House_Type	Road_Width	Construction_Year	House_Number	House_Category	Rate_Multiplier	Construction_Status	Survey_Date	Old_Property_Tax_Id	Total_Builtup_Area	GIS_Map_Parcel_Id	Property_Label	Old_Arv	New_Arv	Arv_Difference %	Property_Tax 10%	Water_Tax 10%	Sewerage_Tax 4%	Old_Tax	New Tax
1758	Sector 9, Block E	105	Mohamed Ali	POSA K ALI	Mawai Road Old Vijay Nagar Ghaziana d		SelfOccupied	1480	1400	0	5600	Pakka	Below12	2014	105	Residential		Constructed	2021-04-15	N/A	5600	688	00-001	-	58464	0%	5846	5846	5846	-	17539
1759	Sector 9, Block E	140	Aman Sharma		Mawai Road Old Vijay Nagar Ghaziana d		SelfOccupied	1700	1500	0	1500	Pakka	Below12	2011	140	Residential		Constructed	2021-04-15	N/A	1500	689	00-001	-	15660	0%	1566	1566	1566	-	4698
1760	Sector 9, Block E	164	Aslam Ali	MOHD ALI	Mawai Road Old Vijay Nagar Ghaziana d	8527855314	SelfOccupied	1300	1200	0	1200	Pakka	Below12	2014	164	Residential		Constructed	2021-04-15	N/A	1200	690	00-001	-	12528	0%	1253	1253	1253	-	3758


लिपिक हस्ताक्षर



हस्ताक्षर राजस्व निरीक्षक



कर अधीक्षक हस्ताक्षर



Zone_Name - Vijay Nagar Zone, Ward - New Vijay Nagar (14)

Sr. No.	Mohalla_Name	Govt Plot Id	Owner_Name	Father & Husband Name	Road Name	Mobile Number	Occupancy_Status	Plot Area	Total_Area_On_Ground_Floor	Total_Rented_Residential_Builtup_Area	Total_Self_Residential_Builtup_Area	House_Type	Road_Width	Construction_Year	House_Number	House_Category	Rate_Multiplier	Construction_Status	Survey_Date	Old_Property_Tax_Id	Total_Builtup_Area	GIS_Map_Parcel_Id	Property_Label	Old_Arv	New_Arv	Arv_Difference %	Property_Tax 10%	Water_Tax 10%	Sewerage_Tax 4%	Old_Tax	New Tax
1761	Sector 9, Block E	96/1	Kuldeep	OMPR AKASH	Mawai Road Old Vijay Nagar Ghaziana d	9560232846	SelfOccupied	1050	950	0	1450	Pakka	Below12	2014	96/1	Residential		Constructed	2021-04-15	N/A	1450	691	00-001	-	15138	0%	1514	1514	1514	-	4541
1762	Sector 9, Block E	96	Nitish Jana		Mawai Road Old Vijay Nagar Ghaziana d		SelfOccupied	2000	1700	0	3400	Pakka	Below12	2014	96	Residential		Constructed	2021-04-15	N/A	3400	692	00-001	-	35496	0%	3550	3550	3550	-	10649
1763	Sector 9, Block E	97	Harish Chand		Mawai Road Old Vijay Nagar Ghaziana d		SelfOccupied	1480	1400	0	2800	Pakka	Below12	2014	97	Residential		Constructed	2021-04-15	N/A	2800	693	00-001	-	29232	0%	2923	2923	2923	-	8770

लिपिक हस्ताक्षर



हस्ताक्षर राजस्व निरीक्षक



कर अधीक्षक हस्ताक्षर



Zone_Name - Vijay Nagar Zone, Ward - New Vijay Nagar (14)

Sr. No.	Mohalla_Name	Govt Plot Id	Owner_Name	Father & Husband Name	Road Name	Mobile Number	Occupancy_Status	Plot Area	Total_Area_On_Ground_Floor	Total_Rented_Residential_Builtup_Area	Total_Self_Residential_Builtup_Area	House_Type	Road_Width	Construction_Year	House_Number	House_Category	Rate_Multiplier	Construction_Status	Survey_Date	Old_Property_Tax_Id	Total_Builtup_Area	GIS_Map_Parcel_Id	Property_Label	Old_Arv	New_Arv	Arv_Difference %	Property_Tax 10%	Water_Tax 10%	Sewerage_Tax 4%	Old_Tax	New Tax
1764	Sector 9, Block E	97/1	N/A		Mawai Road Old Vijay Nagar Ghaziana d		SelfOccupied	1700	1500	0	4500	Pakka	Below12	2014	97/1	Residential		Constructed	2021-04-15	N/A	4500	694	00-001	-	46980	0%	4698	4698	4698	-	14094
1765	Sector 9, Block E	H.No .89	Ramesh Bhara dwaj		Mawai Road Old Vijay Nagar Ghaziana d		SelfOccupied	1480	1400	0	4200	Pakka	Below12	2014	89	Residential		Constructed	2021-04-15	N/A	4200	695	00-001	-	43848	0%	4385	4385	4385	-	13154
1766	Sector 9, Block E	H.No .147	Radha y Shyam Sharma		Mawai Road Old Vijay Nagar Ghaziana d		SelfOccupied	1480	1400	0	2800	Pakka	Below12	2014	147	Residential		Constructed	2021-04-15	N/A	2800	696	00-001	-	29232	0%	2923	2923	2923	-	8770


लिपिक हस्ताक्षर



हस्ताक्षर राजस्व निरीक्षक



कर अधीक्षक हस्ताक्षर



Zone_Name - Vijay Nagar Zone, Ward - New Vijay Nagar (14)

Sr. No.	Mohalla_Name	Govt Plot Id	Owner_Name	Father & Husband Name	Road Name	Mobile Number	Occupancy_Status	Plot Area	Total_Area_On_Ground_Floor	Total_Rented_Residential_Builtup_Area	Total_Self_Residential_Builtup_Area	House_Type	Road_Width	Construction_Year	House_Number	House_Category	Rate_Multiplier	Construction_Status	Survey_Date	Old_Property_Tax_Id	Total_Builtup_Area	GIS_Map_Parcel_Id	Property_Label	Old_Arv	New_Arv	Arv_Difference %	Property_Tax 10%	Water_Tax 10%	Sewerage_Tax 4%	Old_Tax	New Tax
1767	Sector 9, Block E	140	Deepak Saxena		Mawai Road Old Vijay Nagar Ghaziana d		SelfOccupied	2500	2200	0	4400	Pakka	Below12	2010	140	Residential		Constructed	2021-04-15	N/A	4400	697	00-001	-	45936	0%	4594	4594	4594	-	13781
1768	Sector 9, Block E	141	Mhri		Mawai Road Old Vijay Nagar Ghaziana d		SelfOccupied	980	750	0	1250	Pakka	Below12	2010	141	Residential		Constructed	2021-04-15	VN37357	1250	698	00-001	8032	13050	62%	1305	1305	1305	803	3915
1769	Sector 9, Block E	142	Hrgyan Singh (Adhyashi)		Mawai Road Old Vijay Nagar Ghaziana d		SelfOccupied	1480	1200	0	2400	Pakka	Below12	2010	142	Residential		Constructed	2021-04-15	VN37359	2400	699	00-001	3795	25056	560%	2506	2506	2506	380	7517

लिपिक हस्ताक्षर



हस्ताक्षर राजस्व निरीक्षक



कर अधीक्षक हस्ताक्षर



Zone_Name - Vijay Nagar Zone, Ward - New Vijay Nagar (14)

Sr. No.	Mohalla_Name	Govt Plot Id	Owner_Name	Father & Husband Name	Road Name	Mobile Number	Occupancy_Status	Plot Area	Total_Area_On_Ground_Floor	Total_Reputed_Residential_Builtup_Area	Total_Self_Residential_Builtup_Area	House_Type	Road_Width	Construction_Year	House_Number	House_Category	Rate_Multiplier	Construction_Status	Survey_Date	Old_Property_Tax_Id	Total_Builtup_Area	GIS_Map_Parcel_Id	Property_Label	Old_Arv	New_Arv	Arv_Difference %	Property_Tax 10%	Water_Tax 10%	Sewerage_Tax 4%	Old_Tax	New Tax
1770	Sector 9, Block E	143	Atique Ahmad (Adhyashi)		Mawai Road Old Vijay Nagar Ghaziana d		SelfOccupied	1480	1200	0	2400	Pakka	Below12	2010	143	Residential		Constructed	2021-04-15	VN35605	2400	700	00-001	7969	25056	214%	2506	2506	2506	797	7517
1771	Sector 9, Block E	117	N/A		Mawai Road Old Vijay Nagar Ghaziana d		SelfOccupied	700	500	0	400	Pakka	Below12	2010	117	Mix	5	Constructed	2021-04-15	N/A	500	701	00-001	-	11184	0%	1118	1118	1118	-	3355
1772	Sector 9, Block F	H.N. 119/2,	Talat Siddiqui		Vijay Nagar		SelfOccupied	800	750	0	1500	Pakka	Below12	2010	119/2	Residential		Constructed	2021-04-15	N/A	1500	702	00-001	-	15660	0%	1566	1566	1566	-	4698
1773	Sector 9, Block E	116	N/A		Mawai Road Old Vijay Nagar Ghaziana d		SelfOccupied	980	900	0	1400	Pakka	Below12	2010	116	Residential		Constructed	2021-04-15	N/A	1400	703	00-001	-	14616	0%	1462	1462	1462	-	4385

लिपिक हस्ताक्षर



हस्ताक्षर राजस्व निरीक्षक



कर अधीक्षक हस्ताक्षर



Zone_Name - Vijay Nagar Zone, Ward - New Vijay Nagar (14)

Sr. No.	Mohalla_Name	Govt Plot Id	Owner_Name	Father & Husband Name	Road Name	Mobile Number	Occupancy_Status	Plot Area	Total_Area_On_Ground_Floor	Total_Rented_Residential_Builtup_Area	Total_Self_Residential_Builtup_Area	House_Type	Road Width	Construction_Year	House_Number	House_Category	Rate_Multiplier	Construction_Status	Survey Date	Old_Property_Tax_Id	Total_Built-Up_Area	GIS_Map_Parcel_Id	Property_Label	Old_Arv	New_Arv	Arv_Difference %	Property Tax 10%	Water_Tax 10%	Sewerage_Tax 4%	Old_Tax	New Tax
1774	Sector 9, Block F	h no B-128	Geeta Devi		Vijay Nagar		SelfOccupied	1500	1400	0	1400	Pakka	Below12	2016	h no B-128	Residential		Constructed	2021-04-14	N/A	1400	704	00-001	-	14616	0%	1462	1462	1462	-	4385
1775	Sector 9, Block F	h no E 116	Gulab Singh		Vijay Nagar		SelfOccupied	1500	1300	0	1450	Pakka	Below12	2009	h no. E 116	Residential		Constructed	2021-04-14	N/A	1450	705	00-001	-	15138	0%	1514	1514	1514	-	4541
1776	Sector 9, Block E	E-128	Indrajji		J. K. G. International School Sector 9 New Vijay Nagar Ghaziabad	9212803883	SelfOccupied	1800	1200	0	1200	Pakka	Below12	2010	E/128	Residential		Constructed	2022-03-02	VN4951	1200	706	00-001	4003	12528	213%	1253	1253	1253	400	3758
1777	Sector 9, Block E	E-127	Seema	SHUBHAS SHARMA	Vijay Nagar	9818761521	SelfOccupied	2480	1500	0	5000	Pakka	Below12	2013	E-127	Residential		Constructed	2021-04-14	VN4949	5000	707	00-001	27600	52200	89%	5220	5220	5220	2760	15660

लिपिक हस्ताक्षर



हस्ताक्षर राजस्व निरीक्षक



कर अधीक्षक हस्ताक्षर



Zone_Name - Vijay Nagar Zone, Ward - New Vijay Nagar (14)

Sr. No.	Mohalla_Name	Govt Plot Id	Owner_Name	Father & Husband Name	Road Name	Mobile Number	Occupancy Status	Plot Area	Total Area On Ground	Total Rented Residential Built up Area	Total Self Residential Built up Area	House Type	Road Width	Construction Year	House Number	House Category	Rate Multiplier	Construction Status	Survey Date	Old Property Tax Id	Total Built Up Area	GIS Map Parcel Id	Property Label	Old Arv	New Arv	Arv Difference %	Property Tax 10%	Water Tax 10%	Sewerage Tax 4%	Old Tax	New Tax
1778	Sector 9, Block E	E-126	Chander Pal	DHARAM SINGH	Vijay Nagar	7503441183	Self Occupied	2480	1500	0	4500	Pakka	Belw12	2010	E-126	Residential		Constructed	2021-04-14	VN4947	4500	708	00-001	21039	46980	123%	4698	4698	4698	2104	14094
1779	Sector 9, Block F	E-125	Kumar Pal	Ite-shri babulal	Vijay Nagar	7217771463	Self Occupied	2500	1500	0	3200	Pakka	Belw12	2010	E-125	Residential		Constructed	2021-04-14	VN4946	3200	709	00-001	15779	33408	112%	3341	3341	3341	1578	10022
1780	Sector 9, Block F	124	Om Pal Singh		New Vijay Nagar		Self Occupied	2500	1800	0	5400	Pakka	Belw12	2010	124	Residential		Constructed	2021-04-14	N/A	5400	710	00-001	-	56376	0%	5638	5638	5638	-	16913
1781	Sector 9, Block E	123	Ram Kishan	Shivcharan	Mawai Road Old Vijay Nagar Ghaziana	8745047005	Self Occupied	2500	1200	0	1200	Pakka	Belw12	2003	123	Residential		Constructed	2021-04-14	N/A	1200	711	00-001	-	12528	0%	1253	1253	1253	-	3758

लिपिक हस्ताक्षर



हस्ताक्षर राजस्व निरीक्षक



कर अधीक्षक हस्ताक्षर



Zone_Name - Vijay Nagar Zone, Ward - New Vijay Nagar (14)

Sr. No.	Mohalla_Name	Govt Plot Id	Owner_Name	Father & Husband Name	Road Name	Mobile Number	Occupancy Status	Plot Area	Total Area On Ground Floor	Total Rented Residential Built up Area	Total Self Residential Built up Area	House Type	Road Width	Construction Year	House Number	House Category	Rate Multiplier	Construction Status	Survey Date	Old Property Tax Id	Total Built Up Area	GIS Map Parcel Id	Property Label	Old Arv	New Arv	Arv Difference %	Property Tax 10%	Water Tax 10%	Sewerage Tax 4%	Old Tax	New Tax
1782	Sector 9, Block E	E33	N/A		J. K. G. International School Sector 9 New Vijay Nagar Ghaziabad		Self Occupied	1500	1500	0	2900	Pakka	Belowl2	2012	E/33	Mix	5	Constructed	2022-03-02	N/A	3000	712	00-001	-	37284	0%	3728	3728	3728	-	11185
1783	Sector 9, Block F	N/A	Harbhajan		Vijay Nagar	9560177437	Self Occupied	1500	1400	0	2750	Pakka	Belowl2	2015	N/A	Residential		Constructed	2021-04-15	N/A	2750	713	00-001	-	28710	0%	2871	2871	2871	-	8613
1784	Sector 9, Block F	E 131	Bimla Devi	Rumal Singh	Vijay Nagar	9311062943	Self Occupied	1500	1200	0	1200	Pakka	Belowl2	2012	E 131	Residential		Constructed	2021-04-15	VN4957	1200	714	00-001	8766	12528	43%	1253	1253	1253	877	3758
1785	Sector 9, Block E	E 130	Koushalya Vermani	prasad sahab	New Vijay Nagar	9810392615	Self Occupied	2000	1600	0	1600	Pakka	Belowl2	2016	E 130	Residential		Constructed	2021-04-15	VN4955	1600	715	00-001	8766	16704	91%	1670	1670	1670	877	5011


लिपिक हस्ताक्षर



हस्ताक्षर राजस्व निरीक्षक



कर अधीक्षक हस्ताक्षर



Zone_Name - Vijay Nagar Zone, Ward - New Vijay Nagar (14)

Sr. No.	Mohalla_Name	Govt Plot Id	Owner_Name	Father & Husband Name	Road Name	Mobile Number	Occupancy Status	Plot Area	Total Area On Ground Floor	Total Residential Built up Area	Total Self Residential Built up Area	House Type	Road Width	Construction Year	House Number	House Category	Rate Multiplier	Construction Status	Survey Date	Old Property Tax Id	Total Built up Area	GIS Map Parcel Id	Property Label	Old Arv	New Arv	Arv Difference %	Property Tax 10%	Water Tax 10%	Sewerage Tax 4%	Old Tax	New Tax
1786	Sector 9, Block E	E-129	Priyanka Sapra	Vijay Sapra	Vijay Nagar	9717991745	SelfOccupied	2500	1500	0	4600	Pakka	Belw12	2015	E-129	Residential		Constructed	2021-04-15	VN4953	4600	716	00-001	13149	48024	265%	4802	4802	4802	1315	14407
1787	Sector 9, Block E	E-129/A	Suresh Chandra Mittal	suresh chand	New Vijay Nagar	9625547252	SelfOccupied	800	750	0	1450	Pakka	Belw12	2015	E-129/A	Residential		Constructed	2021-04-15	VN30007	1450	717	00-001	9563	15138	58%	1514	1514	1514	956	4541
1788	Sector 9, Block E	142/1	N/A		Mawai Road Old Vijay Nagar Ghaziana d		SelfOccupied	1500	1200	0	1900	Pakka	Belw12	2014	142/1	Residential		Constructed	2021-04-15	N/A	1900	718	00-001	-	19836	0%	1984	1984	1984	-	5951
1789	Sector 9, Block E	142	Beer Singh	PURAN SINGH	Mawai Road Old Vijay Nagar Ghaziana d	7031316001	SelfOccupied	980	900	0	1800	Pakka	Belw12	2011	142	Residential		Constructed	2021-04-15	N/A	1800	719	00-001	-	18792	0%	1879	1879	1879	-	5638

लिपिक हस्ताक्षर



हस्ताक्षर राजस्व निरीक्षक



कर अधीक्षक हस्ताक्षर




Zone_Name - Vijay Nagar Zone, Ward - New Vijay Nagar (14)

Sr. No.	Mohalla_Name	Govt Plot Id	Owner_Name	Father & Husband Name	Road Name	Mobile Number	Occupancy_Status	Plot Area	Total_Area_On_Ground_Floor	Total_Rented_Residential_Builtup_Area	Total_Self_Residential_Builtup_Area	House_Type	Road_Width	Construction_Year	House_Number	House_Category	Rate_Multiplier	Construction_Status	Survey Date	Old_Property_Tax_Id	Total_Builtup_Area	GIS_Map_Parcel_Id	Property_Label	Old_Arv	New_Arv	Arv_Difference %	Property Tax 10%	Water_Tax 10%	Sewerage_Tax 4%	Old_Tax	New Tax
1790	Sector 9, Block E	143	Virendra Singh		Mawai Road Old Vijay Nagar Ghaziana d		SelfOccupied	980	800	0	1600	Pakka	Below12	2011	143	Residential		Constructed	2021-04-15	N/A	1600	720	00-001	-	16704	0%	1670	1670	1670	-	5011
1791	Sector 9, Block E	119	Nandan Jha		Mawai Road Old Vijay Nagar Ghaziana d		SelfOccupied	1700	1500	0	1500	Pakka	Below12	2011	119	Residential		Constructed	2021-04-15	N/A	1500	721	00-001	-	15660	0%	1566	1566	1566	-	4698
1792	Sector 9, Block E	120/1	N/A		Mawai Road Old Vijay Nagar Ghaziana d		SelfOccupied	980	850	0	850	Pakka	Below12	2011	120/1	Residential		Constructed	2021-04-15	N/A	850	725	00-001	-	8874	0%	887	887	887	-	2662

लिपिक हस्ताक्षर



हस्ताक्षर राजस्व निरीक्षक



कर अधीक्षक हस्ताक्षर




Zone_Name - Vijay Nagar Zone, Ward - New Vijay Nagar (14)

Sr. No.	Mohalla_Name	Govt Plot Id	Owner_Name	Father & Husband Name	Road Name	Mobile Number	Occupancy_Status	Plot Area	Total_Area_On_Ground_Floor	Total_Rented_Residential_Builtup_Area	Total_Self_Residential_Builtup_Area	House_Type	Road_Width	Construction_Year	House_Number	House_Category	Rate_Multiplier	Construction_Status	Survey Date	Old_Property_Tax_Id	Total_Builtup_Area	GIS_Map_Parcel_Id	Property_Label	Old_Arv	New_Arv	Arv_Difference %	Property Tax 10%	Water_Tax 10%	Sewerage_Tax 4%	Old_Tax	New Tax
1793	Sector 9, Block E	120	Basanti Devi	Amer Singh	Mawai Road Old Vijay Nagar Ghaziana d	9310979723	SelfOccupied	980	900	0	2700	Pakka	Belw12	2011	120	Residential		Constructed	2021-04-15	N/A	2700	727	00-001	-	28188	0%	2819	2819	2819	-	8456
1794	Sector 9, Block E	121/1	Debrup Goyal		Mawai Road Old Vijay Nagar Ghaziana d		SelfOccupied	900	850	0	1700	Pakka	Belw12	2011	121/1	Residential		Constructed	2021-04-15	N/A	1700	728	00-001	-	17748	0%	1775	1775	1775	-	5324
1795	Sector 9, Block E	h no 122/1	Guddi Sharma	satish chand	Mawai Road Old Vijay Nagar Ghaziana d	9891062547	SelfOccupied	800	780	0	1530	Pakka	Belw12	2018	h no 122/1	Residential		Constructed	2021-04-15	N/A	1530	729	00-001	-	15973	0%	1597	1597	1597	-	4792

लिपिक हस्ताक्षर



हस्ताक्षर राजस्व निरीक्षक



कर अधीक्षक हस्ताक्षर



Zone_Name - Vijay Nagar Zone, Ward - New Vijay Nagar (14)

Sr. No.	Mohalla_Name	Govt Plot Id	Owner_Name	Father & Husband Name	Road Name	Mobile Number	Occupancy_Status	Plot Area	Total_Area_On_Ground_Floor	Total_Rented_Residential_Builtup_Area	Total_Self_Residential_Builtup_Area	House_Type	Road_Width	Construction_Year	House_Number	House_Category	Rate_Multiplier	Construction_Status	Survey_Date	Old_Property_Tax_Id	Total_Built-Up_Area	GIS_Map_Parcel_Id	Property_Label	Old_Arv	New_Arv	Arv_Difference %	Property Tax 10%	Water_Tax 10%	Sewerage_Tax 4%	Old_Tax	New Tax
1796	Sector 9, Block E	118	Bimla Rani	SANTER PAL	Mawai Road Old Vijay Nagar Ghaziana d	9350099656	SelfOccupied	800	750	0	1350	Pakka	Belowl2	2010	118	Mix	5	Constructed	2021-04-15	N/A	1600	734	00-001	-	31614	0%	3161	3161	3161	-	9484
1797	Sector 9, Block F	115	Manjeet		Vijay Nagar		SelfOccupied	1500	1400	0	1650	Pakka	Belowl2	2015	115	Residential		Constructed	2021-04-15	N/A	1650	736	00-001	-	17226	0%	1723	1723	1723	-	5168
1798	Sector 9, Block F	116	Mohd Ali	Oshaf Ali	Vijay Nagar	8802699786	SelfOccupied	1500	1400	0	1400	Pakka	Belowl2	2003	116	Residential		Constructed	2021-04-15	N/A	1400	737	00-001	-	14616	0%	1462	1462	1462	-	4385
1799	Sector 9, Block E	h no 123	Anita Devi		Mawai Road Old Vijay Nagar Ghaziana d		SelfOccupied	800	780	0	1530	Pakka	Belowl2	2012	h no 123	Residential		Constructed	2021-04-15	N/A	1530	738	00-001	-	15973	0%	1597	1597	1597	-	4792

लिपिक हस्ताक्षर



हस्ताक्षर राजस्व निरीक्षक



कर अधीक्षक हस्ताक्षर



Zone_Name - Vijay Nagar Zone, Ward - New Vijay Nagar (14)

Sr. No.	Mohalla_Name	Govt Plot Id	Owner_Name	Father & Husband Name	Road Name	Mobile Number	Occupancy_Status	Plot Area	Total_Area_On_Ground_Floor	Total_Rented_Residential_Builtup_Area	Total_Self_Residential_Builtup_Area	House_Type	Road_Width	Construction_Year	House_Number	House_Category	Rate_Multiplier	Construction_Status	Survey Date	Old_Property_Tax_Id	Total_Builtup_Area	GIS_Map_Parcel_Id	Property_Label	Old_Arv	New_Arv	Arv_Difference %	Property Tax 10%	Water_Tax 10%	Sewerage_Tax 4%	Old_Tax	New Tax
1800	Sector 9, Block E	117/2	Shyam Lal	BHAGURAM	Mawai Road Old Vijay Nagar Ghaziana d	8826022624	SelfOccupied	780	750	0	1500	Pakka	Below12	2011	117/2	Residential		Constructed	2021-04-15	N/A	1500	739	00-001	-	15660	0%	1566	1566	1566	-	4698
1801	Sector 9, Block E	117 MA	Gajendra Sharma	SHREEDHAR	Mawai Road Old Vijay Nagar Ghaziana d	9911231276	SelfOccupied	1250	1200	0	2400	Pakka	Below12	2011	117 MA	Residential		Constructed	2021-04-15	N/A	2400	740	00-001	-	25056	0%	2506	2506	2506	-	7517
1802	Sector 9, Block E	N/A	N/A		New Vijay Nagar		SelfOccupied	1500	0	0	0	VacantLand	Below12	0	N/A	Residential		NotConstructed	2021-04-02	N/A	0	741	00-001	-	0	0%	0	0	0	-	0
1803	Sector 9, Block E	E 137	Jagmal Sharma	mevaram	New Vijay Nagar	9873905091	SelfOccupied	3000	1500	0	1700	Pakka	Below12	2016	E 137	Residential		Constructed	2021-04-15	VN4968	1700	742	00-001	10022	17748	77%	1775	1775	1775	1002	5324

लिपिक हस्ताक्षर



हस्ताक्षर राजस्व निरीक्षक



कर अधीक्षक हस्ताक्षर



Zone_Name - Vijay Nagar Zone, Ward - New Vijay Nagar (14)

Sr. No.	Mohalla_Name	Govt Plot Id	Owner_Name	Father & Husband Name	Road Name	Mobile Number	Occupancy Status	Plot Area	Total Area On Ground Floor	Total Rented Residential Built up Area	Total Self Residential Built up Area	House Type	Road Width	Construction Year	House Number	House Category	Rate Multiplier	Construction Status	Survey Date	Old Property Tax Id	Total Built Up Area	GIS Map Parcel Id	Property Label	Old Arv	New Arv	Arv Difference %	Property Tax 10%	Water Tax 10%	Sewerage Tax 4%	Old Tax	New Tax
1804	Sector 9, Block E	E-135	Santosh Sharma	bhagirtha prasad sharma	New Vijay Nagar	7011522646	SelfOccupied	1500	1000	0	1900	Pakka	Below12	2015	E-135	Residential		Constructed	2021-04-15	VN4964	1900	745	00-001	9466	19836	110%	1984	1984	1984	947	5951
1805	Sector 9, Block E	E-134	Madan Mohan		J. K. G. International School Sector 9 New Vijay Nagar Ghaziabad	8800330291	Rented	700	700	0	0	Pakka	Below12	2009	E/134	NonResidential	5	Constructed	2022-03-02	VN4962	1400	746	00-001	18993	98112	417%	9811	9811	9811	1899	29434
1806	Sector 9, Block E	E-70	Pushpa Devi	Tejver Tyagi	Vijay Nagar	9868578373	SelfOccupied	2000	1500	0	1500	Pakka	Below12	2012	E-70	Residential		Constructed	2021-04-13	VN4851	1500	747	00-001	12622	15660	24%	1566	1566	1566	1262	4698
1807	Sector 9, Block E	E-71	Madan Lal Bhatiyaa		Vijay Nagar	9910530605	SelfOccupied	2000	1600	0	4800	Pakka	Below12	2006	E-71	Residential		Constructed	2021-04-13	VN4852	4800	748	00-001	7027	50112	613%	5011	5011	5011	703	15034

लिपिक हस्ताक्षर



हस्ताक्षर राजस्व निरीक्षक



कर अधीक्षक हस्ताक्षर



Zone_Name - Vijay Nagar Zone, Ward - New Vijay Nagar (14)

Sr. No.	Mohalla_Name	Govt Plot Id	Owner_Name	Father & Husband Name	Road Name	Mobile Number	Occupancy_Status	Plot Area	Total_Area_On_Ground_Floor	Total_Reputed_Residential_Builtup_Area	Total_Self_Residential_Builtup_Area	House_Type	Road_Width	Construction_Year	House_Number	House_Category	Rate_Multiplier	Construction_Status	Survey Date	Old_Property_Tax_Id	Total_Built-Up_Area	GIS_Map_Parcel_Id	Property_Label	Old_Arv	New_Arv	Arv_Difference %	Property Tax 10%	Water_Tax 10%	Sewerage_Tax 4%	Old_Tax	New Tax
1808	Sector 9, Block E	72	Meena Kumari		New Vijay Nagar		SelfOccupied	1500	1000	0	2200	Pakka	Belowl12	2011	e-72	Residential		Constructed	2021-04-13	VN4854	2200	749	00-001	17710	22968	30%	2297	2297	2297	1771	6890
1809	Sector 9, Block E	e 73	Maya Devi	Indiraj Singh	Vijay Nagar		SelfOccupied	1500	1400	0	4100	Pakka	Belowl12	2016	E 73	Residential		Constructed	2021-04-13	VN4856	4100	750	00-001	6312	42804	578%	4280	4280	4280	631	12841
1810	Sector 9, Block E	E 74	Sushila Rani Sharma	Rajesh Kumar	Vijay Nagar	9868011160	SelfOccupied	1500	1450	0	2850	Pakka	Belowl12	2016	E-74	Residential		Constructed	2021-04-13	VN4858	2850	751	00-001	10958	29754	172%	2975	2975	2975	1096	8926
1811	Sector 9, Block E	E-75	Munesh Singh Solanki		New Vijay Nagar		SelfOccupied	1500	1450	0	4250	Pakka	Belowl12	2015	E-75	Residential		Constructed	2021-04-13	VN4859	4250	752	00-001	6312	44370	603%	4437	4437	4437	631	13311
1812	Sector 9, Block E	E 76	K.P Singh	kumarsingh	Vijay Nagar	8229697337	SelfOccupied	1500	1200	0	3200	Pakka	Belowl12	2007	E 76	Residential		Constructed	2021-04-13	VN4861	3200	753	00-001	8766	33408	281%	3341	3341	3341	877	10022

लिपिक हस्ताक्षर



हस्ताक्षर राजस्व निरीक्षक



कर अधीक्षक हस्ताक्षर




Zone_Name - Vijay Nagar Zone, Ward - New Vijay Nagar (14)

Sr. No.	Mohalla_Name	Govt Plot Id	Owner_Name	Father & Husband Name	Road Name	Mobile Number	Occupancy Status	Plot Area	Total Area On Ground	Total Rented Residential Built up Area	Total Self Residential Built up Area	House Type	Road Width	Construction Year	House Number	House Category	Rate Multiplier	Construction Status	Survey Date	Old Property Tax Id	Total Built Up Area	GIS Map Parcel Id	Property Label	Old Arv	New Arv	Arv Difference %	Property Tax 10%	Water Tax 10%	Sewerage Tax 4%	Old Tax	New Tax
1813	Sector 9, Block E	E 77	Roop Singh	raghu veer singh	Vijay Nagar		SelfOccupied	1500	1400	0	4100	Pakka	Below 12	2016	E-77	Residential		Constructed	2021-04-13	VN4863	4100	754	00-001	27600	42804	55%	4280	4280	4280	2760	12841
1814	Sector 9, Block F	E-79	Babita Tyagi		Vijay Nagar	9971594085	SelfOccupied	1500	1400	0	1400	Pakka	Below 12	2010	E-79	Residential		Constructed	2021-04-13	VN4866	1400	756	00-001	4353	14616	236%	1462	1462	1462	435	4385
1815	Sector 9, Block E	E 80	Shiv Dutt Chaturvedi		Vijay Nagar	9873002811	SelfOccupied	1500	1400	0	2750	Pakka	Below 12	2015	E 80	Residential		Constructed	2021-04-13	VN4868	2750	757	00-001	18993	28710	51%	2871	2871	2871	1899	8613

लिपिक हस्ताक्षर



हस्ताक्षर राजस्व निरीक्षक



कर अधीक्षक हस्ताक्षर



Zone_Name - Vijay Nagar Zone, Ward - New Vijay Nagar (14)

Sr. No.	Mohalla_Name	Govt Plot Id	Owner_Name	Father & Husband Name	Road Name	Mobile_Number	Occupancy_Status	Plot Area	Total_Area_On_Ground_Floor	Total_Rented_Residential_Builtup_Area	Total_Self_Residential_Builtup_Area	House_Type	Road_Width	Construction_Year	House_Number	House_Category	Rate_Multiplier	Construction_Status	Survey_Date	Old_Property_Tax_Id	Total_Builtup_Area	GIS_Map_Parcel_Id	Property_Label	Old_Arv	New_Arv	Arv_Difference %	Property_Tax 10%	Water_Tax 10%	Sewerage_Tax 4%	Old_Tax	New Tax
1816	Sector 9, Block E	E-81	Pramesh Bhatt		Near By Kanosa Convent Public School E Block New Vijay Nagar Ghaziabdnear	9871419068	SelfOccupied	1500	1500	0	3000	Pakka	Belowl2	2010	E/81	Residential		Constructed	2022-02-28	VN4870	3000	758	00-001	21039	31320	49%	3132	3132	3132	2104	9396
1817	Sector 9, Block E	E-82	Parhlad		Vijay Nagar	9717788741	SelfOccupied	2000	1200	0	1200	Pakka	Belowl2	2015	E-82	Residential		Constructed	2021-04-13	VN4872	1200	759	00-001	10943	12528	14%	1253	1253	1253	1094	3758
1818	Sector 9, Block E	E 585	Harbansh Singh	kauluram	New Vijay Nagar		SelfOccupied	2000	1500	0	4500	Pakka	Belowl2	2009	E 585	Residential		Constructed	2021-04-14	N/A	4500	761	00-001	-	46980	0%	4698	4698	4698	-	14094

लिपिक हस्ताक्षर



हस्ताक्षर राजस्व निरीक्षक



कर अधीक्षक हस्ताक्षर



Zone_Name - Vijay Nagar Zone, Ward - New Vijay Nagar (14)

Sr. No.	Mohalla_Name	Govt Plot Id	Owner_Name	Father & Husband Name	Road Name	Mobile Number	Occupancy_Status	Plot Area	Total_Area_On_Ground_Floor	Total_Rented_Residential_Builtup_Area	Total_Self_Residential_Builtup_Area	House_Type	Road_Width	Construction_Year	House_Number	House_Category	Rate_Multiplier	Construction_Status	Survey_Date	Old_Property_Tax_Id	Total_Built-Up_Area	GIS_Map_Parcel_Id	Property_Label	Old_Arv	New_Arv	Arv_Difference %	Property Tax 10%	Water_Tax 10%	Sewerage_Tax 4%	Old_Tax	New Tax
1819	Sector 9, Block E	E-60	Arvind Saxena		Mawai Road Old Vijay Nagar Ghaziana d	8010979516	SelfOccupied	2500	1200	0	2600	Pakka	Below12	2003	E-60	Residential		Constructed	2021-04-14	VN4832	2600	763	00-001	8766	27144	210%	2714	2714	2714	877	8143
1820	Sector 9, Block E	E-61	Rakesh Kumar		Mawai Road Old Vijay Nagar Ghaziana d	9971330581	SelfOccupied	2500	1700	0	5200	Pakka	Below12	2003	E-61	Residential		Constructed	2021-04-14	VN4834	5200	764	00-001	22080	54288	146%	5429	5429	5429	2208	16286
1821	Sector 9, Block E	E-62	Ram Chander And Laxman	Har chandi	Mawai Road Old Vijay Nagar Ghaziana d	8800373765	SelfOccupied	2500	1500	0	2800	Pakka	Below12	2003	E-62	Mix	5	Constructed	2021-04-14	VN4836	3000	765	00-001	8766	43248	393%	4325	4325	4325	877	12974


लिपिक हस्ताक्षर



हस्ताक्षर राजस्व निरीक्षक



कर अधीक्षक हस्ताक्षर




Zone_Name - Vijay Nagar Zone, Ward - New Vijay Nagar (14)

Sr. No.	Mohalla_Name	Govt Plot Id	Owner_Name	Father & Husband Name	Road Name	Mobile_Number	Occupancy_Status	Plot_Area	Total_Area_On_Ground_Floor	Total_Rented_Residential_Builtup_Area	Total_Self_Residential_Builtup_Area	House_Type	Road_Width	Construction_Year	House_Number	House_Category	Rate_Multiplier	Construction_Status	Survey_Date	Old_Property_Tax_Id	Total_Builtup_Area	GIS_Map_Parcel_Id	Property_Label	Old_Arv	New_Arv	Arv_Difference %	Property_Tax 10%	Water_Tax 10%	Sewerage_Tax 4%	Old_Tax	New_Tax
1822	Sector 9, Block E	E-63	Raghuveer Singh Gauram	bhikari	Vijay Nagar	8800554460	SelfOccupied	2500	2300	0	6900	Pakka	Below12	2003	E-63	Residential		Constructed	2021-04-14	VN4838	6900	766	00-001	25245	72036	185%	7204	7204	7204	2525	21611
1823	Sector 9, Block F	E-64	Poornan Lal	Narayan Dass	Vijay Nagar	8851051850	SelfOccupied	2500	2300	0	2300	Pakka	Below12	2003	E-64	Residential		Constructed	2021-04-14	VN4840	2300	767	00-001	9466	24012	154%	2401	2401	2401	947	7204
1824	Sector 9, Block E	E-65	Geeta		Near By Kanosa Convent Public School E Block New Vijay Nagar Ghaziabad near	9891645028	SelfOccupied	1500	1500	0	3000	Pakka	Below12	2010	E/65	Mix	3	Constructed	2022-02-28	VN4842	4500	768	00-001	22080	94392	328%	9439	9439	9439	2208	28318

लिपिक हस्ताक्षर



हस्ताक्षर राजस्व निरीक्षक



कर अधीक्षक हस्ताक्षर



Zone_Name - Vijay Nagar Zone, Ward - New Vijay Nagar (14)

Sr. No.	Mohalla_Name	Govt Plot Id	Owner_Name	Father & Husband Name	Road Name	Mobile_Number	Occupancy_Status	Plot Area	Total_Area_On_Ground_Floor	Total_Rented_Residential_Builtup_Area	Total_Self_Residential_Builtup_Area	House_Type	Road_Width	Construction_Year	House_Number	House_Category	Rate_Multiplier	Construction_Status	Survey_Date	Old_Property_Tax_Id	Total_Built-Up_Area	GIS_Map_Parcel_Id	Property_Label	Old_Arv	New_Arv	Arv_Difference %	Property_Tax 10%	Water_Tax 10%	Sewerage_Tax 4%	Old_Tax	New Tax
1825	Sector 9, Block E	E 66 a	Ram Gopal	mahindra	Vijay Nagar		SelfOccupied	1500	1450	0	3050	Pakka	Belov12	2010	E 66 a	Residential		Constructed	2021-04-14	VN22498	3050	769	00-001	5054	31842	530%	3184	3184	3184	505	9553
1826	Sector 9, Block E	N/A	N/A		Near E - Block J K G Public School Vijay Nagar Ghaziabad		SelfOccupied	1500	1500	0	4500	Pakka	Belov12	2009	N/A	Residential		Constructed	2022-04-18	N/A	4500	770	00-001	-	46980	0%	4698	4698	4698	-	14094
1827	Sector 9, Block E	E-68	Malti Devi		Vijay Nagar		SelfOccupied	2500	2300	0	4500	Pakka	Belov12	2003	E-68	Residential		Constructed	2021-04-14	VN4847	4500	771	00-001	15209	46980	209%	4698	4698	4698	1521	14094

लिपिक हस्ताक्षर



हस्ताक्षर राजस्व निरीक्षक



कर अधीक्षक हस्ताक्षर




Zone_Name - Vijay Nagar Zone, Ward - New Vijay Nagar (14)

Sr. No.	Mohalla_Name	Govt Plot Id	Owner_Name	Father & Husband Name	Road Name	Mobile_Number	Occupancy_Status	Plot Area	Total_Area_On_Ground_Floor	Total_Rented_Residential_Builtup_Area	Total_Self_Residential_Builtup_Area	House_Type	Road_Width	Construction_Year	House_Number	House_Category	Rate_Multiplier	Construction_Status	Survey_Date	Old_Property_Tax_Id	Total_Builtup_Area	GIS_Map_Parcel_Id	Property_Label	Old_Arv	New_Arv	Arv_Difference %	Property_Tax 10%	Water_Tax 10%	Sewerage_Tax 4%	Old_Tax	New Tax
1828	Sector 9, Block E	69	Jashvant Ray Tuli		Near By Kanosa Convent Public School E Block New Vijay Nagar Ghaziabdnear	7503257504	SelfOccupied	1250	1200	0	1600	Pakka	Below12	2005	E/69	Residential		Constructed	2022-02-28	VN4849	1600	772	00-001	12622	16704	32%	1670	1670	1670	1262	5011
1829	Sector 9, Block F	h no B-5	Raghubir		Vijay Nagar		SelfOccupied	1200	1100	0	3300	Pakka	Below12	2011	h no B-5	Residential		Constructed	2021-04-14	N/A	3300	793	00-001	-	34452	0%	3445	3445	3445	-	10336


लिपिक हस्ताक्षर



हस्ताक्षर राजस्व निरीक्षक



कर अधीक्षक हस्ताक्षर




Zone_Name - Vijay Nagar Zone, Ward - New Vijay Nagar (14)

Sr. No.	Mohalla_Name	Govt Plot Id	Owner_Name	Father & Husband Name	Road Name	Mobile Number	Occupancy_Status	Plot Area	Total Area On Ground Floor	Total Rented Residential Built up Area	Total Self Residential Built up Area	House Type	Road Width	Construction Year	House Number	House Category	Rate Multiplier	Construction Status	Survey Date	Old Property Tax Id	Total Built Up Area	GIS Map Parcel Id	Property Label	Old Arv	New Arv	Arv Difference %	Property Tax 10%	Water Tax 10%	Sewerage Tax 4%	Old Tax	New Tax
1830	Sector 9, Block E	78	N/A		Railway Station Road G Block New Vijay Nagar Ghaziabad		SelfOccupied	1800	1800	0	3600	Pakka	Belov12	2010	78	Residential		Constructed	2022-03-02	N/A	3600	795	00-001	-	37584	0%	3758	3758	3758	-	11275
1831	Sector 9, Block E	B-4	Om Prakash Sharma	RESPAL SHARMA	Vijay Nagar	9971883561	SelfOccupied	2980	2800	0	5600	Pakka	Belov12	2015	B-4	Residential		Constructed	2021-04-14	N/A	5600	796	00-001	-	58464	0%	5846	5846	5846	-	17539
1832	Sector 9, Block E	h h o B -3	Raj Pal Singh	girdhar singh	Vijay Nagar		SelfOccupied	3200	3000	0	6000	Pakka	Belov12	2014	h h o B -3	Residential		Constructed	2021-04-14	N/A	6000	797	00-001	-	62640	0%	6264	6264	6264	-	18792
1833	Sector 9, Block E	h h o B -2	Maresh Kumar		Vijay Nagar		SelfOccupied	2800	2500	0	5000	Pakka	Belov12	2014	h h o B -2	Residential		Constructed	2021-04-14	N/A	5000	798	00-001	-	52200	0%	5220	5220	5220	-	15660


लिपिक हस्ताक्षर



हस्ताक्षर राजस्व निरीक्षक



कर अधीक्षक हस्ताक्षर




Zone_Name - Vijay Nagar Zone, Ward - New Vijay Nagar (14)

Sr. No.	Mohalla_Name	Govt Plot Id	Owner_Name	Father & Husband Name	Road Name	Mobile Number	Occupancy Status	Plot Area	Total Area On Ground Floor	Total Residential Built up Area	Total Self Residential Built up Area	House Type	Road Width	Construction Year	House Number	House Category	Rate Multiplier	Construction Status	Survey Date	Old Property Tax Id	Total Built Up Area	GIS Map Parcel Id	Property Label	Old Arv	New Arv	Arv Difference %	Property Tax 10%	Water Tax 10%	Sewerage Tax 4%	Old Tax	New Tax
1834	Sector 9, Block E	B-1	Herke sh Dutt Sharma		J. K. G. International School Sector 9 New Vijay Nagar Ghaziabad	9891778967	SelfOccupied	1600	1600	0	3700	Pakka	Belowl2	2003	B/1	Residential		Constructed	2022-03-02	VN1512	3700	799	00-001	37987	38628	2%	3863	3863	3863	3799	11588
1835	Sector 9, Block E	B-79	Mamta Devi		Railway Station Road G Block New Vijay Nagar Ghaziabad	9586214712	SelfOccupied	1500	1500	0	3000	Pakka	Belowl2	2006	B/79	Residential		Constructed	2022-03-02	VN1638	3000	800	00-001	26299	31320	19%	3132	3132	3132	2630	9396
1836	Sector 9, Block E	b-80	Krishna	dauziram	Vijay Nagar	9911354841	SelfOccupied	1500	1450	0	2900	Pakka	Belowl2	2016	B-80	Residential		Constructed	2021-04-15	VN1639	2900	801	00-001	16086	30276	88%	3028	3028	3028	1609	9083

लिपिक हस्ताक्षर



हस्ताक्षर राजस्व निरीक्षक




कर अधीक्षक हस्ताक्षर



Zone_Name - Vijay Nagar Zone, Ward - New Vijay Nagar (14)

Sr. No.	Mohalla_Name	Govt Plot Id	Owner_Name	Father & Husband Name	Road Name	Mobile Number	Occupancy_Status	Plot Area	Total_Area_On_Ground_Floor	Total_Reputed_Residential_Builtup_Area	Total_Self_Residential_Builtup_Area	House_Type	Road Width	Construction_Year	House_Number	House_Category	Rate_Multiplier	Construction_Status	Survey Date	Old_Property_Tax_Id	Total_Built-Up_Area	GIS_Map_Parcel_Id	Property_Label	Old_Arv	New_Arv	Arv_Difference %	Property Tax 10%	Water_Tax 10%	Sewerage_Tax 4%	Old_Tax	New Tax
1837	Sector 9, Block F	B-81	R.P.Pa thak		Vijay Nagar		SelfOc cupied	1500	1450	0	2850	Pakk a	Belo w12	2015	B-81	Resid ential		Const ructe d	2021- 04- 15	VN16 41	2850	802	00-001	10519	29754	183%	2975	2975	2975	1052	8926
1838	Sector 9, Block F	B-82	Brejes h Mehta	R S mehta	Vijay Nagar	9868940334	SelfOc cupied	1500	1450	0	2850	Pakk a	Belo w12	2016	B-82	Resid ential		Const ructe d	2021- 04- 15	VN16 43	2850	803	00-001	10519	29754	183%	2975	2975	2975	1052	8926
1839	Sector 9, Block E	B-83	N/A		Near E - Block J K G Public School Vijay Nagar Ghaziaba d		SelfOc cupied	500	500	0	1500	Pakk a	Belo w12	2009	B-83	Resid ential		Const ructe d	2022- 04- 18	N/A	1500	804	00-001	-	15660	0%	1566	1566	1566	-	4698
1840	Sector 9, Block E	h no b-84	Sushil Gusu mami	Gogul giri	Vijay Nagar	9990022438	SelfOc cupied	1500	1480	0	3730	Pakk a	Belo w12	2016	h no b- 84	Resid ential		Const ructe d	2021- 04- 15	N/A	3730	805	00-001	-	38941	0%	3894	3894	3894	-	11682
1841	Sector 9, Block F	B-85	Rajen dri Devi		Vijay Nagar		SelfOc cupied	1480	1450	0	2850	Pakk a	Belo w12	2005	B-85	Resid ential		Const ructe d	2021- 04- 15	VN16 49	2850	806	00-001	5258	29754	466%	2975	2975	2975	526	8926

लिपिक हस्ताक्षर



हस्ताक्षर राजस्व निरीक्षक



कर अधीक्षक हस्ताक्षर




Zone_Name - Vijay Nagar Zone, Ward - New Vijay Nagar (14)

Sr. No.	Mohalla_Name	Govt Plot Id	Owner_Name	Father & Husband Name	Road Name	Mobile_Number	Occupancy_Status	Plot Area	Total_Area_On_Ground_Floor	Total_Reputed_Residential_Builtup_Area	Total_Self_Residential_Builtup_Area	House_Type	Road_Width	Construction_Year	House_Number	House_Category	Rate_Multiplier	Construction_Status	Survey_Date	Old_Property_Tax_Id	Total_Builtup_Area	GIS_Map_Parcel_Id	Property_Label	Old_Arv	New_Arv	Arv_Difference %	Property_Tax 10%	Water_Tax 10%	Sewerage_Tax 4%	Old_Tax	New Tax
1842	Sector 9, Block E	B-86	Santosh Kumar	Kunwar Singh	Vijay Nagar	9811642018	SelfOccupied	1500	1450	0	4250	Pakka	Belw12	2015	B-86	Residential		Constructed	2021-04-15	VN1653	4250	807	00-001	30506	44370	45%	4437	4437	4437	3051	13311
1843	Sector 9, Block E	B-87	Santosh		Vijay Nagar	9899438114	SelfOccupied	1500	1450	0	2850	Pakka	Belw12	2015	B-87	Residential		Constructed	2021-04-15	VN1651	2850	808	00-001	8766	29754	239%	2975	2975	2975	877	8926
1844	Sector 9, Block E	95	Ram Pal	BABU LAL	J. K. G. International School Sector 9 New Vijay Nagar Ghaziabad		Mix	1250	1200	1200	2400	Pakka	Belw12	2003	95	Residential		Constructed	2022-03-02	N/A	3600	809	00-001	-	37584	0%	3758	3758	3758	-	11275
1845	Sector 9, Block E	C-194	Devi Singh	Sheoban Singh	Vijay Nagar	9818011735	SelfOccupied	300	280	0	280	Pakka	Belw12	2015	C-194	Residential		Constructed	2021-04-10	N/A	280	810	00-001	-	1982	0%	198	198	198	-	595


लिपिक हस्ताक्षर



हस्ताक्षर राजस्व निरीक्षक



कर अधीक्षक हस्ताक्षर



Zone_Name - Vijay Nagar Zone, Ward - New Vijay Nagar (14)

Sr. No.	Mohalla_Name	Govt Plot Id	Owner_Name	Father & Husband Name	Road Name	Mobile Number	Occupancy_Status	Plot Area	Total_Area_On_Ground_Floor	Total_Reputed_Residential_Builtup_Area	Total_Self_Residential_Builtup_Area	House_Type	Road Width	Construction_Year	House_Number	House_Category	Rate_Multiplier	Construction_Status	Survey Date	Old_Property_Tax_Id	Total_Builtup_Area	GIS_Map_Parcel_Id	Property_Label	Old_Arv	New_Arv	Arv_Difference %	Property Tax 10%	Water_Tax 10%	Sewerage_Tax 4%	Old_Tax	New Tax
1846	Sector 9, Block E	91	Vinod Kumar (Adhyashi)	ramniwas h sharma	Vijay Nagar	9871146222	SelfOccupied	3500	3300	0	3200	Pakka	Below12	2015	91	Mix	5	Constructed	2021-04-15	VN29567	3300	813	00-001	4250	40416	851%	4042	4042	4042	425	12125
1847	Sector 9, Block E	97	Devendra Kumar Sharma	Lateshram	Vijay Nagar	8744948707	SelfOccupied	3000	2500	0	4900	Pakka	Below12	2014	97	Residential		Constructed	2021-04-15	N/A	4900	816	00-001	-	51156	0%	5116	5116	5116	-	15347
1848	Sector 9, Block E	h no 79	Ajay Pal Singh	Mehar chandpal	Mawai Road Old Vijay Nagar Ghaziana d	8920574420	SelfOccupied	800	780	0	1530	Pakka	Below12	2015	h no. 79	Residential		Constructed	2021-04-15	N/A	1530	823	00-001	-	15973	0%	1597	1597	1597	-	4792
1849	Sector 9, Block E	h no. 80	Babli Devi		Vijay Nagar		SelfOccupied	800	780	0	780	Pakka	Below12	2003	H no. 80	Residential		Constructed	2021-04-15	N/A	780	824	00-001	-	8143	0%	814	814	814	-	2443

लिपिक हस्ताक्षर



हस्ताक्षर राजस्व निरीक्षक



कर अधीक्षक हस्ताक्षर



Zone_Name - Vijay Nagar Zone, Ward - New Vijay Nagar (14)

Sr. No.	Mohalla_Name	Govt Plot Id	Owner_Name	Father & Husband Name	Road Name	Mobile Number	Occupancy_Status	Plot Area	Total_Area_On_Ground_Floor	Total_Rented_Residential_Builtup_Area	Total_Self_Residential_Builtup_Area	House_Type	Road_Width	Construction_Year	House_Number	House_Category	Rate_Multiplier	Construction_Status	Survey_Date	Old_Property_Tax_Id	Total_Built_Up_Area	GIS_Map_Parcel_Id	Property_Label	Old_Arv	New_Arv	Arv_Difference %	Property_Tax 10%	Water_Tax 10%	Sewerage_Tax 4%	Old_Tax	New Tax
1850	Sector 9, Block E	90	Harpal Singh	dunge rsingh	Vijay Nagar	9958205210	SelfOccupied	1000	900	0	2100	Pakka	Belowl2	2016	90	Mix	5	Constructed	2021-04-15	N/A	2700	826	00-001	-	63972	0%	6397	6397	6397	-	19192
1851	Sector 9, Block E	85	Rajendra Kumar		Vijay Nagar		SelfOccupied	3480	2500	0	5300	Pakka	Belowl2	2009	85	Residential		Constructed	2021-04-15	N/A	5300	829	00-001	-	55332	0%	5533	5533	5533	-	16600
1852	Sector 9, Block E	84	Dinesh Kumar Bagga S/O Manohar Lal		Vijay Nagar		SelfOccupied	2000	1700	0	1700	Pakka	Belowl2	2010	84	Residential		Constructed	2021-04-15	VN9176	1700	830	00-001	15779	17748	12%	1775	1775	1775	1578	5324
1853	Sector 9, Block E	199	Parkash Bhati		Near By Uttam Hospital E Block New Vijay Nagar		SelfOccupied	2000	2000	0	2400	Pakka	Belowl2	2005	E/199	Residential		Constructed	2022-02-28	VN5068	2400	443A	00-001	13032	25056	92%	2506	2506	2506	1303	7517

लिपिक हस्ताक्षर



हस्ताक्षर राजस्व निरीक्षक



कर अधीक्षक हस्ताक्षर



Zone_Name - Vijay Nagar Zone, Ward - New Vijay Nagar (14)

Sr. No.	Mohalla_Name	Govt Plot Id	Owner_Name	Father & Husband Name	Road Name	Mobile_Number	Occupancy_Status	Plot_Area	Total_Area_On_Ground_Floor	Total_Reputed_Residential_Builtup_Area	Total_Self_Residential_Builtup_Area	House_Type	Road_Width	Construction_Year	House_Number	House_Category	Rate_Multiplier	Construction_Status	Survey_Date	Old_Property_Tax_Id	Total_Builtup_Area	GIS_Map_Parcel_Id	Property_Label	Old_Arv	New_Arv	Arv_Difference%	Property_Tax_10%	Water_Tax_10%	Sewerage_Tax_4%	Old_Tax	New_Tax
1854	Sector 9, Block E	Near H No.233	N/A		Near By Uttam Hospital E Block New Vijay Nagar		Mix	2900	2200	0	0	Kutcha	TwelveTo 24	2008	Near HNo.233	NonResidential	5	Constructed	2022-02-28	N/A	2200	479A	00-001	-	190980	0%	19098	19098	19098	-	57294
1855	Sector 9, Block F	E-32	Parbha Gauram	J P GOTAM	Vijay Nagar	9899976738	SelfOccupied	1480	1450	0	2850	Pakka	Below12	2011	E-32	Residential		Constructed	2021-04-13	VN4784	2850	544A	00-001	10606	29754	181%	2975	2975	2975	1061	8926
1856	Sector 9, Block F	E-37	Bimala Devi	Ashok Kumar	Vijay Nagar	9891071391	SelfOccupied	1500	1450	0	4550	Pakka	Below12	2014	E-37	Residential		Constructed	2021-04-13	VN24843	4550	548A	00-001	31970	47502	49%	4750	4750	4750	3197	14251

लिपिक हस्ताक्षर



हस्ताक्षर राजस्व निरीक्षक



कर अधीक्षक हस्ताक्षर



Zone_Name - Vijay Nagar Zone, Ward - New Vijay Nagar (14)

Sr. No.	Mohalla_Name	Govt Plot Id	Owner_Name	Father & Husband Name	Road Name	Mobile Number	Occupancy Status	Plot Area	Total Area On Ground Floor	Total Rented Residential Built up Area	Total Self Residential Built up Area	House Type	Road Width	Construction Year	House Number	House Category	Rate Multiplier	Construction Status	Survey Date	Old Property Tax Id	Total Built Up Area	GIS Map Parcel Id	Property Label	Old Arv	New Arv	Arv Difference %	Property Tax 10%	Water Tax 10%	Sewerage Tax 4%	Old Tax	New Tax
1857	Sector 9, Block E	E/38	N/A		Near By Kanosa Convent Public School E Block New Vijay Nagar Ghaziabad near		Self Occupied	1600	1600	0	1600	Pakka	Below 12	2005	E/38	Residential		Constructed	2022-02-28	N/A	1600	549A	00-001	-	16704	0%	1670	1670	1670	-	5011
1858	Sector 9, Block E	E30	Dharm Veer		J. K. G. International School Sector 9 New Vijay Nagar Ghaziabad	9268508082	Self Occupied	1250	1250	0	1250	Pakka	Below 12	2010	E/30	Residential		Constructed	2022-03-02	N/A	1250	715A	00-001	-	13050	0%	1305	1305	1305	-	3915

लिपिक हस्ताक्षर



हस्ताक्षर राजस्व निरीक्षक



कर अधीक्षक हस्ताक्षर



Zone_Name - Vijay Nagar Zone, Ward - New Vijay Nagar (14)

Sr. No.	Mohalla_Name	Govt Plot Id	Owner_Name	Father & Husband Name	Road Name	Mobile Number	Occupancy_Status	Plot Area	Total_Area_On_Ground_Floor	Total_Rented_Residential_Builtup_Area	Total_Self_Residential_Builtup_Area	House_Type	Road_Width	Construction_Year	House_Number	House_Category	Rate_Multiplier	Construction_Status	Survey Date	Old_Property_Tax_Id	Total_Builtup_Area	GIS_Map_Parcel_Id	Property_Label	Old_Arv	New_Arv	Arv_Difference %	Property Tax 10%	Water_Tax 10%	Sewerage_Tax 4%	Old_Tax	New Tax
1859	Sector 9, Block E	123/1	N/A		Mawai Road Old Vijay Nagar Ghaziana d		SelfOccupied	780	700	0	700	Pakka	Below12	2003	123/1	Residential		Constructed	2021-04-15	N/A	700	738A	00-001	-	7308	0%	731	731	731	-	2192
1860	Sector 9, Block E	E-133	N/A		Mawai Road Old Vijay Nagar Ghaziana d		SelfOccupied	1000	950	0	950	Pakka	Below12	2017	E-133	Residential		Constructed	2021-04-15	N/A	950	740A	00-001	-	9918	0%	992	992	992	-	2975
1861	Sector 9, Block E	E-78	Kabul Singh	budhan singh	New Vijay Nagar	9313288754	SelfOccupied	1500	1450	0	2850	Pakka	Below12	2012	E-78	Residential		Constructed	2021-04-13	VN4865	2850	755A	00-001	18934	29754	57%	2975	2975	2975	1893	8926
1862	Sector 9, Block E	E-57	Sandhya	Dayaram Sharma	Mawai Road Old Vijay Nagar Ghaziana d	9211541984	SelfOccupied	2500	2300	0	4700	Pakka	Below12	2005	E-57	Residential		Constructed	2021-04-14	VN4827	4700	760A	00-001	24194	49068	103%	4907	4907	4907	2419	14720

लिपिक हस्ताक्षर



हस्ताक्षर राजस्व निरीक्षक



कर अधीक्षक हस्ताक्षर



Zone_Name - Vijay Nagar Zone, Ward - New Vijay Nagar (14)

Sr. No.	Mohalla_Name	Govt Plot Id	Owner_Name	Father & Husband Name	Road Name	Mobile Number	Occupancy_Status	Plot Area	Total_Area_On_Ground_Floor	Total_Rented_Residential_Builtup_Area	Total_Self_Residential_Builtup_Area	House_Type	Road_Width	Construction_Year	House_Number	House_Category	Rate_Multiplier	Construction_Status	Survey Date	Old_Property_Tax_Id	Total_Built-Up_Area	GIS_Map_Parcel_Id	Property_Label	Old_Arv	New_Arv	Arv_Difference %	Property Tax 10%	Water_Tax 10%	Sewerage_Tax 4%	Old_Tax	New Tax
1863	Sector 9, Block E	E-59	Amit Kumar Kothari		New Vijay Nagar		SelfOccupied	2000	1900	0	2100	Pakka	Below12	2018	E-59	Residential		Constructed	2021-04-14	VN4830	2100	762A	00-001	7363	21924	198%	2192	2192	2192	736	6577
1864	Sector 9, Block F	E67	Narain Datt		New Vijay Nagar		SelfOccupied	1500	1400	0	2750	Pakka	Below12	2010	67	Residential		Constructed	2021-04-14	N/A	2750	769A	00-002	-	28710	0%	2871	2871	2871	-	8613
1865	Sector 9, Block F	92	Shiv Kumar	Khem Chandra	Vijay Nagar	9718831280	SelfOccupied	800	600	0	600	Kutcha	Below12	2016	92	Residential		Constructed	2021-04-15	N/A	600	813A	00-001	-	6264	0%	626	626	626	-	1879
1866	Sector 9, Block F	89	Deep Chand		Vijay Nagar		SelfOccupied	600	480	0	730	Pakka	Below12	2012	89	Mix	5	Constructed	2021-04-15	N/A	930	826C	00-001	-	21637	0%	2164	2164	2164	-	6491
1867	Sector 9, Block G	626/A/1	Manik Chand		Vijay Nagar		SelfOccupied	800	750	0	1450	Pakka	Below12	2018	626/A/1	Residential		Constructed	2021-04-09	N/A	1450	72	00-001	-	15138	0%	1514	1514	1514	-	4541
1868	Sector 9, Block G	N/A	N/A		G Block Road		Rented	900	900	2700	0	Pakka	Below12	2003	N/A	Residential		Constructed	2022-04-18	N/A	2700	73	00-001	-	28188	0%	2819	2819	2819	-	8456

लिपिक हस्ताक्षर



हस्ताक्षर राजस्व निरीक्षक



कर अधीक्षक हस्ताक्षर



Zone_Name - Vijay Nagar Zone, Ward - New Vijay Nagar (14)

Sr. No.	Mohalla_Name	Govt Plot Id	Owner_Name	Father & Husband Name	Road Name	Mobile Number	Occupancy Status	Plot Area	Total Area On Ground Floor	Total Rented Residential Built up Area	Total Self Residential Built up Area	House Type	Road Width	Construction Year	House Number	House Category	Rate Multiplier	Construction Status	Survey Date	Old Property Tax Id	Total Built Up Area	GIS Map Parcel Id	Property Label	Old Arv	New Arv	Arv Difference %	Property Tax 10%	Water Tax 10%	Sewerage Tax 4%	Old Tax	New Tax
1869	Sector 9, Block G	632	Caman Lal	ceda	Old Vijay Nagar	9899602160	SelfOccupied	1500	1450	0	4250	Pakka	Belowl12	2010	632	Residential		Constructed	2021-04-09	N/A	4250	74	00-001	-	44370	0%	4437	4437	4437	-	13311
1870	Sector 9, Block G	626/a	Hari Shankar Sharma	ravi dutt sharma	Vijay Nagar	9911408327	SelfOccupied	500	500	0	400	Pakka	Belowl12	2013	626/A	Mix	5	Constructed	2021-04-09	N/A	500	75	00-001	-	11184	0%	1118	1118	1118	-	3355
1871	Sector 9, Block G	h no 1334	Reena Devi	rakesh kumar	Vijay Nagar	8585977649	SelfOccupied	500	480	0	1440	Pakka	Belowl12	2017	h no 1334	Residential		Constructed	2021-04-09	N/A	1440	76	00-001	-	15034	0%	1503	1503	1503	-	4510
1872	Sector 9, Block G	G no 1	Satya Pal	CHETAN SINGH	Vijay Nagar	9911527138	SelfOccupied	1480	1400	0	2900	Pakka	Belowl12	2003	G no 1	Residential		Constructed	2021-04-09	N/A	2900	77	00-001	-	30276	0%	3028	3028	3028	-	9083
1873	Sector 9, Block G	78	N/A		New Vijay Nagar		SelfOccupied	800	0	0	0	VacantLand	Belowl12	0	78	Residential		NotConstructed	2021-04-02	N/A	0	78	00-001	-	0	0%	0	0	0	-	0

लिपिक हस्ताक्षर



हस्ताक्षर राजस्व निरीक्षक




कर अधीक्षक हस्ताक्षर



Zone_Name - Vijay Nagar Zone, Ward - New Vijay Nagar (14)

Sr. No.	Mohalla_Name	Govt Plot Id	Owner_Name	Father & Husband Name	Road Name	Mobile Number	Occupancy_Status	Plot Area	Total_Area_On_Ground_Floor	Total_Reputed_Residential_Builtup_Area	Total_Self_Residential_Builtup_Area	House_Type	Road_Width	Construction_Year	House_Number	House_Category	Rate_Multiplier	Construction_Status	Survey_Date	Old_Property_Tax_Id	Total_Builtup_Area	GIS_Map_Parcel_Id	Property_Label	Old_Arv	New_Arv	Arv_Difference %	Property_Tax 10%	Water_Tax 10%	Sewerage_Tax 4%	Old_Tax	New Tax
1874	Sector 9, Block G	1266-A	N/A		Mawai Road Old Vijay Nagar Ghaziana d		SelfOccupied	900	900	0	1800	Pakka	Belowl2	2015	Near 311	Residential		Constructed	2021-04-13	N/A	1800	79	00-001	-	18792	0%	1879	1879	1879	-	5638
1875	Sector 9, Block G	h no. 02	Satya Prakash Pal	Indiraj	Vijay Nagar	9910806406	SelfOccupied	800	780	0	1530	Pakka	Belowl2	2013	h no. 02	Residential		Constructed	2021-04-13	N/A	1530	80	00-001	-	15973	0%	1597	1597	1597	-	4792
1876	Sector 9, Block G	1266-A	Ruchi Sharma	RAJESH KUMAR	Mawai Road Old Vijay Nagar Ghaziana d	9971301298	SelfOccupied	350	350	0	700	Pakka	Belowl2	2009	1266-A	Residential		Constructed	2022-03-02	N/A	700	81	00-001	-	7308	0%	731	731	731	-	2192
1877	Sector 9, Block G	3/1	Shiv Vilash Singh	banbari singh	New Vijay Nagar	9999931060	SelfOccupied	600	580	0	580	Pakka	Belowl2	2009	3/1	Residential		Constructed	2021-04-13	N/A	580	82	00-001	-	6055	0%	606	606	606	-	1817

लिपिक हस्ताक्षर



हस्ताक्षर राजस्व निरीक्षक




कर अधीक्षक हस्ताक्षर




Zone_Name - Vijay Nagar Zone, Ward - New Vijay Nagar (14)

Sr. No.	Mohalla_Name	Govt Plot Id	Owner_Name	Father & Husband Name	Road Name	Mobile Number	Occupancy_Status	Plot Area	Total_Area_On_Ground_Floor	Total_Rented_Residential_Builtup_Area	Total_Self_Residential_Builtup_Area	House_Type	Road_Width	Construction_Year	House_Number	House_Category	Rate_Multiplier	Construction_Status	Survey Date	Old_Property_Tax_Id	Total_Builtup_Area	GIS_Map_Parcel_Id	Property_Label	Old_Arv	New_Arv	Arv_Difference %	Property Tax 10%	Water_Tax 10%	Sewerage_Tax 4%	Old_Tax	New Tax
1878	Sector 9, Block G	N/A	N/A		Mawai Road Old Vijay Nagar Ghaziana d		SelfOccupied	900	900	0	1800	Pakka	Below12	2005	N/A	Residential		Constructed	2022-03-02	N/A	1800	83	00-001	-	18792	0%	1879	1879	1879	-	5638
1879	Sector 9, Block G	3/1	Sanjay Kamal Sharma	Jaipal Sharma	Mawai Road Old Vijay Nagar Ghaziana d	9999931060	SelfOccupied	400	400	0	400	Pakka	Below12	2010	3/1	Residential		Constructed	2022-03-02	N/A	400	84	00-001	-	4176	0%	418	418	418	-	1253
1880	Sector 9, Block G	N/A	Deepak Sharma		Mawai Road Old Vijay Nagar Ghaziana d		SelfOccupied	900	700	0	2100	Pakka	Below12	2003	N/A	Residential		Constructed	2022-03-02	N/A	2100	85	00-001	-	21924	0%	2192	2192	2192	-	6577
1881	Sector 9, Block G	1261	Narayan	is blank B B nagar	Vijay Nagar	9643859997	SelfOccupied	1000	950	0	1850	Pakka	Below12	2014	1261	Residential		Constructed	2021-04-13	N/A	1850	86	00-001	-	19314	0%	1931	1931	1931	-	5794

लिपिक हस्ताक्षर



हस्ताक्षर राजस्व निरीक्षक



कर अधीक्षक हस्ताक्षर



Zone_Name - Vijay Nagar Zone, Ward - New Vijay Nagar (14)

Sr. No.	Mohalla_Name	Govt Plot Id	Owner_Name	Father & Husband Name	Road Name	Mobile Number	Occupancy_Status	Plot Area	Total_Area_On_Ground_Floor	Total_Rented_Residential_Builtup_Area	Total_Self_Residential_Builtup_Area	House_Type	Road_Width	Construction_Year	House_Number	House_Category	Rate_Multiplier	Construction_Status	Survey Date	Old_Property_Tax_Id	Total_Built_Up_Area	GIS_Map_Parcel_Id	Property_Label	Old_Arv	New_Arv	Arv_Difference %	Property Tax 10%	Water_Tax 10%	Sewerage_Tax 4%	Old_Tax	New Tax
1882	Sector 9, Block G	1259	Avdhesh		Vijay Nagar		SelfOccupied	600	580	0	1130	Pakka	Below12	2015	1259	Residential		Constructed	2021-04-13	N/A	1130	87	00-001	-	11797	0%	1180	1180	1180	-	3539
1883	Sector 9, Block G	1258	Indra Gargal	rajesh gangal	Vijay Nagar	9871286532	SelfOccupied	1000	980	0	1080	Pakka	Below12	2017	1258	Residential		Constructed	2021-04-13	N/A	1080	88	00-001	-	11275	0%	1128	1128	1128	-	3383
1884	Sector 9, Block G	63	Adesh Kumar	SHATAR SINGH	Mawai Road Old Vijay Nagar Ghaziana d	9871050871	SelfOccupied	1000	1000	0	1000	Kutcha	Below12	2003	63	Residential		Constructed	2022-03-02	N/A	1000	89	00-001	-	7080	0%	708	708	708	-	2124
1885	Sector 9, Block G	N/A	N/A		Near E - Block J K G Public School Vijay Nagar Ghaziabad		SelfOccupied	450	450	0	450	Kutcha	Below12	2010	N/A	Residential		Constructed	2022-04-18	N/A	450	90	00-001	-	3186	0%	319	319	319	-	956

लिपिक हस्ताक्षर



हस्ताक्षर राजस्व निरीक्षक



कर अधीक्षक हस्ताक्षर



Zone_Name - Vijay Nagar Zone, Ward - New Vijay Nagar (14)

Sr. No.	Mohalla_Name	Govt Plot Id	Owner_Name	Father & Husband Name	Road Name	Mobile Number	Occupancy Status	Plot Area	Total Area On Ground Floor	Total Residential Built up Area	Total Self Residential Built up Area	House Type	Road Width	Construction Year	House Number	House Category	Rate Multiplier	Construction Status	Survey Date	Old Property Tax Id	Total Built Up Area	GIS Map Parcel Id	Property Label	Old Arv	New Arv	Arv Difference %	Property Tax 10%	Water Tax 10%	Sewerage Tax 4%	Old Tax	New Tax
1886	Sector 9, Block G	G 160	Lokendra Pandey	Jitendra kumar	Vijay Nagar	9871050871	SelfOccupied	450	400	0	400	Pakka	Belw12	2003	G 160	Residential		Constructed	2021-04-13	N/A	400	91	00-001	-	2832	0%	283	283	283	-	850
1887	Sector 9, Block G	G 163	Ranjeet Kumar Gupta	munshi prasad	Vijay Nagar	9717635356	SelfOccupied	1550	1550	0	4550	Pakka	Belw12	2016	G 163	Residential		Constructed	2021-04-12	N/A	4550	92	00-001	-	47502	0%	4750	4750	4750	-	14251
1888	Sector 9, Block G	G 162	Amrit Kaur	kartarsingh	Vijay Nagar	8512873829	SelfOccupied	1500	1450	0	1800	Pakka	Belw12	2015	h no G-162	Residential		Constructed	2021-04-12	N/A	1800	93	00-001	-	18792	0%	1879	1879	1879	-	5638
1889	Sector 9, Block G	G 161	Sushila		Vijay Nagar		SelfOccupied	1480	1450	0	4450	Pakka	Belw12	2012	G-161	Residential		Constructed	2021-04-12	VN8072	4450	94	00-001	4206	46458	1005%	4646	4646	4646	421	13937
1890	Sector 9, Block G	G 160	Jaipal Singh	BUDH PRAKASH	Vijay Nagar	8130354760	SelfOccupied	1980	1950	0	5950	Pakka	Belw12	2018	G 164	Residential		Constructed	2021-04-12	N/A	5950	95	00-001	-	62118	0%	6212	6212	6212	-	18635

लिपिक हस्ताक्षर



हस्ताक्षर राजस्व निरीक्षक



कर अधीक्षक हस्ताक्षर




Zone_Name - Vijay Nagar Zone, Ward - New Vijay Nagar (14)

Sr. No.	Mohalla_Name	Govt Plot Id	Owner_Name	Father & Husband Name	Road Name	Mobile Number	Occupancy Status	Plot Area	Total Area On Ground Floor	Total Residential Built up Area	Total Self Residential Built up Area	House Type	Road Width	Construction Year	House Number	House Category	Rate Multiplier	Construction Status	Survey Date	Old Property Tax Id	Total Built Up Area	GIS Map Parcel Id	Property Label	Old Arv	New Arv	Arv Difference %	Property Tax 10%	Water Tax 10%	Sewerage Tax 4%	Old Tax	New Tax
1891	Sector 9, Block G	G 159	Jagdeesh Prasad		Vijay Nagar		SelfOccupied	1480	1400	0	1550	Pakka	Belw12	2018	G 159	Residential		Constructed	2021-04-12	N/A	1550	96	00-001	-	16182	0%	1618	1618	1618	-	4855
1892	Sector 9, Block G	h no G-158	Rakesh Goel	mussaddi lal	Vijay Nagar	9716326632	SelfOccupied	1500	1450	0	3050	Pakka	Belw12	2017	h no G-158	Residential		Constructed	2021-04-12	N/A	3050	97	00-001	-	31842	0%	3184	3184	3184	-	9553
1893	Sector 9, Block G	h no G-157	Virendra Kumar Nigam	roop Chandnigam	Vijay Nagar	9868561072	SelfOccupied	1500	1450	0	2850	Pakka	Belw12	2018	h no G-157	Residential		Constructed	2021-04-12	N/A	2850	98	00-001	-	29754	0%	2975	2975	2975	-	8926
1894	Sector 9, Block G	G 156	Dharmvir Singh	momraj singh	Vijay Nagar	9818767466	SelfOccupied	980	980	0	2850	Pakka	Belw12	2012	G 156	Residential		Constructed	2021-04-12	N/A	2850	99	00-001	-	29754	0%	2975	2975	2975	-	8926
1895	Sector 9, Block G	G 155	Puspendra		Vijay Nagar		SelfOccupied	980	950	0	1850	Pakka	Belw12	2011	G 155	Residential		Constructed	2021-04-12	N/A	1850	100	00-001	-	19314	0%	1931	1931	1931	-	5794

लिपिक हस्ताक्षर



हस्ताक्षर राजस्व निरीक्षक



कर अधीक्षक हस्ताक्षर



Zone_Name - Vijay Nagar Zone, Ward - New Vijay Nagar (14)

Sr. No.	Mohalla_Name	Govt Plot Id	Owner_Name	Father & Husband Name	Road Name	Mobile Number	Occupancy Status	Plot Area	Total Area On Ground Floor	Total Rented Residential Built up Area	Total Self Residential Built up Area	House Type	Road Width	Construction Year	House Number	House Category	Rate Multiplier	Construction Status	Survey Date	Old Property Tax Id	Total Built up Area	GIS Map Parcel Id	Property Label	Old Arv	New Arv	Arv Difference %	Property Tax 10%	Water Tax 10%	Sewerage Tax 4%	Old Tax	New Tax
1896	Sector 9, Block G	h no G-154	Murari Lal Kumar		Vijay Nagar		Self Occupied	1500	1450	0	3000	Pakka	Below 12	2015	h no G-154	Residential		Constructed	2021-04-12	N/A	3000	101	00-001	-	31320	0%	3132	3132	3132	-	9396
1897	Sector 9, Block G	153	Mo. Tanveer		Railway Station Road G Block New Vijay Nagar Ghaziabad	9971239540	Self Occupied	900	900	0	1800	Pakka	Below 12	2009	G-153	Residential		Constructed	2022-02-28	VN8062	1800	102	00-001	10519	18792	79%	1879	1879	1879	1052	5638

लिपिक हस्ताक्षर



हस्ताक्षर राजस्व निरीक्षक



कर अधीक्षक हस्ताक्षर



Zone_Name - Vijay Nagar Zone, Ward - New Vijay Nagar (14)

Sr. No.	Mohalla_Name	Govt Plot Id	Owner_Name	Father & Husband Name	Road Name	Mobile_Number	Occupancy_Status	Plot_Area	Total_Area_On_Ground_Floor	Total_Reputed_Residential_Builtup_Area	Total_Self_Residential_Builtup_Area	House_Type	Road_Width	Construction_Year	House_Number	House_Category	Rate_Multiplier	Construction_Status	Survey_Date	Old_Property_Tax_Id	Total_Builtup_Area	GIS_Map_Parcel_Id	Property_Label	Old_Arv	New_Arv	Arv_Difference %	Property_Tax 10%	Water_Tax 10%	Sewerage_Tax 4%	Old_Tax	New Tax
1898	Sector 9, Block G	152	Vimlesh Upadhyay		Railway Station Road G Block New Vijay Nagar Ghaziabad	9599902436	SelfOccupied	900	900	0	2700	Pakka	Belowl2	2009	G-152	Residential		Constructed	2022-02-28	VN22137	2700	103	00-001	5679	28188	396%	2819	2819	2819	568	8456
1899	Sector 9, Block G	151	Manju Rani		Railway Station Road G Block New Vijay Nagar Ghaziabad	9312000733	SelfOccupied	900	900	0	2700	Pakka	Belowl2	2009	G-151	Residential		Constructed	2022-02-28	VN24491	2700	104	00-001	21039	28188	34%	2819	2819	2819	2104	8456

लिपिक हस्ताक्षर



हस्ताक्षर राजस्व निरीक्षक



कर अधीक्षक हस्ताक्षर



Zone_Name - Vijay Nagar Zone, Ward - New Vijay Nagar (14)

Sr. No.	Mohalla_Name	Govt Plot Id	Owner_Name	Father & Husband Name	Road Name	Mobile Number	Occupancy_Status	Plot Area	Total_Area_On_Ground_Floor	Total_Reented_Residential_Builtup_Area	Total_Self_Residential_Builtup_Area	House_Type	Road Width	Construction_Year	House_Number	House_Category	Rate_Multiplier	Construction_Status	Survey Date	Old_Property_Tax_Id	Total_Built_Up_Area	GIS_Map_Parcel_Id	Property_Label	Old_Arv	New_Arv	Arv_Difference %	Property Tax 10%	Water_Tax 10%	Sewerage_Tax 4%	Old_Tax	New Tax
1900	Sector 9, Block G	150	Madhubala		Railway Station Road G Block New Vijay Nagar Ghaziabad	8744027111	SelfOccupied	950	950	0	950	Pakka	Below12	2014	G-150 GF	Residential		Constructed	2022-02-28	VN47101	950	105	00-001	9494	9918	4%	992	992	992	949	2975
1901	Sector 9, Block G	150	Anshu Sharma And Jagdish Chandra Sharma		Railway Station Road G Block New Vijay Nagar Ghaziabad	9650532646	SelfOccupied	950	950	0	950	Pakka	Below12	2014	G-150 FF	Residential		Constructed	2022-02-28	VN47102	950	105	01-001	9430	9918	5%	992	992	992	943	2975

लिपिक हस्ताक्षर



हस्ताक्षर राजस्व निरीक्षक



कर अधीक्षक हस्ताक्षर



Zone_Name - Vijay Nagar Zone, Ward - New Vijay Nagar (14)

Sr. No.	Mohalla_Name	Govt Plot Id	Owner_Name	Father & Husband Name	Road Name	Mobile_Number	Occupancy_Status	Plot_Area	Total_Area_On_Ground_Floor	Total_Rented_Residential_Builtup_Area	Total_Self_Residential_Builtup_Area	House_Type	Road_Width	Construction_Year	House_Number	House_Category	Rate_Multiplier	Construction_Status	Survey_Date	Old_Property_Tax_Id	Total_Builtup_Area	GIS_Map_Parcel_Id	Property_Label	Old_Arv	New_Arv	Arv_Difference%	Property_Tax 10%	Water_Tax 10%	Sewerage_Tax 4%	Old_Tax	New Tax
1902	Sector 9, Block G	150	N/A		Railway Station Road G Block New Vijay Nagar Ghaziabad		SelfOccupied	950	950	0	950	Pakka	Below12	2014	150/SF	Residential		Constructed	2022-02-28	N/A	950	105	02-001	-	9918	0%	992	992	992	-	2975
1903	Sector 9, Block G	153	Virender Gupta		Railway Station Road G Block New Vijay Nagar Ghaziabad	9911165546	SelfOccupied	900	900	0	2700	Pakka	TwelveTo24	2009	G-149	Residential		Constructed	2022-02-28	VN45953	2700	106	00-001	30590	35640	17%	3564	3564	3564	3059	10692

लिपिक हस्ताक्षर



हस्ताक्षर राजस्व निरीक्षक



कर अधीक्षक हस्ताक्षर



Zone_Name - Vijay Nagar Zone, Ward - New Vijay Nagar (14)

Sr. No.	Mohalla_Name	Govt Plot Id	Owner_Name	Father & Husband Name	Road Name	Mobile_Number	Occupancy_Status	Plot_Area	Total_Area_On_Ground_Floor	Total_Reented_Residential_Builtup_Area	Total_Self_Residential_Builtup_Area	House_Type	Road_Width	Construction_Year	House_Number	House_Category	Rate_Multiplier	Construction_Status	Survey_Date	Old_Property_Tax_Id	Total_Built-Up_Area	GIS_Map_Parcel_Id	Property_Label	Old_Arv	New_Arv	Arv_Difference %	Property_Tax 10%	Water_Tax 10%	Sewerage_Tax 4%	Old_Tax	New Tax
1904	Sector 9, Block G	G-147/G-148	Nirmala Devi		Railway Station Road G Block New Vijay Nagar Ghaziabad		SelfOccupied	600	550	0	550	Pakka	Below12	2009	G-147	Residential		Constructed	2022-02-28	VN8055	550	107	00-001	4572	7260	59%	726	726	726	457	2178
1905	Sector 9, Block G	G-147/G-148	Manish Goyal		Railway Station Road G Block New Vijay Nagar Ghaziabad	9891540171	Rented	600	550	0	0	Pakka	Below12	2009	G-148	NonResidential	5	Constructed	2022-02-28	VN8058	550	107	00-002	10519	49662	372%	4966	4966	4966	1052	14899

लिपिक हस्ताक्षर



हस्ताक्षर राजस्व निरीक्षक



कर अधीक्षक हस्ताक्षर



Zone_Name - Vijay Nagar Zone, Ward - New Vijay Nagar (14)

Sr. No.	Mohalla_Name	Govt Plot Id	Owner_Name	Father & Husband Name	Road Name	Mobile_Number	Occupancy_Status	Plot_Area	Total_Area_On_Ground_Floor	Total_Reputed_Residential_Builtup_Area	Total_Self_Residential_Builtup_Area	House_Type	Road_Width	Construction_Year	House_Number	House_Category	Rate_Multiplier	Construction_Status	Survey_Date	Old_Property_Tax_Id	Total_Built-Up_Area	GIS_Map_Parcel_Id	Property_Label	Old_Arv	New_Arv	Arv_Difference%	Property_Tax 10%	Water_Tax 10%	Sewerage_Tax 4%	Old_Tax	New Tax
1906	Sector 9, Block G	G-147/G-148	Sarita Devi		Railway Station Road G Block New Vijay Nagar Ghaziabad	9999717474	SelfOccupied	600	550	0	1100	Pakka	Below12	2009	G-147 A	Residential		Constructed	2022-02-28	VN8057	1100	107	01-001	3696	14520	293%	1452	1452	1452	370	4356
1907	Sector 9, Block G	G-147/G-148	Suresh Mehra		Railway Station Road G Block New Vijay Nagar Ghaziabad	9899842438	SelfOccupied	600	550	0	1100	Pakka	Below12	2009	G-148 A	Residential		Constructed	2022-02-28	VN8060	1100	107	01-002	6077	14520	139%	1452	1452	1452	608	4356

लिपिक हस्ताक्षर



हस्ताक्षर राजस्व निरीक्षक



कर अधीक्षक हस्ताक्षर



Zone_Name - Vijay Nagar Zone, Ward - New Vijay Nagar (14)

Sr. No.	Mohalla_Name	Govt Plot Id	Owner_Name	Father & Husband Name	Road Name	Mobile_Number	Occupancy_Status	Plot_Area	Total_Area_On_Ground_Floor	Total_Rented_Residential_Builtup_Area	Total_Self_Residential_Builtup_Area	House_Type	Road_Width	Construction_Year	House_Number	House_Category	Rate_Multiplier	Construction_Status	Survey_Date	Old_Property_Tax_Id	Total_Builtup_Area	GIS_Map_Parcel_Id	Property_Label	Old_Arv	New_Arv	Arv_Difference %	Property_Tax 10%	Water_Tax 10%	Sewerage_Tax 4%	Old_Tax	New Tax
1908	Sector 9, Block G	G133,134	N/A		Railway Station Road G Block New Vijay Nagar Ghaziabad		SelfOccupied	550	550	0	550	Pakka	Below12	2010	G133	Residential		Constructed	2022-02-28	N/A	550	110	00-001	-	5742	0%	574	574	574	-	1723
1909	Sector 9, Block G	G133,134	N/A		Railway Station Road G Block New Vijay Nagar Ghaziabad		SelfOccupied	600	600	0	600	Pakka	Below12	2010	G134	Residential		Constructed	2022-02-28	N/A	600	110	00-002	-	6264	0%	626	626	626	-	1879

लिपिक हस्ताक्षर



हस्ताक्षर राजस्व निरीक्षक



कर अधीक्षक हस्ताक्षर



Zone_Name - Vijay Nagar Zone, Ward - New Vijay Nagar (14)

Sr. No.	Mohalla_Name	Govt Plot Id	Owner_Name	Father & Husband Name	Road Name	Mobile Number	Occupancy Status	Plot Area	Total Area On Ground Floor	Total Rented Residential Built up Area	Total Self Residential Built up Area	House Type	Road Width	Construction Year	House Number	House Category	Rate Multiplier	Construction Status	Survey Date	Old Property Tax Id	Total Built up Area	GIS Map Parcel Id	Property Label	Old Arv	New Arv	Arv Difference %	Property Tax 10%	Water Tax 10%	Sewerage Tax 4%	Old Tax	New Tax
1910	Sector 9, Block G	G133,134	Maya Devi	amarsingh	Railway Station Road G Block New Vijay Nagar Ghaziabad	9582030580	SelfOccupied	600	600	0	1200	Pakka	Belowl2	2010	G133AFF	Residential		Constructed	2022-02-28	N/A	1200	110	01-001	-	12528	0%	1253	1253	1253	-	3758
1911	Sector 9, Block G	G133,134	Parvati Devi	mansingh	Railway Station Road G Block New Vijay Nagar Ghaziabad	9312076496	SelfOccupied	550	550	0	1100	Pakka	Belowl2	2010	G134AFF	Residential		Constructed	2022-02-28	N/A	1100	110	01-002	-	11484	0%	1148	1148	1148	-	3445

लिपिक हस्ताक्षर



हस्ताक्षर राजस्व निरीक्षक



कर अधीक्षक हस्ताक्षर



Zone_Name - Vijay Nagar Zone, Ward - New Vijay Nagar (14)

Sr. No.	Mohalla_Name	Govt Plot Id	Owner_Name	Father & Husband Name	Road Name	Mobile Number	Occupancy Status	Plot Area	Total Area On Ground Floor	Total Rented Residential Built up Area	Total Self Residential Built up Area	House Type	Road Width	Construction Year	House Number	House Category	Rate Multiplier	Construction Status	Survey Date	Old Property Tax Id	Total Built Up Area	GIS Map Parcel Id	Property Label	Old Area	New Area	Arv Difference %	Property Tax 10%	Water Tax 10%	Sewerage Tax 4%	Old Tax	New Tax
1912	Sector 9, Block G	g-145/G-146	Raj Diwar		Railway Station Road G Block New Vijay Nagar Ghaziabad		Rented	600	549	0	0	Pakka	Below 12	2009	G-145	Non Residential	5	Constructed	2022-02-28	VN8049	549	111	00-001	4864	49601	920%	4960	4960	4960	486	14880
1913	Sector 9, Block G	g-145/G-146	Chidda Devi	Jagat Singh	Railway Station Road G Block New Vijay Nagar Ghaziabad	9821062585	Self Occupied	600	550	0	550	Pakka	Below 12	2009	G-146	Residential		Constructed	2022-02-28	VN8051	550	111	00-002	6077	7260	19%	726	726	726	608	2178

लिपिक हस्ताक्षर



हस्ताक्षर राजस्व निरीक्षक



कर अधीक्षक हस्ताक्षर



Zone_Name - Vijay Nagar Zone, Ward - New Vijay Nagar (14)

Sr. No.	Mohalla_Name	Govt Plot Id	Owner_Name	Father & Husband Name	Road Name	Mobile_Number	Occupancy_Status	Plot_Area	Total_Area_On_Ground_Floor	Total_Reented_Residential_Builtup_Area	Total_Self_Residential_Builtup_Area	House_Type	Road_Width	Construction_Year	House_Number	House_Category	Rate_Multiplier	Construction_Status	Survey_Date	Old_Property_Tax_Id	Total_Built-Up_Area	GIS_Map_Parcel_Id	Property_Label	Old_Arv	New_Arv	Arv_Difference %	Property_Tax 10%	Water_Tax 10%	Sewerage_Tax 4%	Old_Tax	New Tax
1914	Sector 9, Block G	g-145/G-146	Raj Kumar	Hari Shanker	Railway Station Road G Block New Vijay Nagar Ghaziabad		SelfOccupied	600	550	0	1100	Pakka	Below12	2009	G-145 A	Residential		Constructed	2022-02-28	VN8050	1100	111	01-001	6077	14520	139%	1452	1452	1452	608	4356
1915	Sector 9, Block G	g-145/G-146	Darshan Singh		Railway Station Road G Block New Vijay Nagar Ghaziabad		SelfOccupied	600	550	0	1100	Pakka	Below12	2009	G-146 A	Residential		Constructed	2022-02-28	VN8053	1100	111	01-002	4302	14520	238%	1452	1452	1452	430	4356

लिपिक हस्ताक्षर



हस्ताक्षर राजस्व निरीक्षक




कर अधीक्षक हस्ताक्षर



Zone_Name - Vijay Nagar Zone, Ward - New Vijay Nagar (14)

Sr. No.	Mohalla_Name	Govt Plot Id	Owner_Name	Father & Husband Name	Road Name	Mobile_Number	Occupancy_Status	Plot_Area	Total_Area_On_Ground_Floor	Total_Reputed_Residential_Builtup_Area	Total_Self_Residential_Builtup_Area	House_Type	Road_Width	Construction_Year	House_Number	House_Category	Rate_Multiplier	Construction_Status	Survey_Date	Old_Property_Tax_Id	Total_Builtup_Area	GIS_Map_Parcel_Id	Property_Label	Old_Arv	New_Arv	Arv_Difference%	Property_Tax 10%	Water_Tax 10%	Sewerage_Tax 4%	Old_Tax	New Tax
1916	Sector 9, Block G	G-136,135	Subodh Rana	dulichand	Railway Station Road G Block New Vijay Nagar Ghaziabad		Rented	550	550	550	0	Pakka	Below 12	2010	G136	Residential		Constructed	2022-02-28	N/A	550	114	00-001	-	6460	0%	646	646	646	-	1938
1917	Sector 9, Block G	G-136,135	R K Kaushik	devdatt sharma	Railway Station Road G Block New Vijay Nagar Ghaziabad	9212727227	Rented	600	600	600	0	Pakka	Below 12	2010	G135	Residential		Constructed	2022-02-28	N/A	600	114	00-002	-	7047	0%	705	705	705	-	2114


लिपिक हस्ताक्षर



हस्ताक्षर राजस्व निरीक्षक




कर अधीक्षक हस्ताक्षर



Zone_Name - Vijay Nagar Zone, Ward - New Vijay Nagar (14)

Sr. No.	Mohalla_Name	Govt Plot Id	Owner_Name	Father & Husband Name	Road Name	Mobile_Number	Occupancy_Status	Plot_Area	Total_Area_On_Ground_Floor	Total_Rented_Residential_Builtup_Area	Total_Self_Residential_Builtup_Area	House_Type	Road_Width	Construction_Year	House_Number	House_Category	Rate_Multiplier	Construction_Status	Survey_Date	Old_Property_Tax_Id	Total_Builtup_Area	GIS_Map_Parcel_Id	Property_Label	Old_Arv	New_Arv	Arv_Difference%	Property_Tax 10%	Water_Tax 10%	Sewerage_Tax 4%	Old_Tax	New Tax
1918	Sector 9, Block G	G-136,135	N/A		Railway Station Road G Block New Vijay Nagar Ghaziabad		SelfOccupied	550	550	0	1100	Pakka	Below12	2010	G136AFF	Residential		Constructed	2022-02-28	N/A	1100	114	01-001	-	11484	0%	1148	1148	1148	-	3445
1919	Sector 9, Block G	G-136,135	N/A		Railway Station Road G Block New Vijay Nagar Ghaziabad		SelfOccupied	600	600	0	600	Pakka	Below12	2010	G135AFF	Residential		Constructed	2022-02-28	N/A	600	114	01-002	-	6264	0%	626	626	626	-	1879

लिपिक हस्ताक्षर



हस्ताक्षर राजस्व निरीक्षक



कर अधीक्षक हस्ताक्षर



Zone_Name - Vijay Nagar Zone, Ward - New Vijay Nagar (14)

Sr. No.	Mohalla_Name	Govt Plot Id	Owner_Name	Father & Husband Name	Road Name	Mobile_Number	Occupancy_Status	Plot_Area	Total_Area_On_Ground_Floor	Total_Rented_Residential_Builtup_Area	Total_Self_Residential_Builtup_Area	House_Type	Road_Width	Construction_Year	House_Number	House_Category	Rate_Multiplier	Construction_Status	Survey_Date	Old_Property_Tax_Id	Total_Builtup_Area	GIS_Map_Parcel_Id	Property_Label	Old_Arv	New_Arv	Arv_Difference%	Property_Tax 10%	Water_Tax 10%	Sewerage_Tax 4%	Old_Tax	New Tax
1920	Sector 9, Block G	G131,132	Janardhan Prasad Yadav		Railway Station Road G Block New Vijay Nagar Ghaziabad		Rented	550	550	550	0	Pakka	Below 12	2010	G131	Residential		Constructed	2022-02-28	N/A	550	115	00-001	-	6460	0%	646	646	646	-	1938
1921	Sector 9, Block G	G131,132	N/A		Railway Station Road G Block New Vijay Nagar Ghaziabad		Rented	600	600	600	0	Pakka	Below 12	2010	G132	Residential		Constructed	2022-02-28	N/A	600	115	00-002	-	7047	0%	705	705	705	-	2114

लिपिक हस्ताक्षर



हस्ताक्षर राजस्व निरीक्षक



कर अधीक्षक हस्ताक्षर




Zone_Name - Vijay Nagar Zone, Ward - New Vijay Nagar (14)

Sr. No.	Mohalla_Name	Govt Plot Id	Owner_Name	Father & Husband Name	Road Name	Mobile_Number	Occupancy_Status	Plot_Area	Total_Area_On_Ground_Floor	Total_Reented_Residential_Builtup_Area	Total_Self_Residential_Builtup_Area	House_Type	Road_Width	Construction_Year	House_Number	House_Category	Rate_Multiplier	Construction_Status	Survey_Date	Old_Property_Tax_Id	Total_Built-Up_Area	GIS_Map_Parcel_Id	Property_Label	Old_Arv	New_Arv	Arv_Difference %	Property_Tax 10%	Water_Tax 10%	Sewerage_Tax 4%	Old_Tax	New Tax
1922	Sector 9, Block G	G131,132	Sushil Kumar Gautam	baburam gautam	Railway Station Road G Block New Vijay Nagar Ghaziabad	9871047423	SelfOccupied	550	550	0	1100	Pakka	Below12	2010	G131A	Residential		Constructed	2022-02-28	N/A	1100	115	01-001	-	11484	0%	1148	1148	1148	-	3445
1923	Sector 9, Block G	G131,132	Vidhya Verma	vk verma	Railway Station Road G Block New Vijay Nagar Ghaziabad		Mix	600	600	600	600	Pakka	Below12	2010	G132A	Residential		Constructed	2022-02-28	N/A	1200	115	01-002	-	13311	0%	1331	1331	1331	-	3993


लिपिक हस्ताक्षर



हस्ताक्षर राजस्व निरीक्षक



कर अधीक्षक हस्ताक्षर



Zone_Name - Vijay Nagar Zone, Ward - New Vijay Nagar (14)

Sr. No.	Mohalla_Name	Govt Plot Id	Owner_Name	Father & Husband Name	Road Name	Mobile_Number	Occupancy_Status	Plot_Area	Total_Area_On_Ground_Floor	Total_Rented_Residential_Builtup_Area	Total_Self_Residential_Builtup_Area	House_Type	Road_Width	Construction_Year	House_Number	House_Category	Rate_Multiplier	Construction_Status	Survey_Date	Old_Property_Tax_Id	Total_Builtup_Area	GIS_Map_Parcel_Id	Property_Label	Old_Arv	New_Arv	Arv_Difference%	Property_Tax 10%	Water_Tax 10%	Sewerage_Tax 4%	Old_Tax	New Tax
1924	Sector 9, Block G	G 118	Pradeep Kumar	SACHENDRA	Railway Station Road G Block New Vijay Nagar Ghaziabad	9250070142	Rented	450	450	450	0	Pakka	Belowl2	2014	G 118	Residential		Constructed	2021-04-12	N/A	450	117	00-001	-	5873	0%	587	587	587	-	1762
1925	Sector 9, Block G	G 118	N/A		Railway Station Road G Block New Vijay Nagar Ghaziabad		SelfOccupied	450	450	0	450	Pakka	Belowl2	2008	118	Residential		Constructed	2022-02-28	N/A	450	117	00-002	-	4698	0%	470	470	470	-	1409

लिपिक हस्ताक्षर



हस्ताक्षर राजस्व निरीक्षक



कर अधीक्षक हस्ताक्षर



Zone_Name - Vijay Nagar Zone, Ward - New Vijay Nagar (14)

Sr. No.	Mohalla_Name	Govt Plot Id	Owner_Name	Father & Husband Name	Road Name	Mobile_Number	Occupancy_Status	Plot Area	Total_Area_On_Ground_Floor	Total_Rented_Residential_Builtup_Area	Total_Self_Residential_Builtup_Area	House_Type	Road_Width	Construction_Year	House_Number	House_Category	Rate_Multiplier	Construction_Status	Survey_Date	Old_Property_Tax_Id	Total_Builtup_Area	GIS_Map_Parcel_Id	Property_Label	Old_Arv	New_Arv	Arv_Difference %	Property_Tax 10%	Water_Tax 10%	Sewerage_Tax 4%	Old_Tax	New Tax
1926	Sector 9, Block G	G 118	N/A		Railway Station Road G Block New Vijay Nagar Ghaziabad		Rented	450	450	900	0	Pakka	Belw12	2008	117A	Residential		Constructed	2022-02-28	N/A	900	117	01-001	-	10571	0%	1057	1057	1057	-	3171
1927	Sector 9, Block G	G 118	Rajesh Kumar	babulal	Railway Station Road G Block New Vijay Nagar Ghaziabad		SelfOccupied	450	450	0	900	Pakka	Belw12	2008	118A	Residential		Constructed	2022-02-28	N/A	900	117	01-002	-	9396	0%	940	940	940	-	2819

लिपिक हस्ताक्षर



हस्ताक्षर राजस्व निरीक्षक



कर अधीक्षक हस्ताक्षर




Zone_Name - Vijay Nagar Zone, Ward - New Vijay Nagar (14)

Sr. No.	Mohalla_Name	Govt Plot Id	Owner_Name	Father & Husband Name	Road Name	Mobile Number	Occupancy_Status	Plot Area	Total_Area_On_Ground_Floor	Total_Rented_Residential_Builtup_Area	Total_Self_Residential_Builtup_Area	House_Type	Road_Width	Construction_Year	House_Number	House_Category	Rate_Multiplier	Construction_Status	Survey Date	Old_Property_Tax_Id	Total_Builtup_Area	GIS_Map_Parcel_Id	Property_Label	Old_Arv	New_Arv	Arv_Difference %	Property Tax 10%	Water_Tax 10%	Sewerage_Tax 4%	Old_Tax	New Tax
1928	Sector 9, Block G	G129,130	Santosh Kumar		Railway Station Road G Block New Vijay Nagar Ghaziabad		SelfOccupied	550	550	0	550	Pakka	Below12	2010	G129	Residential		Constructed	2022-02-28	N/A	550	119	00-001	-	5742	0%	574	574	574	-	1723
1929	Sector 9, Block G	G129,130	Amit		Railway Station Road G Block New Vijay Nagar Ghaziabad		Rented	600	600	600	0	Pakka	Below12	2010	G130	Residential		Constructed	2022-02-28	N/A	600	119	00-002	-	7047	0%	705	705	705	-	2114

लिपिक हस्ताक्षर



हस्ताक्षर राजस्व निरीक्षक



कर अधीक्षक हस्ताक्षर



Zone_Name - Vijay Nagar Zone, Ward - New Vijay Nagar (14)

Sr. No.	Mohalla_Name	Govt Plot Id	Owner_Name	Father & Husband Name	Road Name	Mobile_Number	Occupancy_Status	Plot Area	Total_Area_On_Ground_Floor	Total_Rented_Residential_Builtup_Area	Total_Self_Residential_Builtup_Area	House_Type	Road_Width	Construction_Year	House_Number	House_Category	Rate_Multiplier	Construction_Status	Survey_Date	Old_Property_Tax_Id	Total_Builtup_Area	GIS_Map_Parcel_Id	Property_Label	Old_Arv	New_Arv	Arv_Difference %	Property_Tax 10%	Water_Tax 10%	Sewerage_Tax 4%	Old_Tax	New Tax
1930	Sector 9, Block G	G129,130	Paran Lal	Badri prasad	Railway Station Road G Block New Vijay Nagar Ghaziabad	9289810507	SelfOccupied	550	550	0	1100	Pakka	Below12	2010	G129A	Residential		Constructed	2022-02-28	N/A	1100	119	01-001	-	11484	0%	1148	1148	1148	-	3445
1931	Sector 9, Block G	G129,130	B L Sharma	sadram	Railway Station Road G Block New Vijay Nagar Ghaziabad		Rented	600	600	600	0	Pakka	Below12	2010	G130A	Residential		Constructed	2022-02-28	N/A	600	119	01-002	-	7047	0%	705	705	705	-	2114

लिपिक हस्ताक्षर



हस्ताक्षर राजस्व निरीक्षक



कर अधीक्षक हस्ताक्षर



Zone_Name - Vijay Nagar Zone, Ward - New Vijay Nagar (14)

Sr. No.	Mohalla_Name	Govt Plot Id	Owner_Name	Father & Husband Name	Road Name	Mobile Number	Occupancy Status	Plot Area	Total Area On Ground Floor	Total Rented Residential Built up Area	Total Self Residential Built up Area	House Type	Road Width	Construction Year	House Number	House Category	Rate Multiplier	Construction Status	Survey Date	Old Property Tax Id	Total Built up Area	GIS Map Parcel Id	Property Label	Old Arv	New Arv	Arv Difference %	Property Tax 10%	Water Tax 10%	Sewerage Tax 4%	Old Tax	New Tax
1932	Sector 9, Block G	#####	Ram Narayan	sundar das	Railway Station Road G Block New Vijay Nagar Ghaziabad	9990727827	SelfOccupied	450	450	0	450	Pakka	Below 12	2008	119	Residential		Constructed	2022-02-28	N/A	450	121	00-001	-	4698	0%	470	470	470	-	1409
1933	Sector 9, Block G	#####	Man Veer Singh	jagat singh	Railway Station Road G Block New Vijay Nagar Ghaziabad		SelfOccupied	450	450	0	450	Pakka	Below 12	2008	120	Residential		Constructed	2022-02-28	N/A	450	121	00-002	-	4698	0%	470	470	470	-	1409

लिपिक हस्ताक्षर



हस्ताक्षर राजस्व निरीक्षक



कर अधीक्षक हस्ताक्षर



Zone_Name - Vijay Nagar Zone, Ward - New Vijay Nagar (14)

Sr. No.	Mohalla_Name	Govt Plot Id	Owner_Name	Father & Husband Name	Road Name	Mobile_Number	Occupancy_Status	Plot_Area	Total_Area_On_Ground_Floor	Total_Rented_Residential_Builtup_Area	Total_Self_Residential_Builtup_Area	House_Type	Road_Width	Construction_Year	House_Number	House_Category	Rate_Multiplier	Construction_Status	Survey_Date	Old_Property_Tax_Id	Total_Builtup_Area	GIS_Map_Parcel_Id	Property_Label	Old_Arv	New_Arv	Arv_Difference%	Property_Tax 10%	Water_Tax 10%	Sewerage_Tax 4%	Old_Tax	New Tax
1934	Sector 9, Block G	####	N/A		Railway Station Road G Block New Vijay Nagar Ghaziabad		Rented	450	450	900	0	Pakka	Below 12	2008	119A	Residential		Constructed	2022-02-28	N/A	900	121	01-001	-	10571	0%	1057	1057	1057	-	3171
1935	Sector 9, Block G	####	N/A		Railway Station Road G Block New Vijay Nagar Ghaziabad		Rented	450	450	900	0	Pakka	Below 12	2008	120A	Residential		Constructed	2022-02-28	N/A	900	121	01-002	-	10571	0%	1057	1057	1057	-	3171

लिपिक हस्ताक्षर



हस्ताक्षर राजस्व निरीक्षक



कर अधीक्षक हस्ताक्षर




Zone_Name - Vijay Nagar Zone, Ward - New Vijay Nagar (14)

Sr. No.	Mohalla_Name	Govt Plot Id	Owner_Name	Father & Husband Name	Road Name	Mobile_Number	Occupancy_Status	Plot_Area	Total_Area_On_Ground_Floor	Total_Rented_Residential_Builtup_Area	Total_Self_Residential_Builtup_Area	House_Type	Road_Width	Construction_Year	House_Number	House_Category	Rate_Multiplier	Construction_Status	Survey_Date	Old_Property_Tax_Id	Total_Builtup_Area	GIS_Map_Parcel_Id	Property_Label	Old_Arv	New_Arv	Arv_Difference%	Property_Tax_10%	Water_Tax_10%	Sewerage_Tax_4%	Old_Tax	New_Tax
1936	Sector 9, Block G	####	N/A		Railway Station Road G Block New Vijay Nagar Ghaziabad		SelfOccupied	600	550	0	550	Pakka	Below12	2008	115G	Residential		Constructed	2022-02-28	N/A	550	123	00-001	-	5742	0%	574	574	574	-	1723
1937	Sector 9, Block G	####	Pawan Kumar	chunnilal	Railway Station Road G Block New Vijay Nagar Ghaziabad	8368637215	SelfOccupied	600	550	0	550	Pakka	Below12	2008	116G	Residential		Constructed	2022-02-28	N/A	550	123	00-002	-	5742	0%	574	574	574	-	1723

लिपिक हस्ताक्षर



हस्ताक्षर राजस्व निरीक्षक



कर अधीक्षक हस्ताक्षर



Zone_Name - Vijay Nagar Zone, Ward - New Vijay Nagar (14)

Sr. No.	Mohalla_Name	Govt Plot Id	Owner_Name	Father & Husband Name	Road Name	Mobile Number	Occupancy_Status	Plot Area	Total Area On Ground Floor	Total Rented Residential Built up Area	Total Self Residential Built up Area	House Type	Road Width	Construction Year	House Number	House Category	Rate Multiplier	Construction Status	Survey Date	Old Property Tax Id	Total Built Up Area	GIS Map Parcel Id	Property Label	Old Arv	New Arv	Arv Difference %	Property Tax 10%	Water Tax 10%	Sewerage Tax 4%	Old Tax	New Tax
1938	Sector 9, Block G	####	N/A		Railway Station Road G Block New Vijay Nagar Ghaziabad		Self Occupied	600	550	0	550	Pakka	Below 12	2008	115A	Residential		Constructed	2022-02-28	N/A	550	123	01-001	-	5742	0%	574	574	574	-	1723
1939	Sector 9, Block G	####	Shubhash Chand	chunnilal	Railway Station Road G Block New Vijay Nagar Ghaziabad	9990016172	Self Occupied	600	550	0	1100	Pakka	Below 12	2008	116A	Residential		Constructed	2022-02-28	N/A	1100	123	01-002	-	11484	0%	1148	1148	1148	-	3445

लिपिक हस्ताक्षर



हस्ताक्षर राजस्व निरीक्षक



कर अधीक्षक हस्ताक्षर



Zone_Name - Vijay Nagar Zone, Ward - New Vijay Nagar (14)

Sr. No.	Mohalla_Name	Govt Plot Id	Owner_Name	Father & Husband Name	Road Name	Mobile_Number	Occupancy_Status	Plot_Area	Total_Area_On_Ground_Floor	Total_Rented_Residential_Builtup_Area	Total_Self_Residential_Builtup_Area	House_Type	Road_Width	Construction_Year	House_Number	House_Category	Rate_Multiplier	Construction_Status	Survey_Date	Old_Property_Tax_Id	Total_Builtup_Area	GIS_Map_Parcel_Id	Property_Label	Old_Arv	New_Arv	Arv_Difference%	Property_Tax 10%	Water_Tax 10%	Sewerage_Tax 4%	Old_Tax	New Tax
1940	Sector 9, Block G	G 102	N/A		Railway Station Road G Block New Vijay Nagar Ghaziabad	9810229228	SelfOccupied	550	550	0	400	Pakka	Belowl2	2010	G 101	Mix	5	Constructed	2021-04-12	N/A	550	126	00-001	-	14688	0%	1469	1469	1469	-	4406
1941	Sector 9, Block G	G 101,102	N/A		Railway Station Road G Block New Vijay Nagar Ghaziabad		SelfOccupied	600	600	0	1200	Pakka	Belowl2	2010	G102	Residential		Constructed	2022-02-28	N/A	1200	126	00-002	-	12528	0%	1253	1253	1253	-	3758

लिपिक हस्ताक्षर



हस्ताक्षर राजस्व निरीक्षक



कर अधीक्षक हस्ताक्षर



Zone_Name - Vijay Nagar Zone, Ward - New Vijay Nagar (14)

Sr. No.	Mohalla_Name	Govt Plot Id	Owner_Name	Father & Husband Name	Road Name	Mobile_Number	Occupancy_Status	Plot_Area	Total_Area_On_Ground_Floor	Total_Reented_Residential_Builtup_Area	Total_Self_Residential_Builtup_Area	House_Type	Road_Width	Construction_Year	House_Number	House_Category	Rate_Multiplier	Construction_Status	Survey_Date	Old_Property_Tax_Id	Total_Built-Up_Area	GIS_Map_Parcel_Id	Property_Label	Old_Arv	New_Arv	Arv_Difference %	Property_Tax 10%	Water_Tax 10%	Sewerage_Tax 4%	Old_Tax	New Tax
1942	Sector 9, Block G	G 101,102	Rashidha Begham	mohd aslam	Railway Station Road G Block New Vijay Nagar Ghaziabad	9818036834	SelfOccupied	550	550	0	1100	Pakka	Belowl2	2010	G101A	Residential		Constructed	2022-02-28	N/A	1100	126	01-001	-	11484	0%	1148	1148	1148	-	3445
1943	Sector 9, Block G	G 101,102	Anil Kunar	chadarpal	Railway Station Road G Block New Vijay Nagar Ghaziabad	9312000733	Mix	600	600	600	600	Pakka	Belowl2	2010	G102A	Residential		Constructed	2022-02-28	N/A	1200	126	01-002	-	13311	0%	1331	1331	1331	-	3993

लिपिक हस्ताक्षर



हस्ताक्षर राजस्व निरीक्षक



कर अधीक्षक हस्ताक्षर




Zone_Name - Vijay Nagar Zone, Ward - New Vijay Nagar (14)

Sr. No.	Mohalla_Name	Govt Plot Id	Owner_Name	Father & Husband Name	Road Name	Mobile Number	Occupancy_Status	Plot Area	Total_Area_On_Ground_Floor	Total_Reented_Residential_Builtup_Area	Total_Self_Residential_Builtup_Area	House_Type	Road Width	Construction_Year	House_Number	House_Category	Rate_Multiplier	Construction_Status	Survey Date	Old_Property_Tax_Id	Total_Built-Up_Area	GIS_Map_Parcel_Id	Property_Label	Old_Arv	New_Arv	Arv_Difference %	Property Tax 10%	Water_Tax 10%	Sewerage_Tax 4%	Old_Tax	New Tax
1944	Sector 9, Block G	####	N/A		Railway Station Road G Block New Vijay Nagar Ghaziabad		SelfOccupied	600	550	0	550	Pakka	Belowl2	2008	113	Residential		Constructed	2022-02-28	N/A	550	127	00-001	-	5742	0%	574	574	574	-	1723
1945	Sector 9, Block G	####	Saurabh Kumar	beerpalsingh	Railway Station Road G Block New Vijay Nagar Ghaziabad	9312485753	SelfOccupied	600	550	0	550	Pakka	Belowl2	2008	114	Residential		Constructed	2022-02-28	N/A	550	127	00-002	-	5742	0%	574	574	574	-	1723

लिपिक हस्ताक्षर



हस्ताक्षर राजस्व निरीक्षक



कर अधीक्षक हस्ताक्षर



Zone_Name - Vijay Nagar Zone, Ward - New Vijay Nagar (14)

Sr. No.	Mohalla_Name	Govt Plot Id	Owner_Name	Father & Husband Name	Road Name	Mobile_Number	Occupancy_Status	Plot Area	Total_Area_On_Ground_Floor	Total_Rented_Residential_Builtup_Area	Total_Self_Residential_Builtup_Area	House_Type	Road_Width	Construction_Year	House_Number	House_Category	Rate_Multiplier	Construction_Status	Survey_Date	Old_Property_Tax_Id	Total_Builtup_Area	GIS_Map_Parcel_Id	Property_Label	Old_Arv	New_Arv	Arv_Difference %	Property_Tax 10%	Water_Tax 10%	Sewerage_Tax 4%	Old_Tax	New Tax
1946	Sector 9, Block G	#####	Ram Bhandar	makhantal	Railway Station Road G Block New Vijay Nagar Ghaziabad	7428553892	Rented	600	550	1100	0	Pakka	Belov12	2008	113A	Residential		Constructed	2022-02-28	N/A	1100	127	01-001	-	12920	0%	1292	1292	1292	-	3876
1947	Sector 9, Block G	#####	N/A		Railway Station Road G Block New Vijay Nagar Ghaziabad		SelfOccupied	600	550	0	1100	Pakka	Belov12	2008	114A	Residential		Constructed	2022-02-28	N/A	1100	127	01-002	-	11484	0%	1148	1148	1148	-	3445

लिपिक हस्ताक्षर



हस्ताक्षर राजस्व निरीक्षक



कर अधीक्षक हस्ताक्षर



Zone_Name - Vijay Nagar Zone, Ward - New Vijay Nagar (14)

Sr. No.	Mohalla_Name	Govt Plot Id	Owner_Name	Father & Husband Name	Road Name	Mobile_Number	Occupancy_Status	Plot_Area	Total_Area_On_Ground_Floor	Total_Reented_Residential_Builtup_Area	Total_Self_Residential_Builtup_Area	House_Type	Road_Width	Construction_Year	House_Number	House_Category	Rate_Multiplier	Construction_Status	Survey_Date	Old_Property_Tax_Id	Total_Built-Up_Area	GIS_Map_Parcel_Id	Property_Label	Old_Arv	New_Arv	Arv_Difference %	Property_Tax 10%	Water_Tax 10%	Sewerage_Tax 4%	Old_Tax	New Tax
1948	Sector 9, Block G	G 103	Jawahar Lal	dudhkar pramanik	Railway Station Road G Block New Vijay Nagar Ghaziabad	8375022310	SelfOccupied	550	550	0	1050	Pakka	Below12	2010	G 103	Residential		Constructed	2021-04-12	N/A	1050	130	00-001	-	10962	0%	1096	1096	1096	-	3289
1949	Sector 9, Block G	G 103, 104	Shishpal Singh	ramsingh	Railway Station Road G Block New Vijay Nagar Ghaziabad	9990968731	SelfOccupied	600	600	0	600	Pakka	Below12	2010	G104	Residential		Constructed	2022-02-28	N/A	600	130	00-002	-	6264	0%	626	626	626	-	1879

लिपिक हस्ताक्षर



हस्ताक्षर राजस्व निरीक्षक



कर अधीक्षक हस्ताक्षर




Zone_Name - Vijay Nagar Zone, Ward - New Vijay Nagar (14)

Sr. No.	Mohalla_Name	Govt Plot Id	Owner_Name	Father & Husband Name	Road Name	Mobile_Number	Occupancy_Status	Plot_Area	Total_Area_On_Ground_Floor	Total_Reputed_Residential_Builtup_Area	Total_Self_Residential_Builtup_Area	House_Type	Road_Width	Construction_Year	House_Number	House_Category	Rate_Multiplier	Construction_Status	Survey_Date	Old_Property_Tax_Id	Total_Builtup_Area	GIS_Map_Parcel_Id	Property_Label	Old_Arv	New_Arv	Arv_Difference%	Property_Tax 10%	Water_Tax 10%	Sewerage_Tax 4%	Old_Tax	New Tax
1950	Sector 9, Block G	G 103, 104	Jawahar Lal Paramanik	dudh kunar pramanik	Railway Station Road G Block New Vijay Nagar Ghaziabad	8375022310	SelfOccupied	550	550	0	550	Pakka	Below12	2010	G103A	Residential		Constructed	2022-02-28	N/A	550	130	01-001	-	5742	0%	574	574	574	-	1723
1951	Sector 9, Block G	G 103, 104	Ale Dat Khan		Railway Station Road G Block New Vijay Nagar Ghaziabad	9717310263	SelfOccupied	600	600	0	1200	Pakka	Below12	2010	G104A	Residential		Constructed	2022-02-28	N/A	1200	130	01-002	-	12528	0%	1253	1253	1253	-	3758


लिपिक हस्ताक्षर



हस्ताक्षर राजस्व निरीक्षक



कर अधीक्षक हस्ताक्षर




Zone_Name - Vijay Nagar Zone, Ward - New Vijay Nagar (14)

Sr. No.	Mohalla_Name	Govt Plot Id	Owner_Name	Father & Husband Name	Road Name	Mobile_Number	Occupancy_Status	Plot_Area	Total_Area_On_Ground_Floor	Total_Rented_Residential_Builtup_Area	Total_Self_Residential_Builtup_Area	House_Type	Road_Width	Construction_Year	House_Number	House_Category	Rate_Multiplier	Construction_Status	Survey_Date	Old_Property_Tax_Id	Total_Built-Up_Area	GIS_Map_Parcel_Id	Property_Label	Old_Arv	New_Arv	Arv_Difference %	Property_Tax 10%	Water_Tax 10%	Sewerage_Tax 4%	Old_Tax	New Tax
1952	Sector 9, Block G	G99, 100	Ramesh Chand Dutt		Railway Station Road G Block New Vijay Nagar Ghaziabad	9990019667	SelfOccupied	550	550	0	550	Pakka	Below12	2010	G-99	Residential		Constructed	2022-02-28	VN7823	550	131	00-001	4864	5742	18%	574	574	574	486	1723
1953	Sector 9, Block G	G99, 100	Ramesh Begam		Railway Station Road G Block New Vijay Nagar Ghaziabad	9911231912	Rented	600	600	600	0	Pakka	Below12	2010	G-100	Residential		Constructed	2022-02-28	VN7825	600	131	00-002	4864	7047	45%	705	705	705	486	2114

लिपिक हस्ताक्षर



हस्ताक्षर राजस्व निरीक्षक



कर अधीक्षक हस्ताक्षर




Zone_Name - Vijay Nagar Zone, Ward - New Vijay Nagar (14)

Sr. No.	Mohalla_Name	Govt Plot Id	Owner_Name	Father & Husband Name	Road Name	Mobile Number	Occupancy_Status	Plot Area	Total_Area_On_Ground_Floor	Total_Reented_Residential_Builtup_Area	Total_Self_Residential_Builtup_Area	House_Type	Road_Width	Construction_Year	House_Number	House_Category	Rate_Multiplier	Construction_Status	Survey_Date	Old_Property_Tax_Id	Total_Built_Up_Area	GIS_Map_Parcel_Id	Property_Label	Old_Arv	New_Arv	Arv_Difference %	Property_Tax 10%	Water_Tax 10%	Sewerage_Tax 4%	Old_Tax	New Tax
1954	Sector 9, Block G	G99, 100	Sadhna Nigam		Railway Station Road G Block New Vijay Nagar Ghaziabad	9911606054	SelfOccupied	550	550	0	1100	Pakka	Below12	2010	G-99 A	Residential		Constructed	2022-02-28	VN7824	1100	131	01-001	9730	11484	18%	1148	1148	1148	973	3445
1955	Sector 9, Block G	G99, 100	Saroj Wando Vinod Kumar		Railway Station Road G Block New Vijay Nagar Ghaziabad	9560297328	Mix	600	600	600	350	Pakka	Below12	2010	G-100 A	Residential		Constructed	2022-02-28	VN7827	950	131	01-002	4572	10701	134%	1070	1070	1070	457	3210

लिपिक हस्ताक्षर



हस्ताक्षर राजस्व निरीक्षक



कर अधीक्षक हस्ताक्षर



Zone_Name - Vijay Nagar Zone, Ward - New Vijay Nagar (14)

Sr. No.	Mohalla_Name	Govt Plot Id	Owner_Name	Father & Husband Name	Road Name	Mobile_Number	Occupancy_Status	Plot Area	Total_Area_On_Ground_Floor	Total_Rented_Residential_Builtup_Area	Total_Self_Residential_Builtup_Area	House_Type	Road_Width	Construction_Year	House_Number	House_Category	Rate_Multiplier	Construction_Status	Survey_Date	Old_Property_Tax_Id	Total_Builtup_Area	GIS_Map_Parcel_Id	Property_Label	Old_Arv	New_Arv	Arv_Difference%	Property_Tax 10%	Water_Tax 10%	Sewerage_Tax 4%	Old_Tax	New Tax
1956	Sector 9, Block G	g 87 C	Manveer Singh		Railway Station Road G Block New Vijay Nagar Ghaziabad		Rented	600	550	550	0	Pakka	Below 12	2013	G-85	Residential		Constructed	2021-04-13	VN7784	550	133	00-001	4572	7178	57%	718	718	718	457	2153
1957	Sector 9, Block G	g 87 C	Singraj Yadav		Railway Station Road G Block New Vijay Nagar Ghaziabad	9560953265	SelfOccupied	600	550	0	1100	Pakka	Below 12	2013	G-86 A	Residential		Constructed	2021-04-13	VN7789	1100	133	01-001	5372	11484	114%	1148	1148	1148	537	3445

लिपिक हस्ताक्षर



हस्ताक्षर राजस्व निरीक्षक



कर अधीक्षक हस्ताक्षर




Zone_Name - Vijay Nagar Zone, Ward - New Vijay Nagar (14)

Sr. No.	Mohalla_Name	Govt Plot Id	Owner_Name	Father & Husband Name	Road Name	Mobile_Number	Occupancy_Status	Plot_Area	Total_Area_On_Ground_Floor	Total_Rented_Residential_Builtup_Area	Total_Self_Residential_Builtup_Area	House_Type	Road_Width	Construction_Year	House_Number	House_Category	Rate_Multiplier	Construction_Status	Survey_Date	Old_Property_Tax_Id	Total_Builtup_Area	GIS_Map_Parcel_Id	Property_Label	Old_Arv	New_Arv	Arv_Difference%	Property_Tax 10%	Water_Tax 10%	Sewerage_Tax 4%	Old_Tax	New Tax
1958	Sector 9, Block G	85,86	V Kumar		Vijay Nagar	8826757701	SelfOccupied	450	400	0	400	Pakka	Below12	2013	G-87	Residential		Constructed	2022-04-21	N/A	400	133	01-002	-	4176	0%	418	418	418	-	1253
1959	Sector 9, Block G	G-88/3	Rajni Gupta	pushp kumar	Railway Station Road G Block New Vijay Nagar Ghaziabad	9568550118	SelfOccupied	550	550	0	550	Pakka	Below12	2010	G-97	Residential		Constructed	2021-04-12	VN7819	550	134	00-002	4864	5742	18%	574	574	574	486	1723


लिपिक हस्ताक्षर



हस्ताक्षर राजस्व निरीक्षक



कर अधीक्षक हस्ताक्षर



Zone_Name - Vijay Nagar Zone, Ward - New Vijay Nagar (14)

Sr. No.	Mohalla_Name	Govt Plot Id	Owner_Name	Father & Husband Name	Road Name	Mobile Number	Occupancy Status	Plot Area	Total Area On Ground Floor	Total Rented Residential Built up Area	Total Self Residential Built up Area	House Type	Road Width	Construction Year	House Number	House Category	Rate Multiplier	Construction Status	Survey Date	Old Property Tax Id	Total Built Up Area	GIS Map Parcel Id	Property Label	Old Arv	New Arv	Arv Difference %	Property Tax 10%	Water Tax 10%	Sewerage Tax 4%	Old Tax	New Tax
1960	Sector 9, Block G	G97, 98	Geeta Rani		Railway Station Road G Block New Vijay Nagar Ghaziabad	9871243855	Self Occupied	600	600	0	600	Pakka	Below 12	2010	G-98	Residential		Constructed	2022-02-28	VN7821	600	134	00-003	4572	6264	37%	626	626	626	457	1879
1961	Sector 9, Block G	G-88/3	Nirmal Khatri		Railway Station Road G Block New Vijay Nagar Ghaziabad	9818865397	Self Occupied	550	550	0	1100	Pakka	Below 12	2010	G-97 A	Residential		Constructed	2021-04-12	VN7820	1100	134	01-001	4864	11484	136%	1148	1148	1148	486	3445

लिपिक हस्ताक्षर



हस्ताक्षर राजस्व निरीक्षक



कर अधीक्षक हस्ताक्षर



Zone_Name - Vijay Nagar Zone, Ward - New Vijay Nagar (14)

Sr. No.	Mohalla_Name	Govt Plot Id	Owner_Name	Father & Husband Name	Road Name	Mobile Number	Occupancy Status	Plot Area	Total Area On Ground Floor	Total Rented Residential Built up Area	Total Self Residential Built up Area	House Type	Road Width	Construction Year	House Number	House Category	Rate Multiplier	Construction Status	Survey Date	Old Property Tax Id	Total Built Up Area	GIS Map Parcel Id	Property Label	Old Arv	New Arv	Arv Difference %	Property Tax 10%	Water Tax 10%	Sewerage Tax 4%	Old Tax	New Tax
1962	Sector 9, Block G	G97, 98	Mamta		Vijay Nagar		Self Occupied	1000	800	0	800	Pakka	Below 12	2015	G-88/2	Residential		Constructed	2021-04-12	N/A	800	134	01-002	-	8352	0%	835	835	835	-	2506
1963	Sector 9, Block G	G97, 98	Chandani		Vijay Nagar		Self Occupied	1000	800	0	800	Pakka	Below 12	2015	G-88/3	Residential		Constructed	2021-04-12	N/A	800	134	02-001	-	8352	0%	835	835	835	-	2506
1964	Sector 9, Block G	G 21	Krishna Gopal		Railway Station Road G Block New Vijay Nagar Ghaziabad	9717373822	Self Occupied	650	550	0	2450	Pakka	Below 12	2008	G-87	Residential		Constructed	2021-04-12	VN7790	2450	137	00-001	4572	25578	459%	2558	2558	2558	457	7673

लिपिक हस्ताक्षर



हस्ताक्षर राजस्व निरीक्षक



कर अधीक्षक हस्ताक्षर



Zone_Name - Vijay Nagar Zone, Ward - New Vijay Nagar (14)

Sr. No.	Mohalla_Name	Govt Plot Id	Owner_Name	Father & Husband Name	Road Name	Mobile Number	Occupancy Status	Plot Area	Total Area On Ground Floor	Total Rented Residential Built up Area	Total Self Residential Built up Area	House Type	Road Width	Construction Year	House Number	House Category	Rate Multiplier	Construction Status	Survey Date	Old Property Tax Id	Total Built up Area	GIS Map Parcel Id	Property Label	Old Arv	New Arv	Arv Difference %	Property Tax 10%	Water Tax 10%	Sewerage Tax 4%	Old Tax	New Tax
1965	Sector 9, Block G	87,88	Satish Chand Sharma		Railway Station Road G Block New Vijay Nagar Ghaziabad	9650532646	Self Occupied	600	550	0	550	Pakka	Below 12	2008	G-88	Residential		Constructed	2022-02-28	VN7794	550	137	00-002	4572	5742	26%	574	574	574	457	1723
1966	Sector 9, Block G	87,88	Usha Sahni	devendra sahani	Railway Station Road G Block New Vijay Nagar Ghaziabad	9958004614	Self Occupied	600	550	0	1100	Pakka	Below 12	2008	G-87 A	Residential		Constructed	2022-02-28	VN7792	1100	137	01-001	3682	11484	212%	1148	1148	1148	368	3445

लिपिक हस्ताक्षर



हस्ताक्षर राजस्व निरीक्षक



कर अधीक्षक हस्ताक्षर



Zone_Name - Vijay Nagar Zone, Ward - New Vijay Nagar (14)

Sr. No.	Mohalla_Name	Govt Plot Id	Owner_Name	Father & Husband Name	Road Name	Mobile_Number	Occupancy_Status	Plot Area	Total_Area_On_Ground_Floor	Total_Rented_Residential_Builtup_Area	Total_Self_Residential_Builtup_Area	House_Type	Road_Width	Construction_Year	House_Number	House_Category	Rate_Multiplier	Construction_Status	Survey_Date	Old_Property_Tax_Id	Total_Builtup_Area	GIS_Map_Parcel_Id	Property_Label	Old_Arv	New_Arv	Arv_Difference %	Property_Tax 10%	Water_Tax 10%	Sewerage_Tax 4%	Old_Tax	New Tax
1967	Sector 9, Block G	87,88	Param Singh		Railway Station Road G Block New Vijay Nagar Ghaziabad	9910201169	Rented	600	550	1100	0	Pakka	Belov12	2008	G-88 A	Residential		Constructed	2022-02-28	VN7795	1100	137	01-002	4864	12920	166%	1292	1292	1292	486	3876
1968	Sector 9, Block G	G-69 D	Janak Bakshi		Railway Station Road G Block New Vijay Nagar Ghaziabad		Mix	550	550	0	400	Pakka	Belov12	2010	G-69	Mix	5	Constructed	2021-04-13	VN7731	550	138	00-001	3783	14688	288%	1469	1469	1469	378	4406


लिपिक हस्ताक्षर



हस्ताक्षर राजस्व निरीक्षक



कर अधीक्षक हस्ताक्षर




Zone_Name - Vijay Nagar Zone, Ward - New Vijay Nagar (14)

Sr. No.	Mohalla_Name	Govt Plot Id	Owner_Name	Father & Husband Name	Road Name	Mobile Number	Occupancy_Status	Plot Area	Total_Area_On_Ground_Floor	Total_Rented_Residential_Builtup_Area	Total_Self_Residential_Builtup_Area	House_Type	Road_Width	Construction_Year	House_Number	House_Category	Rate_Multiplier	Construction_Status	Survey_Date	Old_Property_Tax_Id	Total_Builtup_Area	GIS_Map_Parcel_Id	Property_Label	Old_Arv	New_Arv	Arv_Difference %	Property_Tax 10%	Water_Tax 10%	Sewerage_Tax 4%	Old_Tax	New Tax
1969	Sector 9, Block G	G-69 D	Gurumukh Singh		Railway Station Road G Block New Vijay Nagar Ghaziabad	9953025415	SelfOccupied	550	550	0	550	Pakka	Below12	2010	G-70	Residential		Constructed	2021-04-13	N/A	550	138	00-002	-	5742	0%	574	574	574	-	1723
1970	Sector 9, Block G	G-69 D	Anita Rani	R K Sharma	Railway Station Road G Block New Vijay Nagar Ghaziabad		Mix	600	600	600	600	Pakka	Below12	2010	G-69 A	Residential		Constructed	2021-04-13	VN7733	1200	138	01-001	4572	13311	191%	1331	1331	1331	457	3993


लिपिक हस्ताक्षर



हस्ताक्षर राजस्व निरीक्षक



कर अधीक्षक हस्ताक्षर



Zone_Name - Vijay Nagar Zone, Ward - New Vijay Nagar (14)

Sr. No.	Mohalla_Name	Govt Plot Id	Owner_Name	Father & Husband Name	Road Name	Mobile_Number	Occupancy_Status	Plot_Area	Total_Area_On_Ground_Floor	Total_Reputed_Residential_Builtup_Area	Total_Self_Residential_Builtup_Area	House_Type	Road_Width	Construction_Year	House_Number	House_Category	Rate_Multiplier	Construction_Status	Survey_Date	Old_Property_Tax_Id	Total_Builtup_Area	GIS_Map_Parcel_Id	Property_Label	Old_Arv	New_Arv	Arv_Difference%	Property_Tax 10%	Water_Tax 10%	Sewerage_Tax 4%	Old_Tax	New Tax
1971	Sector 9, Block G	G-69 D	Nathuram		Railway Station Road G Block New Vijay Nagar Ghaziabad	9868136050	Mix	550	550	550	950	Pakka	Below 12	2010	G-70 A	Residential		Constructed	2021-04-13	VN7737	1500	138	01-002	4572	16378	258%	1638	1638	1638	457	4913
1972	Sector 9, Block G	G 68 C	Rajendra Baboo		Railway Station Road G Block New Vijay Nagar Ghaziabad	8800543789	SelfOccupied	600	550	0	550	Pakka	Below 12	2009	G-67	Residential		Constructed	2021-04-13	VN7725	550	140	00-001	4572	5742	26%	574	574	574	457	1723

लिपिक हस्ताक्षर



हस्ताक्षर राजस्व निरीक्षक



कर अधीक्षक हस्ताक्षर




Zone_Name - Vijay Nagar Zone, Ward - New Vijay Nagar (14)

Sr. No.	Mohalla_Name	Govt Plot Id	Owner_Name	Father & Husband Name	Road Name	Mobile_Number	Occupancy_Status	Plot_Area	Total_Area_On_Ground_Floor	Total_Reputed_Residential_Builtup_Area	Total_Self_Residential_Builtup_Area	House_Type	Road_Width	Construction_Year	House_Number	House_Category	Rate_Multiplier	Construction_Status	Survey_Date	Old_Property_Tax_Id	Total_Builtup_Area	GIS_Map_Parcel_Id	Property_Label	Old_Arv	New_Arv	Arv_Difference%	Property_Tax 10%	Water_Tax 10%	Sewerage_Tax 4%	Old_Tax	New Tax
1973	Sector 9, Block G	G-67/G-68	Nisha Rani		Railway Station Road G Block New Vijay Nagar Ghaziabad	9310435421	SelfOccupied	600	550	0	550	Pakka	Below12	2009	G-68	Residential		Constructed	2022-02-28	VN7728	550	140	00-002	4572	5742	26%	574	574	574	457	1723
1974	Sector 9, Block G	G-68C	Rameshwar		Railway Station Road G Block New Vijay Nagar Ghaziabad		SelfOccupied	600	550	0	550	Pakka	Below12	2009	G-67A	Residential		Constructed	2021-04-13	VN7726	550	140	01-001	4572	5742	26%	574	574	574	457	1723

लिपिक हस्ताक्षर



हस्ताक्षर राजस्व निरीक्षक



कर अधीक्षक हस्ताक्षर



Zone_Name - Vijay Nagar Zone, Ward - New Vijay Nagar (14)

Sr. No.	Mohalla_Name	Govt Plot Id	Owner_Name	Father & Husband Name	Road Name	Mobile_Number	Occupancy_Status	Plot Area	Total_Area_On_Ground_Floor	Total_Reputed_Residential_Builtup_Area	Total_Self_Residential_Builtup_Area	House_Type	Road_Width	Construction_Year	House_Number	House_Category	Rate_Multiplier	Construction_Status	Survey_Date	Old_Property_Tax_Id	Total_Builtup_Area	GIS_Map_Parcel_Id	Property_Label	Old_Arv	New_Arv	Arv_Difference %	Property_Tax 10%	Water_Tax 10%	Sewerage_Tax 4%	Old_Tax	New Tax
1975	Sector 9, Block G	G-68 C	Manju Kaliya	Ajay Kumar	Railway Station Road G Block New Vijay Nagar Ghaziabad	9716480058	SelfOccupied	600	550	0	1100	Pakka	Below12	2009	G-68 A	Residential		Constructed	2021-04-13	VN7730	1100	140	01-002	4572	11484	151%	1148	1148	1148	457	3445
1976	Sector 9, Block G	G-71	Kamal Kishore Gautam	rajendra babu gautam	Railway Station Road G Block New Vijay Nagar Ghaziabad	9891910110	SelfOccupied	550	550	0	2450	Pakka	Below12	2010	G 71	Residential		Constructed	2021-04-13	N/A	2450	141	00-001	-	25578	0%	2558	2558	2558	-	7673

लिपिक हस्ताक्षर



हस्ताक्षर राजस्व निरीक्षक



कर अधीक्षक हस्ताक्षर



Zone_Name - Vijay Nagar Zone, Ward - New Vijay Nagar (14)

Sr. No.	Mohalla_Name	Govt Plot Id	Owner_Name	Father & Husband Name	Road Name	Mobile_Number	Occupancy_Status	Plot_Area	Total_Area_On_Ground_Floor	Total_Rented_Residential_Builtup_Area	Total_Self_Residential_Builtup_Area	House_Type	Road_Width	Construction_Year	House_Number	House_Category	Rate_Multiplier	Construction_Status	Survey_Date	Old_Property_Tax_Id	Total_Builtup_Area	GIS_Map_Parcel_Id	Property_Label	Old_Arv	New_Arv	Arv_Difference%	Property_Tax 10%	Water_Tax 10%	Sewerage_Tax 4%	Old_Tax	New Tax
1977	Sector 9, Block G	G-71,72	Vinod Kumar		Railway Station Road G Block New Vijay Nagar Ghaziabad		Rented	600	600	600	0	Pakka	Below 12	2010	G-72	Residential		Constructed	2022-02-28	VN7742	600	141	00-002	4572	7047	54%	705	705	705	457	2114
1978	Sector 9, Block G	G-71,72	Sanju Gautham		Railway Station Road G Block New Vijay Nagar Ghaziabad	9891910110	SelfOccupied	550	550	0	1100	Pakka	Below 12	2010	G-71 A	Residential		Constructed	2022-02-28	VN7740	1100	141	01-001	9131	11484	26%	1148	1148	1148	913	3445


लिपिक हस्ताक्षर



हस्ताक्षर राजस्व निरीक्षक



कर अधीक्षक हस्ताक्षर



Zone_Name - Vijay Nagar Zone, Ward - New Vijay Nagar (14)

Sr. No.	Mohalla_Name	Govt Plot Id	Owner_Name	Father & Husband Name	Road Name	Mobile_Number	Occupancy_Status	Plot_Area	Total_Area_On_Ground_Floor	Total_Reputed_Residential_Builtup_Area	Total_Self_Residential_Builtup_Area	House_Type	Road_Width	Construction_Year	House_Number	House_Category	Rate_Multiplier	Construction_Status	Survey_Date	Old_Property_Tax_Id	Total_Builtup_Area	GIS_Map_Parcel_Id	Property_Label	Old_Arv	New_Arv	Arv_Difference%	Property_Tax 10%	Water_Tax 10%	Sewerage_Tax 4%	Old_Tax	New Tax
1979	Sector 9, Block G	G-71,72	Rajeev Khanna		Railway Station Road G Block New Vijay Nagar Ghaziabad	9582988166	SelfOccupied	600	600	0	1200	Pakka	Belowl2	2010	G-72 A	Residential		Constructed	2022-02-28	VN7744	1200	141	01-002	4572	12528	174%	1253	1253	1253	457	3758
1980	Sector 9, Block G	G 65 B	Mukesh Verma	R A Verma	Railway Station Road G Block New Vijay Nagar Ghaziabad	9540571641	SelfOccupied	600	550	0	550	Pakka	Belowl2	2009	G 65	Residential		Constructed	2021-04-13	N/A	550	143	00-001	-	5742	0%	574	574	574	-	1723

लिपिक हस्ताक्षर



हस्ताक्षर राजस्व निरीक्षक




कर अधीक्षक हस्ताक्षर



Zone_Name - Vijay Nagar Zone, Ward - New Vijay Nagar (14)

Sr. No.	Mohalla_Name	Govt Plot Id	Owner_Name	Father & Husband Name	Road Name	Mobile Number	Occupancy_Status	Plot Area	Total Area On Ground Floor	Total Rented Residential Built up Area	Total Self Residential Built up Area	House Type	Road Width	Construction Year	House Number	House Category	Rate Multiplier	Construction Status	Survey Date	Old Property Tax Id	Total Built Up Area	GIS Map Parcel Id	Property Label	Old Arv	New Arv	Arv Difference %	Property Tax 10%	Water Tax 10%	Sewerage Tax 4%	Old Tax	New Tax
1981	Sector 9, Block G	G 65 /G-66	Saroj Kumari		Railway Station Road G Block New Vijay Nagar Ghaziabad	9968096323	Self Occupied	600	550	0	550	Pakka	Below 12	2009	G-66	Residential		Constructed	2022-02-28	VN7721	550	143	00-002	4572	5742	26%	574	574	574	457	1723
1982	Sector 9, Block G	G 65 B	Ram Kauri	ramdass kauri	Railway Station Road G Block New Vijay Nagar Ghaziabad	7053255643	Self Occupied	600	550	0	1100	Pakka	Below 12	2009	G 65 A	Residential		Constructed	2021-04-13	N/A	1100	143	01-001	-	11484	0%	1148	1148	1148	-	3445

लिपिक हस्ताक्षर



हस्ताक्षर राजस्व निरीक्षक



कर अधीक्षक हस्ताक्षर




Zone_Name - Vijay Nagar Zone, Ward - New Vijay Nagar (14)

Sr. No.	Mohalla_Name	Govt Plot Id	Owner_Name	Father & Husband Name	Road Name	Mobile Number	Occupancy Status	Plot Area	Total Area On Ground	Total Residental Built up Area	Total Self Residental Built up Area	House Type	Road Width	Construction Year	House Number	House Category	Rate Multiplier	Construction Status	Survey Date	Old Property Tax Id	Total Built up Area	GIS Map Parcel Id	Property Label	Old Arv	New Arv	Arv Difference %	Property Tax 10%	Water Tax 10%	Sewerage Tax 4%	Old Tax	New Tax
1983	Sector 9, Block G	G 65 /G-66	Dhanushdhari Parshad	Mahatma kushwaha	Railway Station Road G Block New Vijay Nagar Ghaziabad	9911410130	SelfOccupied	600	550	0	1100	Pakka	Belov12	2009	G-66 A	Residential		Constructed	2022-02-28	VN7723	1100	143	01-002	4572	11484	151%	1148	1148	1148	457	3445
1984	Sector 9, Block G	94	Vijay Rawat		New Vijay Nagar		SelfOccupied	2000	1950	0	6050	Pakka	Belov12	2008	94	Residential		Constructed	2021-04-13	N/A	6050	145	00-001	-	63162	0%	6316	6316	6316	-	18949
1985	Sector 9, Block G	626	Vinod Kumar		Vijay Nagar	7042076647	SelfOccupied	1500	1450	0	1900	Pakka	Belov12	2006	626	Mix	5	Constructed	2021-04-13	N/A	2050	146	00-001	-	30348	0%	3035	3035	3035	-	9104
1986	Sector 9, Block G	92	Manoj Kumar	tej pal	New Vijay Nagar	9958721725	SelfOccupied	800	780	0	780	Pakka	Belov12	2003	92	Residential		Constructed	2021-04-13	N/A	780	147	00-001	-	8143	0%	814	814	814	-	2443


लिपिक हस्ताक्षर



हस्ताक्षर राजस्व निरीक्षक



कर अधीक्षक हस्ताक्षर



Zone_Name - Vijay Nagar Zone, Ward - New Vijay Nagar (14)

Sr. No.	Mohalla_Name	Govt Plot Id	Owner_Name	Father & Husband Name	Road Name	Mobile Number	Occupancy_Status	Plot Area	Total_Area_On_Ground_Floor	Total_Reputed_Residential_Builtup_Area	Total_Self_Residential_Builtup_Area	House_Type	Road Width	Construction_Year	House_Number	House_Category	Rate_Multiplier	Construction_Status	Survey Date	Old_Property_Tax_Id	Total_Builtup_Area	GIS_Map_Parcel_Id	Property_Label	Old_Arv	New_Arv	Arv_Difference %	Property Tax 10%	Water_Tax 10%	Sewerage_Tax 4%	Old_Tax	New Tax
1987	Sector 9, Block G	N/A	N/A		G Block Road		SelfOccupied	600	600	0	600	Pakka	Below12	2003	N/A	Residential		Constructed	2022-04-18	N/A	600	169	00-001	-	6264	0%	626	626	626	-	1879
1988	Sector 9, Block G	N/A	N/A		Mawai Road Old Vijay Nagar Ghaziana d		SelfOccupied	2E+05	#####	0	0	Pakka	Below12	2003	N/A	NonResidential	1	Constructed	2022-03-02	N/A	2E+05	217	00-001	-	#####	0%	0	#####	#####	-	602400
1989	Sector 9, Block G	G-73 A	Manoj Kumar Sakse na		Railway Station Road G Block New Vijay Nagar Ghaziaba d	9871189794	SelfOccupied	550	550	0	550	Pakka	Below12	2016	G-73	Residential		Constructed	2021-04-12	VN7746	550	221	00-001	4572	5742	26%	574	574	574	457	1723

लिपिक हस्ताक्षर



हस्ताक्षर राजस्व निरीक्षक



कर अधीक्षक हस्ताक्षर



Zone_Name - Vijay Nagar Zone, Ward - New Vijay Nagar (14)

Sr. No.	Mohalla_Name	Govt Plot Id	Owner_Name	Father & Husband Name	Road Name	Mobile_Number	Occupancy_Status	Plot Area	Total_Area_On_Ground_Floor	Total_Reputed_Residential_Builtup_Area	Total_Self_Residential_Builtup_Area	House_Type	Road_Width	Construction_Year	House_Number	House_Category	Rate_Multiplier	Construction_Status	Survey_Date	Old_Property_Tax_Id	Total_Builtup_Area	GIS_Map_Parcel_Id	Property_Label	Old_Arv	New_Arv	Arv_Difference%	Property_Tax 10%	Water_Tax 10%	Sewerage_Tax 4%	Old_Tax	New Tax
1990	Sector 9, Block G	G-73,74	Kamla Devi	Amrit lal singhal	Railway Station Road G Block New Vijay Nagar Ghaziabad	8368165268	SelfOccupied	550	550	0	500	Pakka	Below12	2010	G-74	Mix	5	Constructed	2022-02-28	VN7750	550	221	00-002	4572	8724	91%	872	872	872	457	2617
1991	Sector 9, Block G	G-73,74	Manoj Kumar Sakseena		Railway Station Road G Block New Vijay Nagar Ghaziabad	9871189794	SelfOccupied	550	550	0	1100	Pakka	Below12	2010	G-73 A	Residential		Constructed	2022-02-28	VN7748	1100	221	01-001	6049	11484	90%	1148	1148	1148	605	3445

लिपिक हस्ताक्षर



हस्ताक्षर राजस्व निरीक्षक



कर अधीक्षक हस्ताक्षर



Zone_Name - Vijay Nagar Zone, Ward - New Vijay Nagar (14)

Sr. No.	Mohalla_Name	Govt Plot Id	Owner_Name	Father & Husband Name	Road Name	Mobile_Number	Occupancy_Status	Plot_Area	Total_Area_On_Ground_Floor	Total_Rented_Residential_Builtup_Area	Total_Self_Residential_Builtup_Area	House_Type	Road_Width	Construction_Year	House_Number	House_Category	Rate_Multiplier	Construction_Status	Survey_Date	Old_Property_Tax_Id	Total_Built-Up_Area	GIS_Map_Parcel_Id	Property_Label	Old_Arv	New_Arv	Arv_Difference %	Property_Tax 10%	Water_Tax 10%	Sewerage_Tax 4%	Old_Tax	New Tax
1992	Sector 9, Block G	G-73,74	Amrita Lal And Shyam Sunder		Railway Station Road G Block New Vijay Nagar Ghaziabad	8368165268	SelfOccupied	600	600	0	1200	Pakka	Below12	2010	G-74 A	Residential		Constructed	2022-02-28	VN7751	1200	221	01-002	3682	12528	240%	1253	1253	1253	368	3758
1993	Sector 9, Block G	G 77	Rajesh Chodhari		Railway Station Road G Block New Vijay Nagar Ghaziabad	9211270389	SelfOccupied	600	550	0	550	Pakka	Below12	2016	G-61	Residential		Constructed	2021-04-12	VN7693	550	223	00-001	4572	5742	26%	574	574	574	457	1723

लिपिक हस्ताक्षर



हस्ताक्षर राजस्व निरीक्षक



कर अधीक्षक हस्ताक्षर



Zone_Name - Vijay Nagar Zone, Ward - New Vijay Nagar (14)

Sr. No.	Mohalla_Name	Govt Plot Id	Owner_Name	Father & Husband Name	Road Name	Mobile Number	Occupancy Status	Plot Area	Total Area On Ground Floor	Total Rented Residential Built up Area	Total Self Residential Built up Area	House Type	Road Width	Construction Year	House Number	House Category	Rate Multiplier	Construction Status	Survey Date	Old Property Tax Id	Total Built up Area	GIS Map Parcel Id	Property Label	Old Arv	New Arv	Arv Difference %	Property Tax 10%	Water Tax 10%	Sewerage Tax 4%	Old Tax	New Tax
1994	Sector 9, Block G	g 76	Pooja Devi	Lakshmi chand	Railway Station Road G Block New Vijay Nagar Ghaziabad	9711785405	Self Occupied	600	600	0	2050	Pakka	Below 12	2010	G-76	Residential		Constructed	2021-04-12	N/A	2050	225	00-001	-	21402	0%	2140	2140	2140	-	6421
1995	Sector 9, Block G	g 75,76	Urmila		Railway Station Road G Block New Vijay Nagar Ghaziabad	9910174889	Self Occupied	550	550	0	550	Pakka	Below 12	2010	G-75	Residential		Constructed	2022-02-28	VN7753	550	225	00-002	4572	5742	26%	574	574	574	457	1723

लिपिक हस्ताक्षर



हस्ताक्षर राजस्व निरीक्षक



कर अधीक्षक हस्ताक्षर



Zone_Name - Vijay Nagar Zone, Ward - New Vijay Nagar (14)

Sr. No.	Mohalla_Name	Govt Plot Id	Owner_Name	Father & Husband Name	Road Name	Mobile_Number	Occupancy_Status	Plot_Area	Total_Area_On_Ground_Floor	Total_Rented_Residential_Builtup_Area	Total_Self_Residential_Builtup_Area	House_Type	Road_Width	Construction_Year	House_Number	House_Category	Rate_Multiplier	Construction_Status	Survey_Date	Old_Property_Tax_Id	Total_Builtup_Area	GIS_Map_Parcel_Id	Property_Label	Old_Arv	New_Arv	Arv_Difference %	Property_Tax 10%	Water_Tax 10%	Sewerage_Tax 4%	Old_Tax	New Tax
1996	Sector 9, Block G	75,76	Mharaji Devi		Railway Station Road G Block New Vijay Nagar Ghaziabad	9868557986	SelfOccupied	550	550	0	1100	Pakka	Belowl2	2010	G-75 A	Residential		Constructed	2022-02-28	VN7754	1100	225	01-001	4864	11484	136%	1148	1148	1148	486	3445
1997	Sector 9, Block G	75,76	N/A		Railway Station Road G Block New Vijay Nagar Ghaziabad		SelfOccupied	600	600	0	1200	Pakka	Belowl2	2010	G76A	Residential		Constructed	2022-02-28	N/A	1200	225	01-002	-	12528	0%	1253	1253	1253	-	3758

लिपिक हस्ताक्षर



हस्ताक्षर राजस्व निरीक्षक



कर अधीक्षक हस्ताक्षर



Zone_Name - Vijay Nagar Zone, Ward - New Vijay Nagar (14)

Sr. No.	Mohalla_Name	Govt Plot Id	Owner_Name	Father & Husband Name	Road Name	Mobile_Number	Occupancy_Status	Plot_Area	Total_Area_On_Ground_Floor	Total_Rented_Residential_Builtup_Area	Total_Self_Residential_Builtup_Area	House_Type	Road_Width	Construction_Year	House_Number	House_Category	Rate_Multiplier	Construction_Status	Survey_Date	Old_Property_Tax_Id	Total_Builtup_Area	GIS_Map_Parcel_Id	Property_Label	Old_Arv	New_Arv	Arv_Difference %	Property_Tax 10%	Water_Tax 10%	Sewerage_Tax 4%	Old_Tax	New_Tax
1998	Sector 9, Block G	g 89	Durga Devi	banshidhar	Vijay Nagar	8844806289	SelfOccupied	600	550	0	2450	Pakka	Below12	2017	G-89	Residential		Constructed	2021-04-12	N/A	2450	226	00-001	-	25578	0%	2558	2558	2558	-	7673
1999	Sector 9, Block G	G-89/G-90	Rajeev Kausik	B. S. Kaushik	Railway Station Road G Block New Vijay Nagar Ghaziabad		SelfOccupied	600	550	0	550	Pakka	Below12	2009	G-90	Residential		Constructed	2022-02-28	N/A	550	226	00-002	-	5742	0%	574	574	574	-	1723

लिपिक हस्ताक्षर



हस्ताक्षर राजस्व निरीक्षक



कर अधीक्षक हस्ताक्षर



Zone_Name - Vijay Nagar Zone, Ward - New Vijay Nagar (14)

Sr. No.	Mohalla_Name	Govt Plot Id	Owner_Name	Father & Husband Name	Road Name	Mobile_Number	Occupancy_Status	Plot_Area	Total_Area_On_Ground_Floor	Total_Reented_Residential_Builtup_Area	Total_Self_Residential_Builtup_Area	House_Type	Road_Width	Construction_Year	House_Number	House_Category	Rate_Multiplier	Construction_Status	Survey_Date	Old_Property_Tax_Id	Total_Built-Up_Area	GIS_Map_Parcel_Id	Property_Label	Old_Arv	New_Arv	Arv_Difference%	Property_Tax 10%	Water_Tax 10%	Sewerage_Tax 4%	Old_Tax	New Tax
2000	Sector 9, Block G	G-89/G-90	Usha Saxena		Railway Station Road G Block New Vijay Nagar Ghaziabad	9891574959	SelfOccupied	600	550	0	550	Pakka	Below12	2009	G-89 A	Residential		Constructed	2022-02-28	N/A	550	226	01-001	-	5742	0%	574	574	574	-	1723
2001	Sector 9, Block G	G-89/G-90	Usha Naresh	Ashok Kumar	Railway Station Road G Block New Vijay Nagar Ghaziabad		SelfOccupied	600	550	0	1100	Pakka	Below12	2009	G-90 A	Residential		Constructed	2022-02-28	N/A	1100	226	01-002	-	11484	0%	1148	1148	1148	-	3445

लिपिक हस्ताक्षर



हस्ताक्षर राजस्व निरीक्षक



कर अधीक्षक हस्ताक्षर



Zone_Name - Vijay Nagar Zone, Ward - New Vijay Nagar (14)

Sr. No.	Mohalla_Name	Govt Plot Id	Owner_Name	Father & Husband Name	Road Name	Mobile Number	Occupancy Status	Plot Area	Total Area On Ground Floor	Total Rented Residential Built up Area	Total Self Residential Built up Area	House Type	Road Width	Construction Year	House Number	House Category	Rate Multiplier	Construction Status	Survey Date	Old Property Tax Id	Total Built Up Area	GIS Map Parcel Id	Property Label	Old Arv	New Arv	Arv Difference %	Property Tax 10%	Water Tax 10%	Sewerage Tax 4%	Old Tax	New Tax
2002	Sector 9, Block G	95,96	Ram Parkash Sexana		Railway Station Road G Block New Vijay Nagar Ghaziabad	9873477346	Self Occupied	600	550	0	550	Pakka	Below 12	2008	G-95	Residential		Constructed	2022-02-28	VN7814	550	229	00-001	4864	5742	18%	574	574	574	486	1723
2003	Sector 9, Block G	95,96	Kartavya Arora	BHARAT BHUSHAN	Railway Station Road G Block New Vijay Nagar Ghaziabad	9717408341	Self Occupied	600	550	0	550	Pakka	Below 12	2008	G-96	Residential		Constructed	2022-02-28	VN19019	550	229	00-002	4864	5742	18%	574	574	574	486	1723

लिपिक हस्ताक्षर



हस्ताक्षर राजस्व निरीक्षक




कर अधीक्षक हस्ताक्षर



Zone_Name - Vijay Nagar Zone, Ward - New Vijay Nagar (14)

Sr. No.	Mohalla_Name	Govt Plot Id	Owner_Name	Father & Husband Name	Road Name	Mobile_Number	Occupancy_Status	Plot_Area	Total_Area_On_Ground_Floor	Total_Reented_Residential_Builtup_Area	Total_Self_Residential_Builtup_Area	House_Type	Road_Width	Construction_Year	House_Number	House_Category	Rate_Multiplier	Construction_Status	Survey_Date	Old_Property_Tax_Id	Total_Built_Up_Area	GIS_Map_Parcel_Id	Property_Label	Old_Arv	New_Arv	Arv_Difference%	Property_Tax 10%	Water_Tax 10%	Sewerage_Tax 4%	Old_Tax	New Tax
2004	Sector 9, Block G	95,96	Manju Rawat		Railway Station Road G Block New Vijay Nagar Ghaziabad	9868641961	SelfOccupied	500	450	0	900	Pakka	Below12	2008	G-95 A	Residential		Constructed	2022-02-28	VN7816	900	229	01-001	3944	9396	138%	940	940	940	394	2819
2005	Sector 9, Block G	95,96	Bharti Malik Wife Rajnish Malik	rajnish malik	Railway Station Road G Block New Vijay Nagar Ghaziabad	8826023022	SelfOccupied	600	550	0	1100	Pakka	Below12	2008	G-96 A	Residential		Constructed	2022-02-28	VN7818	1100	229	01-002	4864	11484	136%	1148	1148	1148	486	3445

लिपिक हस्ताक्षर



हस्ताक्षर राजस्व निरीक्षक



कर अधीक्षक हस्ताक्षर




Zone_Name - Vijay Nagar Zone, Ward - New Vijay Nagar (14)

Sr. No.	Mohalla_Name	Govt Plot Id	Owner_Name	Father & Husband Name	Road Name	Mobile Number	Occupancy Status	Plot Area	Total Area On Ground Floor	Total Rented Residential Built up Area	Total Self Residential Built up Area	House Type	Road Width	Construction Year	House Number	House Category	Rate Multiplier	Construction Status	Survey Date	Old Property Tax Id	Total Built Up Area	GIS Map Parcel Id	Property Label	Old Arv	New Arv	Arv Difference %	Property Tax 10%	Water Tax 10%	Sewerage Tax 4%	Old Tax	New Tax
2006	Sector 9, Block G	G-91 C	Noratan Singh		Railway Station Road G Block New Vijay Nagar Ghaziabad	8285880215	SelfOccupied	600	550	0	550	Pakka	Belowl2	2009	G-91	Residential		Constructed	2021-04-12	VN7803	550	230	00-001	3696	5742	55%	574	574	574	370	1723
2007	Sector 9, Block G	G-91 C	Beena Noni		Vijay Nagar	9818654782	Rented	600	550	550	0	Pakka	Belowl2	2009	G-92	Residential		Constructed	2021-04-12	VN7805	550	230	00-002	4864	6460	33%	646	646	646	486	1938
2008	Sector 9, Block G	G-91 C	J.B Chatrapal	Vijendra Rav	Vijay Nagar	9560911922	SelfOccupied	600	550	0	1100	Pakka	Belowl2	2009	G-91 A	Residential		Constructed	2021-04-12	VN7804	1100	230	01-001	4572	11484	151%	1148	1148	1148	457	3445

लिपिक हस्ताक्षर



हस्ताक्षर राजस्व निरीक्षक



कर अधीक्षक हस्ताक्षर




Zone_Name - Vijay Nagar Zone, Ward - New Vijay Nagar (14)

Sr. No.	Mohalla_Name	Govt Plot Id	Owner_Name	Father & Husband Name	Road Name	Mobile_Number	Occupancy_Status	Plot_Area	Total_Area_On_Ground_Floor	Total_Reputed_Residential_Builtup_Area	Total_Self_Residential_Builtup_Area	House_Type	Road_Width	Construction_Year	House_Number	House_Category	Rate_Multiplier	Construction_Status	Survey_Date	Old_Property_Tax_Id	Total_Built_Up_Area	GIS_Map_Parcel_Id	Property_Label	Old_Arv	New_Arv	Arv_Difference%	Property_Tax 10%	Water_Tax 10%	Sewerage_Tax 4%	Old_Tax	New_Tax
2009	Sector 9, Block G	G-91/G-92	Diweshvari Rawat	Y. s. Rawat	Railway Station Road G Block New Vijay Nagar Ghaziabad	9810790807	SelfOccupied	600	550	0	1100	Pakka	Belov12	2009	G-92 A	Residential		Constructed	2022-02-28	VN7807	1100	230	01-002	3696	11484	211%	1148	1148	1148	370	3445
2010	Sector 9, Block G	G-91/G-92	Meena Devi		Vijay Nagar		SelfOccupied	1000	900	0	900	Pakka	Belov12	2015	G-91 C	Residential		Constructed	2021-04-12	N/A	900	230	02-001	-	9396	0%	940	940	940	-	2819

लिपिक हस्ताक्षर



हस्ताक्षर राजस्व निरीक्षक



कर अधीक्षक हस्ताक्षर




Zone_Name - Vijay Nagar Zone, Ward - New Vijay Nagar (14)

Sr. No.	Mohalla_Name	Govt Plot Id	Owner_Name	Father & Husband Name	Road Name	Mobile_Number	Occupancy_Status	Plot_Area	Total_Area_On_Ground_Floor	Total_Rented_Residential_Builtup_Area	Total_Self_Residential_Builtup_Area	House_Type	Road_Width	Construction_Year	House_Number	House_Category	Rate_Multiplier	Construction_Status	Survey_Date	Old_Property_Tax_Id	Total_Builtup_Area	GIS_Map_Parcel_Id	Property_Label	Old_Arv	New_Arv	Arv_Difference %	Property_Tax 10%	Water_Tax 10%	Sewerage_Tax 4%	Old_Tax	New Tax
2011	Sector 9, Block G	G 116 F	Yash Veer		Railway Station Road G Block New Vijay Nagar Ghaziabad		Rented	6000	550	550	0	Pakka	Below 12	2015	G-93	Residential		Constructed	2021-04-12	VN7809	550	233	00-001	4864	7178	48%	718	718	718	486	2153
2012	Sector 9, Block G	G 116 F	Maharaj Singh		Railway Station Road G Block New Vijay Nagar Ghaziabad	9911299901	SelfOccupied	450	400	0	400	Pakka	Below 12	2015	G-94	Residential		Constructed	2021-04-12	N/A	400	233	00-002	-	4176	0%	418	418	418	-	1253


लिपिक हस्ताक्षर



हस्ताक्षर राजस्व निरीक्षक



कर अधीक्षक हस्ताक्षर



Zone_Name - Vijay Nagar Zone, Ward - New Vijay Nagar (14)

Sr. No.	Mohalla_Name	Govt Plot Id	Owner_Name	Father & Husband Name	Road Name	Mobile_Number	Occupancy_Status	Plot_Area	Total_Area_On_Ground_Floor	Total_Reputed_Residential_Builtup_Area	Total_Self_Residential_Builtup_Area	House_Type	Road_Width	Construction_Year	House_Number	House_Category	Rate_Multiplier	Construction_Status	Survey_Date	Old_Property_Tax_Id	Total_Builtup_Area	GIS_Map_Parcel_Id	Property_Label	Old_Arv	New_Arv	Arv_Difference %	Property_Tax 10%	Water_Tax 10%	Sewerage_Tax 4%	Old_Tax	New Tax
2013	Sector 9, Block G	G 116 F	Priti Garg		Railway Station Road G Block New Vijay Nagar Ghaziabad	9990366169	Mix	600	550	550	550	Pakka	Below 12	2008	G-94 A	Residential		Constructed	2021-04-12	VN7812	1100	233	01-001	9730	12202	25%	1220	1220	1220	973	3661
2014	Sector 9, Block G	G 116 F	Ritu Nakda	Jitendra kumar	Railway Station Road G Block New Vijay Nagar Ghaziabad	9650189921	SelfOccupied	600	550	0	550	Pakka	Below 12	2015	G-93 A	Residential		Constructed	2021-04-12	VN19018	550	233	01-002	3849	5742	49%	574	574	574	385	1723

लिपिक हस्ताक्षर



हस्ताक्षर राजस्व निरीक्षक



कर अधीक्षक हस्ताक्षर



Zone_Name - Vijay Nagar Zone, Ward - New Vijay Nagar (14)

Sr. No.	Mohalla_Name	Govt Plot Id	Owner_Name	Father & Husband Name	Road Name	Mobile Number	Occupancy_Status	Plot Area	Total_Area_On_Ground_Floor	Total_Rented_Residential_Builtup_Area	Total_Self_Residential_Builtup_Area	House_Type	Road Width	Construction_Year	House_Number	House_Category	Rate_Multiplier	Construction_Status	Survey Date	Old_Property_Tax_Id	Total_Builtup_Area	GIS_Map_Parcel_Id	Property_Label	Old_Arv	New_Arv	Arv_Difference %	Property Tax 10%	Water_Tax 10%	Sewerage_Tax 4%	Old_Tax	New Tax
2015	Sector 9, Block G	G 116 F	Gireesh Chand		Vijay Nagar		SelfOccupied	450	400	0	400	Pakka	Below12	2015	G 116 D	Residential		Constructed	2021-04-12	N/A	400	233	01-003	-	4176	0%	418	418	418	-	1253
2016	Sector 9, Block G	G 116 F	Vijay		Vijay Nagar		SelfOccupied	450	400	0	400	Pakka	Below12	2015	G 116 E	Residential		Constructed	2021-04-12	N/A	400	233	01-004	-	4176	0%	418	418	418	-	1253
2017	Sector 9, Block G	93,94	Ravi Kumar		Vijay Nagar		SelfOccupied	450	400	0	400	Pakka	Below12	2015	G 116 F	Residential		Constructed	2021-04-12	N/A	400	233	02-001	-	4176	0%	418	418	418	-	1253
2018	Sector 9, Block G	#####	Pinkidevi	pritampankaj	Railway Station Road G Block New Vijay Nagar Ghaziabad	9310790575	SelfOccupied	550	550	0	550	Pakka	Below12	2008	G-105	Residential		Constructed	2022-02-28	VN7845	550	234	00-001	4572	5742	26%	574	574	574	457	1723

लिपिक हस्ताक्षर



हस्ताक्षर राजस्व निरीक्षक



कर अधीक्षक हस्ताक्षर



Zone_Name - Vijay Nagar Zone, Ward - New Vijay Nagar (14)

Sr. No.	Mohalla_Name	Govt Plot Id	Owner_Name	Father & Husband Name	Road Name	Mobile_Number	Occupancy_Status	Plot_Area	Total_Area_On_Ground_Floor	Total_Reented_Residential_Builtup_Area	Total_Self_Residential_Builtup_Area	House_Type	Road_Width	Construction_Year	House_Number	House_Category	Rate_Multiplier	Construction_Status	Survey_Date	Old_Property_Tax_Id	Total_Built-Up_Area	GIS_Map_Parcel_Id	Property_Label	Old_Arv	New_Arv	Arv_Difference %	Property_Tax 10%	Water_Tax 10%	Sewerage_Tax 4%	Old_Tax	New Tax
2019	Sector 9, Block G	#####	Katara Singh Bhati		Railway Station Road G Block New Vijay Nagar Ghaziabad	9711340031	SelfOccupied	600	550	0	550	Pakka	Below12	2008	G-106	Residential		Constructed	2022-02-28	VN7865	550	234	00-002	4572	5742	26%	574	574	574	457	1723
2020	Sector 9, Block G	#####	N/A		Railway Station Road G Block New Vijay Nagar Ghaziabad		SelfOccupied	600	550	0	1100	Pakka	Below12	2008	105-A	Residential		Constructed	2022-02-28	N/A	1100	234	01-001	-	11484	0%	1148	1148	1148	-	3445

लिपिक हस्ताक्षर



हस्ताक्षर राजस्व निरीक्षक



कर अधीक्षक हस्ताक्षर



Zone_Name - Vijay Nagar Zone, Ward - New Vijay Nagar (14)

Sr. No.	Mohalla_Name	Govt Plot Id	Owner_Name	Father & Husband Name	Road Name	Mobile_Number	Occupancy_Status	Plot_Area	Total_Area_On_Ground_Floor	Total_Reented_Residential_Builtup_Area	Total_Self_Residential_Builtup_Area	House_Type	Road_Width	Construction_Year	House_Number	House_Category	Rate_Multiplier	Construction_Status	Survey_Date	Old_Property_Tax_Id	Total_Built_Up_Area	GIS_Map_Parcel_Id	Property_Label	Old_Arv	New_Arv	Arv_Difference %	Property_Tax 10%	Water_Tax 10%	Sewerage_Tax 4%	Old_Tax	New Tax
2021	Sector 9, Block G	#####	Nanhe Babu Saxsena		Railway Station Road G Block New Vijay Nagar Ghaziabad	9278939314	SelfOccupied	600	550	0	1100	Pakka	Belov12	2008	G-106 A	Residential		Constructed	2022-02-28	VN7867	1100	234	01-002	3696	11484	211%	1148	1148	1148	370	3445
2022	Sector 9, Block G	G 112/G-111	Jetandra		Vijay Nagar	7838169408	SelfOccupied	1000	950	0	2750	Pakka	Belov12	2010	G112	Residential		Constructed	2021-04-12	N/A	2750	237	00-001	-	28710	0%	2871	2871	2871	-	8613

लिपिक हस्ताक्षर



हस्ताक्षर राजस्व निरीक्षक



कर अधीक्षक हस्ताक्षर



Zone_Name - Vijay Nagar Zone, Ward - New Vijay Nagar (14)

Sr. No.	Mohalla_Name	Govt Plot Id	Owner_Name	Father & Husband Name	Road Name	Mobile_Number	Occupancy_Status	Plot_Area	Total_Area_On_Ground_Floor	Total_Reented_Residential_Builtup_Area	Total_Self_Residential_Builtup_Area	House_Type	Road_Width	Construction_Year	House_Number	House_Category	Rate_Multiplier	Construction_Status	Survey_Date	Old_Property_Tax_Id	Total_Built-Up_Area	GIS_Map_Parcel_Id	Property_Label	Old_Arv	New_Arv	Arv_Difference %	Property_Tax 10%	Water_Tax 10%	Sewerage_Tax 4%	Old_Tax	New Tax
2023	Sector 9, Block G	G 112/G-111	Jitander Kumar		Railway Station Road G Block New Vijay Nagar Ghaziabad	9718506790	SelfOccupied	600	550	0	550	Pakka	Belowl2	2009	G-112	Residential		Constructed	2022-02-28	VN7893	550	237	00-002	4864	5742	18%	574	574	574	486	1723
2024	Sector 9, Block G	G 112/G-111	Manoj Kumar Tirpathi		Railway Station Road G Block New Vijay Nagar Ghaziabad	9717160770	SelfOccupied	600	550	0	1100	Pakka	Belowl2	2009	G-111 A	Residential		Constructed	2022-02-28	VN7892	1100	237	01-001	4572	11484	151%	1148	1148	1148	457	3445

लिपिक हस्ताक्षर



हस्ताक्षर राजस्व निरीक्षक



कर अधीक्षक हस्ताक्षर




Zone_Name - Vijay Nagar Zone, Ward - New Vijay Nagar (14)

Sr. No.	Mohalla_Name	Govt Plot Id	Owner_Name	Father & Husband Name	Road Name	Mobile Number	Occupancy Status	Plot Area	Total Area On Ground Floor	Total Rented Residential Built up Area	Total Self Residential Built up Area	House Type	Road Width	Construction Year	House Number	House Category	Rate Multiplier	Construction Status	Survey Date	Old Property Tax Id	Total Built Up Area	GIS Map Parcel Id	Property Label	Old Arv	New Arv	Arv Difference %	Property Tax 10%	Water Tax 10%	Sewerage Tax 4%	Old Tax	New Tax
2025	Sector 9, Block G	G-112/G-111	Om Swaroop	Pyarelal	Railway Station Road G Block New Vijay Nagar Ghaziabad	9717492968	Self Occupied	600	550	0	1100	Pakka	Below 12	2009	G-112 A	Residential		Constructed	2022-02-28	N/A	1100	237	01-002	-	11484	0%	1148	1148	1148	-	3445
2026	Sector 9, Block G	G-107	Poorn Chand		Railway Station Road G Block New Vijay Nagar Ghaziabad	9818636559	Self Occupied	600	550	0	550	Pakka	Below 12	2015	G-107	Residential		Constructed	2021-04-12	VN7868	550	239	00-001	3696	5742	55%	574	574	574	370	1723

लिपिक हस्ताक्षर



हस्ताक्षर राजस्व निरीक्षक



कर अधीक्षक हस्ताक्षर



Zone_Name - Vijay Nagar Zone, Ward - New Vijay Nagar (14)

Sr. No.	Mohalla_Name	Govt Plot Id	Owner_Name	Father & Husband Name	Road Name	Mobile_Number	Occupancy_Status	Plot_Area	Total_Area_On_Ground_Floor	Total_Reputed_Residential_Builtup_Area	Total_Self_Residential_Builtup_Area	House_Type	Road_Width	Construction_Year	House_Number	House_Category	Rate_Multiplier	Construction_Status	Survey_Date	Old_Property_Tax_Id	Total_Builtup_Area	GIS_Map_Parcel_Id	Property_Label	Old_Arv	New_Arv	Arv_Difference%	Property_Tax 10%	Water_Tax 10%	Sewerage_Tax 4%	Old_Tax	New Tax
2027	Sector 9, Block G	#####	Devin der Kumar		Railway Station Road G Block New Vijay Nagar Ghaziabad	9821945622	SelfOccupied	600	550	0	550	Pakka	Below12	2008	G-108	Residential		Constructed	2022-02-28	VN7873	550	239	00-002	4864	5742	18%	574	574	574	486	1723
2028	Sector 9, Block G	#####	Bane Singh		Railway Station Road G Block New Vijay Nagar Ghaziabad	9910056107	SelfOccupied	600	550	0	1100	Pakka	Below12	2008	G-107 A	Residential		Constructed	2022-02-28	VN7871	1100	239	01-001	6034	11484	90%	1148	1148	1148	603	3445

लिपिक हस्ताक्षर



हस्ताक्षर राजस्व निरीक्षक



कर अधीक्षक हस्ताक्षर



Zone_Name - Vijay Nagar Zone, Ward - New Vijay Nagar (14)

Sr. No.	Mohalla_Name	Govt Plot Id	Owner_Name	Father & Husband Name	Road Name	Mobile_Number	Occupancy_Status	Plot_Area	Total_Area_On_Ground_Floor	Total_Reputed_Residential_Builtup_Area	Total_Self_Residential_Builtup_Area	House_Type	Road_Width	Construction_Year	House_Number	House_Category	Rate_Multiplier	Construction_Status	Survey_Date	Old_Property_Tax_Id	Total_Built_Up_Area	GIS_Map_Parcel_Id	Property_Label	Old_Arv	New_Arv	Arv_Difference%	Property_Tax_10%	Water_Tax_10%	Sewerage_Tax_4%	Old_Tax	New Tax
2029	Sector 9, Block G	####	Mohini Thakur		Railway Station Road G Block New Vijay Nagar Ghaziabad	9871884032	SelfOccupied	600	550	0	1100	Pakka	Belov12	2008	G-108 A	Residential		Constructed	2022-02-28	VN7875	1100	239	01-002	4572	11484	151%	1148	1148	1148	457	3445
2030	Sector 9, Block G	G 111	R.S. Gupta		New Vijay Nagar	9911794298	SelfOccupied	600	550	0	1350	Pakka	Belov12	2009	G-109	Residential		Constructed	2021-04-12	VN7876	1350	241	00-001	2804	14094	403%	1409	1409	1409	280	4228

लिपिक हस्ताक्षर



हस्ताक्षर राजस्व निरीक्षक



कर अधीक्षक हस्ताक्षर



Zone_Name - Vijay Nagar Zone, Ward - New Vijay Nagar (14)

Sr. No.	Mohalla_Name	Govt Plot Id	Owner_Name	Father & Husband Name	Road Name	Mobile_Number	Occupancy_Status	Plot_Area	Total_Area_On_Ground_Floor	Total_Reputed_Residential_Builtup_Area	Total_Self_Residential_Builtup_Area	House_Type	Road_Width	Construction_Year	House_Number	House_Category	Rate_Multiplier	Construction_Status	Survey_Date	Old_Property_Tax_Id	Total_Built_Up_Area	GIS_Map_Parcel_Id	Property_Label	Old_Arv	New_Arv	Arv_Difference %	Property_Tax 10%	Water_Tax 10%	Sewerage_Tax 4%	Old_Tax	New Tax
2031	Sector 9, Block G	G 109/G-110	Subodh Kumar Tyagi		Railway Station Road G Block New Vijay Nagar Ghaziabad	9717632874	SelfOccupied	600	550	0	550	Pakka	Below12	2009	G-110	Residential		Constructed	2022-02-28	VN7886	550	241	00-002	4572	5742	26%	574	574	574	457	1723
2032	Sector 9, Block G	G 111	Aasha Parshad	R. D. Prasad	New Vijay Nagar	8585994774	Rented	600	550	1100	0	Pakka	Below12	2009	G-109A	Residential		Constructed	2021-04-12	VN7878	1100	241	01-001	6341	12920	104%	1292	1292	1292	634	3876

लिपिक हस्ताक्षर



हस्ताक्षर राजस्व निरीक्षक



कर अधीक्षक हस्ताक्षर



Zone_Name - Vijay Nagar Zone, Ward - New Vijay Nagar (14)

Sr. No.	Mohalla_Name	Govt Plot Id	Owner_Name	Father & Husband Name	Road Name	Mobile_Number	Occupancy_Status	Plot Area	Total_Area_On_Ground_Floor	Total_Rented_Residential_Builtup_Area	Total_Self_Residential_Builtup_Area	House_Type	Road_Width	Construction_Year	House_Number	House_Category	Rate_Multiplier	Construction_Status	Survey_Date	Old_Property_Tax_Id	Total_Builtup_Area	GIS_Map_Parcel_Id	Property_Label	Old_Arv	New_Arv	Arv_Difference %	Property_Tax 10%	Water_Tax 10%	Sewerage_Tax 4%	Old_Tax	New Tax
2033	Sector 9, Block G	G 109/G-110	Madhu Bala		Railway Station Road G Block New Vijay Nagar Ghaziabad	9891747647	SelfOccupied	600	550	0	1100	Pakka	Belowl2	2009	G-110A	Residential		Constructed	2022-02-28	VN7888	1100	241	01-002	4572	11484	151%	1148	1148	1148	457	3445
2034	Sector 9, Block G	G121,122	N/A		Railway Station Road G Block New Vijay Nagar Ghaziabad		SelfOccupied	550	550	0	550	Pakka	Belowl2	2010	G121	Residential		Constructed	2022-02-28	N/A	550	242	00-001	-	5742	0%	574	574	574	-	1723

लिपिक हस्ताक्षर



हस्ताक्षर राजस्व निरीक्षक



कर अधीक्षक हस्ताक्षर



Zone_Name - Vijay Nagar Zone, Ward - New Vijay Nagar (14)

Sr. No.	Mohalla_Name	Govt Plot Id	Owner_Name	Father & Husband Name	Road Name	Mobile_Number	Occupancy_Status	Plot Area	Total_Area_On_Ground_Floor	Total_Rented_Residential_Builtup_Area	Total_Self_Residential_Builtup_Area	House_Type	Road_Width	Construction_Year	House_Number	House_Category	Rate_Multiplier	Construction_Status	Survey_Date	Old_Property_Tax_Id	Total_Builtup_Area	GIS_Map_Parcel_Id	Property_Label	Old_Arv	New_Arv	Arv_Difference %	Property_Tax 10%	Water_Tax 10%	Sewerage_Tax 4%	Old_Tax	New Tax
2035	Sector 9, Block G	G121,122	Amit Kumar		Railway Station Road G Block New Vijay Nagar Ghaziabad		SelfOccupied	600	600	0	600	Pakka	Below12	2010	G122	Residential		Constructed	2022-02-28	N/A	600	242	00-002	-	6264	0%	626	626	626	-	1879
2036	Sector 9, Block G	G121,122	N/A		Railway Station Road G Block New Vijay Nagar Ghaziabad		SelfOccupied	550	550	0	1100	Pakka	Below12	2010	G121A	Residential		Constructed	2022-02-28	N/A	1100	242	01-001	-	11484	0%	1148	1148	1148	-	3445

लिपिक हस्ताक्षर



हस्ताक्षर राजस्व निरीक्षक



कर अधीक्षक हस्ताक्षर



Zone_Name - Vijay Nagar Zone, Ward - New Vijay Nagar (14)

Sr. No.	Mohalla_Name	Govt Plot Id	Owner_Name	Father & Husband Name	Road Name	Mobile_Number	Occupancy_Status	Plot Area	Total_Area_On_Ground_Floor	Total_Rented_Residential_Builtup_Area	Total_Self_Residential_Builtup_Area	House_Type	Road_Width	Construction_Year	House_Number	House_Category	Rate_Multiplier	Construction_Status	Survey_Date	Old_Property_Tax_Id	Total_Builtup_Area	GIS_Map_Parcel_Id	Property_Label	Old_Arv	New_Arv	Arv_Difference%	Property_Tax 10%	Water_Tax 10%	Sewerage_Tax 4%	Old_Tax	New Tax
2037	Sector 9, Block G	G121,122	Pradyuman Singh	deviram	Railway Station Road G Block New Vijay Nagar Ghaziabad		Rented	600	600	600	0	Pakka	Below 12	2010	G122A	Residential		Constructed	2022-02-28	N/A	600	242	01-002	-	7047	0%	705	705	705	-	2114
2038	Sector 9, Block G	G-127/G128	Vijay Singh	Mila Singh	Railway Station Road G Block New Vijay Nagar Ghaziabad	9711780116	SelfOccupied	600	550	0	550	Pakka	Below 12	2009	G-127	Residential		Constructed	2022-02-28	VN7962	550	244	00-001	4572	5742	26%	574	574	574	457	1723

लिपिक हस्ताक्षर



हस्ताक्षर राजस्व निरीक्षक




कर अधीक्षक हस्ताक्षर



Zone_Name - Vijay Nagar Zone, Ward - New Vijay Nagar (14)

Sr. No.	Mohalla_Name	Govt Plot Id	Owner_Name	Father & Husband Name	Road Name	Mobile Number	Occupancy_Status	Plot Area	Total Area On Ground Floor	Total Rented Residential Built up Area	Total Self Residential Built up Area	House Type	Road Width	Construction Year	House Number	House Category	Rate Multiplier	Construction Status	Survey Date	Old Property Tax Id	Total Built Up Area	GIS Map Parcel Id	Property Label	Old Arv	New Arv	Arv Difference %	Property Tax 10%	Water Tax 10%	Sewerage Tax 4%	Old Tax	New Tax
2039	Sector 9, Block G	G-127/G128	Laxmi Devi	Gopal	Railway Station Road G Block New Vijay Nagar Ghaziabad	9599640493	Self Occupied	600	550	0	550	Pakka	Below 12	2009	G-128	Residential		Constructed	2022-02-28	VN7977	550	244	00-002	4572	5742	26%	574	574	574	457	1723
2040	Sector 9, Block G	G-127/G128	Parmila Sharma		Railway Station Road G Block New Vijay Nagar Ghaziabad	9911838432	Self Occupied	600	550	0	1100	Pakka	Below 12	2009	G-127 A	Residential		Constructed	2022-02-28	VN7963	1100	244	01-001	4572	11484	151%	1148	1148	1148	457	3445

लिपिक हस्ताक्षर



हस्ताक्षर राजस्व निरीक्षक



कर अधीक्षक हस्ताक्षर



Zone_Name - Vijay Nagar Zone, Ward - New Vijay Nagar (14)

Sr. No.	Mohalla_Name	Govt Plot Id	Owner_Name	Father & Husband Name	Road Name	Mobile Number	Occupancy_Status	Plot Area	Total_Area_On_Ground_Floor	Total_Reputed_Residential_Builtup_Area	Total_Self_Residential_Builtup_Area	House_Type	Road Width	Construction_Year	House_Number	House_Category	Rate_Multiplier	Construction_Status	Survey Date	Old_Property_Tax_Id	Total_Builtup_Area	GIS_Map_Parcel_Id	Property_Label	Old_Arv	New_Arv	Arv_Difference %	Property Tax 10%	Water_Tax 10%	Sewerage_Tax 4%	Old_Tax	New Tax
2041	Sector 9, Block G	G-127/G128	Laxmi Devi	Late. Gopal	Railway Station Road G Block New Vijay Nagar Ghaziabad	8826515091	SelfOccupied	600	550	0	550	Pakka	Belov12	2009	G-128 A	Residential		Constructed	2022-02-28	N/A	550	244	01-002	-	5742	0%	574	574	574	-	1723
2042	Sector 9, Block G	24	N/A		Railway Station Road G Block New Vijay Nagar Ghaziabad		SelfOccupied	550	550	0	1450	Pakka	Belov12	2010	G123	Residential		Constructed	2021-04-12	N/A	1450	245	00-001	-	15138	0%	1514	1514	1514	-	4541


लिपिक हस्ताक्षर



हस्ताक्षर राजस्व निरीक्षक



कर अधीक्षक हस्ताक्षर




Zone_Name - Vijay Nagar Zone, Ward - New Vijay Nagar (14)

Sr. No.	Mohalla_Name	Govt Plot Id	Owner_Name	Father & Husband Name	Road Name	Mobile_Number	Occupancy_Status	Plot_Area	Total_Area_On_Ground_Floor	Total_Reputed_Residential_Builtup_Area	Total_Self_Residential_Builtup_Area	House_Type	Road_Width	Construction_Year	House_Number	House_Category	Rate_Multiplier	Construction_Status	Survey_Date	Old_Property_Tax_Id	Total_Builtup_Area	GIS_Map_Parcel_Id	Property_Label	Old_Arv	New_Arv	Arv_Difference %	Property_Tax 10%	Water_Tax 10%	Sewerage_Tax 4%	Old_Tax	New Tax
2043	Sector 9, Block G	G124,123	N/A		Railway Station Road G Block New Vijay Nagar Ghaziabad		SelfOccupied	600	600	0	600	Pakka	Below12	2010	G124	Residential		Constructed	2022-02-28	N/A	600	245	00-002	-	6264	0%	626	626	626	-	1879
2044	Sector 9, Block G	G124,123	Anil Kumar	Harish chandra	Railway Station Road G Block New Vijay Nagar Ghaziabad	9560226432	SelfOccupied	550	550	0	550	Pakka	Below12	2010	G123A	Residential		Constructed	2022-02-28	N/A	550	245	01-001	-	5742	0%	574	574	574	-	1723

लिपिक हस्ताक्षर



हस्ताक्षर राजस्व निरीक्षक



कर अधीक्षक हस्ताक्षर



Zone_Name - Vijay Nagar Zone, Ward - New Vijay Nagar (14)

Sr. No.	Mohalla_Name	Govt Plot Id	Owner_Name	Father & Husband Name	Road Name	Mobile_Number	Occupancy_Status	Plot_Area	Total_Area_On_Ground_Floor	Total_Reputed_Residential_Builtup_Area	Total_Self_Residential_Builtup_Area	House_Type	Road_Width	Construction_Year	House_Number	House_Category	Rate_Multiplier	Construction_Status	Survey_Date	Old_Property_Tax_Id	Total_Built-Up_Area	GIS_Map_Parcel_Id	Property_Label	Old_Arv	New_Arv	Arv_Difference %	Property_Tax 10%	Water_Tax 10%	Sewerage_Tax 4%	Old_Tax	New Tax
2045	Sector 9, Block G	G124,123	Hemant Kumar	kali charan verma	Railway Station Road G Block New Vijay Nagar Ghaziabad	9350221595	SelfOccupied	600	600	0	1200	Pakka	Below12	2010	G124A	Residential		Constructed	2022-02-28	N/A	1200	245	01-002	-	12528	0%	1253	1253	1253	-	3758
2046	Sector 9, Block G	G-125/G-126	Vinod Kumar Sharma		Railway Station Road G Block New Vijay Nagar Ghaziabad	9268790767	SelfOccupied	600	550	0	550	Pakka	Below12	2009	G-125	Residential		Constructed	2022-02-28	VN7947	550	247	00-001	4572	5742	26%	574	574	574	457	1723

लिपिक हस्ताक्षर



हस्ताक्षर राजस्व निरीक्षक



कर अधीक्षक हस्ताक्षर




Zone_Name - Vijay Nagar Zone, Ward - New Vijay Nagar (14)

Sr. No.	Mohalla_Name	Govt Plot Id	Owner_Name	Father & Husband Name	Road Name	Mobile Number	Occupancy Status	Plot Area	Total Area On Ground Floor	Total Rented Residential Built up Area	Total Self Residential Built up Area	House Type	Road Width	Construction Year	House Number	House Category	Rate Multiplier	Construction Status	Survey Date	Old Property Tax Id	Total Built Up Area	GIS Map Parcel Id	Property Label	Old Arv	New Arv	Arv Difference %	Property Tax 10%	Water Tax 10%	Sewerage Tax 4%	Old Tax	New Tax
2047	Sector 9, Block G	G-125/G-126	Bal Krishan	Duni Chand	Railway Station Road G Block New Vijay Nagar Ghaziabad	9871802986	Self Occupied	600	550	0	550	Pakka	Below 12	2009	G-126	Residential		Constructed	2022-02-28	VN7956	550	247	00-002	4572	5742	26%	574	574	574	457	1723
2048	Sector 9, Block G	G-125/G-126	Anita Rani		Railway Station Road G Block New Vijay Nagar Ghaziabad	9268790867	Self Occupied	600	550	0	1100	Pakka	Below 12	2009	G-125 A	Residential		Constructed	2022-02-28	VN7951	1100	247	01-001	4572	11484	151%	1148	1148	1148	457	3445

लिपिक हस्ताक्षर



हस्ताक्षर राजस्व निरीक्षक



कर अधीक्षक हस्ताक्षर




Zone_Name - Vijay Nagar Zone, Ward - New Vijay Nagar (14)

Sr. No.	Mohalla_Name	Govt Plot Id	Owner_Name	Father & Husband Name	Road Name	Mobile_Number	Occupancy_Status	Plot Area	Total_Area_On_Ground_Floor	Total_Reented_Residential_Builtup_Area	Total_Self_Residential_Builtup_Area	House_Type	Road_Width	Construction_Year	House_Number	House_Category	Rate_Multiplier	Construction_Status	Survey_Date	Old_Property_Tax_Id	Total_Built-Up_Area	GIS_Map_Parcel_Id	Property_Label	Old_Arv	New_Arv	Arv_Difference %	Property_Tax 10%	Water_Tax 10%	Sewerage_Tax 4%	Old_Tax	New Tax
2049	Sector 9, Block G	G-125/G-126	Rajender Kumar Sharma		Railway Station Road G Block New Vijay Nagar Ghaziabad	7011480371	SelfOccupied	600	550	0	1100	Pakka	Belowl2	2009	G-126 A	Residential		Constructed	2022-02-28	VN7961	1100	247	01-002	4572	11484	151%	1148	1148	1148	457	3445
2050	Sector 9, Block G	G-137/138	Mamta Devi	Upendra Kumar	Railway Station Road G Block New Vijay Nagar Ghaziabad	9899303790	SelfOccupied	600	550	0	550	Pakka	Belowl2	2009	137	Residential		Constructed	2022-02-28	N/A	550	248	00-001	-	5742	0%	574	574	574	-	1723

लिपिक हस्ताक्षर



हस्ताक्षर राजस्व निरीक्षक




कर अधीक्षक हस्ताक्षर



Zone_Name - Vijay Nagar Zone, Ward - New Vijay Nagar (14)

Sr. No.	Mohalla_Name	Govt Plot Id	Owner_Name	Father & Husband Name	Road Name	Mobile Number	Occupancy Status	Plot Area	Total Area On Ground Floor	Total Rented Residential Built up Area	Total Self Residential Built up Area	House Type	Road Width	Construction Year	House Number	House Category	Rate Multiplier	Construction Status	Survey Date	Old Property Tax Id	Total Built Up Area	GIS Map Parcel Id	Property Label	Old Arv	New Arv	Arv Difference %	Property Tax 10%	Water Tax 10%	Sewerage Tax 4%	Old Tax	New Tax
2051	Sector 9, Block G	G-137/138	Mamta Deva	Upendra Kumar	Railway Station Road G Block New Vijay Nagar Ghaziabad	9899303790	Self Occupied	600	550	0	550	Pakka	Belw12	2009	138	Residential		Constructed	2022-02-28	N/A	550	248	00-002	-	5742	0%	574	574	574	-	1723
2052	Sector 9, Block G	G-137/138	Na		Railway Station Road G Block New Vijay Nagar Ghaziabad		Self Occupied	600	550	0	1100	Pakka	Belw12	2009	A-137	Residential		Constructed	2022-02-28	N/A	1100	248	01-001	-	11484	0%	1148	1148	1148	-	3445

लिपिक हस्ताक्षर



हस्ताक्षर राजस्व निरीक्षक




कर अधीक्षक हस्ताक्षर




Zone_Name - Vijay Nagar Zone, Ward - New Vijay Nagar (14)

Sr. No.	Mohalla_Name	Govt Plot Id	Owner_Name	Father & Husband Name	Road Name	Mobile Number	Occupancy Status	Plot Area	Total Area On Ground Floor	Total Residential Built up Area	Total Self Residential Built up Area	House Type	Road Width	Construction Year	House Number	House Category	Rate Multiplier	Construction Status	Survey Date	Old Property Tax Id	Total Built up Area	GIS Map Parcel Id	Property Label	Old Arv	New Arv	Arv Difference %	Property Tax 10%	Water Tax 10%	Sewerage Tax 4%	Old Tax	New Tax
2053	Sector 9, Block G	G-137/138	Kamlesh Kumari	S. K. Singhal	Railway Station Road G Block New Vijay Nagar Ghaziabad		Self Occupied	600	550	0	1100	Pakka	Below 12	2009	138-A	Residential		Constructed	2022-02-28	N/A	1100	248	01-002	-	11484	0%	1148	1148	1148	-	3445
2054	Sector 9, Block G	#####	Anil Kumar	chandrapal	Railway Station Road G Block New Vijay Nagar Ghaziabad	9312000733	Self Occupied	450	450	0	450	Pakka	Below 12	2008	143G	Residential		Constructed	2022-02-28	N/A	450	251	00-001	-	5940	0%	594	594	594	-	1782

लिपिक हस्ताक्षर



हस्ताक्षर राजस्व निरीक्षक



कर अधीक्षक हस्ताक्षर



Zone_Name - Vijay Nagar Zone, Ward - New Vijay Nagar (14)

Sr. No.	Mohalla_Name	Govt Plot Id	Owner_Name	Father & Husband Name	Road Name	Mobile Number	Occupancy Status	Plot Area	Total Area On Ground Floor	Total Residential Built up Area	Total Self Residential Built up Area	House Type	Road Width	Construction Year	House Number	House Category	Rate Multiplier	Construction Status	Survey Date	Old Property Tax Id	Total Built up Area	GIS Map Parcel Id	Property Label	Old Arv	New Arv	Arv Difference %	Property Tax 10%	Water Tax 10%	Sewerage Tax 4%	Old Tax	New Tax
2055	Sector 9, Block G	#####	Chandra Pal Singh	ramprasad	Railway Station Road G Block New Vijay Nagar Ghaziabad		SelfOccupied	450	450	0	0	Pakka	Below12	2008	144G	NonResidential	5	Constructed	2022-02-28	N/A	450	251	00-002	-	39528	0%	3953	3953	3953	-	11858
2056	Sector 9, Block G	#####	Sudesh Sharma	narendra sharma	Railway Station Road G Block New Vijay Nagar Ghaziabad	9871921830	SelfOccupied	450	450	0	450	Pakka	Below12	2008	143A	Residential		Constructed	2022-02-28	N/A	450	251	01-001	-	5940	0%	594	594	594	-	1782

लिपिक हस्ताक्षर



हस्ताक्षर राजस्व निरीक्षक



कर अधीक्षक हस्ताक्षर



Zone_Name - Vijay Nagar Zone, Ward - New Vijay Nagar (14)

Sr. No.	Mohalla_Name	Govt Plot Id	Owner_Name	Father & Husband Name	Road Name	Mobile_Number	Occupancy_Status	Plot_Area	Total_Area_On_Ground_Floor	Total_Rented_Residential_Builtup_Area	Total_Self_Residential_Builtup_Area	House_Type	Road_Width	Construction_Year	House_Number	House_Category	Rate_Multiplier	Construction_Status	Survey_Date	Old_Property_Tax_Id	Total_Builtup_Area	GIS_Map_Parcel_Id	Property_Label	Old_Arv	New_Arv	Arv_Difference %	Property_Tax 10%	Water_Tax 10%	Sewerage_Tax 4%	Old_Tax	New Tax
2057	Sector 9, Block G	#####	N/A		Railway Station Road G Block New Vijay Nagar Ghaziabad		SelfOccupied	450	450	0	900	Pakka	Belowl2	2008	144A	Residential		Constructed	2022-02-28	N/A	900	251	01-002	-	11880	0%	1188	1188	1188	-	3564
2058	Sector 9, Block G	g-139	Santosh Kumar	deonaran	New Vijay Nagar	9717634187	SelfOccupied	600	550	0	1100	Pakka	Belowl2	2010	g-139	Residential		Constructed	2021-04-12	VN8023	1100	253	00-001	4864	11484	136%	1148	1148	1148	486	3445

लिपिक हस्ताक्षर



हस्ताक्षर राजस्व निरीक्षक



कर अधीक्षक हस्ताक्षर




Zone_Name - Vijay Nagar Zone, Ward - New Vijay Nagar (14)

Sr. No.	Mohalla_Name	Govt Plot Id	Owner_Name	Father & Husband Name	Road Name	Mobile Number	Occupancy Status	Plot Area	Total Area On Ground Floor	Total Rented Residential Built up Area	Total Self Residential Built up Area	House Type	Road Width	Construction Year	House Number	House Category	Rate Multiplier	Construction Status	Survey Date	Old Property Tax Id	Total Built Up Area	GIS Map Parcel Id	Property Label	Old Arv	New Arv	Arv Difference %	Property Tax 10%	Water Tax 10%	Sewerage Tax 4%	Old Tax	New Tax
2059	Sector 9, Block G	g-139/G-140	Indra Mansh Rani	Sami	Railway Station Road G Block New Vijay Nagar Ghaziabad		Rented	600	550	550	0	Pakka	Below 12	2009	g-140	Residential		Constructed	2022-02-28	N/A	550	253	00-002	-	6460	0%	646	646	646	-	1938
2060	Sector 9, Block G	g-139/G-140	Rajni	Vijayant Kumar	Railway Station Road G Block New Vijay Nagar Ghaziabad	9968944542	Self Occupied	600	550	0	1100	Pakka	Below 12	2009	G-139 A	Residential		Constructed	2022-02-28	VN8025	1100	253	01-001	9730	11484	18%	1148	1148	1148	973	3445

लिपिक हस्ताक्षर



हस्ताक्षर राजस्व निरीक्षक



कर अधीक्षक हस्ताक्षर



Zone_Name - Vijay Nagar Zone, Ward - New Vijay Nagar (14)

Sr. No.	Mohalla_Name	Govt Plot Id	Owner_Name	Father & Husband Name	Road Name	Mobile_Number	Occupancy_Status	Plot Area	Total_Area_On_Ground_Floor	Total_Rented_Residential_Builtup_Area	Total_Self_Residential_Builtup_Area	House_Type	Road_Width	Construction_Year	House_Number	House_Category	Rate_Multiplier	Construction_Status	Survey_Date	Old_Property_Tax_Id	Total_Builtup_Area	GIS_Map_Parcel_Id	Property_Label	Old_Arv	New_Arv	Arv_Difference %	Property_Tax 10%	Water_Tax 10%	Sewerage_Tax 4%	Old_Tax	New Tax
2061	Sector 9, Block G	g-139/G-140	Shiv Kumar Goyal		Railway Station Road G Block New Vijay Nagar Ghaziabad	8285861180	Rented	600	550	1100	0	Pakka	Below 12	2009	G-140 A	Residential		Constructed	2022-02-28	VN8028	1100	253	01-002	4572	12920	183%	1292	1292	1292	457	3876
2062	Sector 9, Block G	#####	Chandra Prakash	kashiram	Railway Station Road G Block New Vijay Nagar Ghaziabad		Rented	450	450	450	0	Pakka	Below 12	2008	141	Residential		Constructed	2022-02-28	N/A	450	255	00-001	-	6683	0%	668	668	668	-	2005

लिपिक हस्ताक्षर



हस्ताक्षर राजस्व निरीक्षक



कर अधीक्षक हस्ताक्षर



Zone_Name - Vijay Nagar Zone, Ward - New Vijay Nagar (14)

Sr. No.	Mohalla_Name	Govt Plot Id	Owner_Name	Father & Husband Name	Road Name	Mobile Number	Occupancy Status	Plot Area	Total Area On Ground Floor	Total Rented Residential Built up Area	Total Self Residential Built up Area	House Type	Road Width	Construction Year	House Number	House Category	Rate Multiplier	Construction Status	Survey Date	Old Property Tax Id	Total Built up Area	GIS Map Parcel Id	Property Label	Old Arv	New Arv	Arv Difference %	Property Tax 10%	Water Tax 10%	Sewerage Tax 4%	Old Tax	New Tax
2063	Sector 9, Block G	#####	Surendra Kumar	ramlal	Railway Station Road G Block New Vijay Nagar Ghaziabad	9717373822	SelfOccupied	450	450	0	450	Pakka	Belowl2	2008	242	Residential		Constructed	2022-02-28	N/A	450	255	00-002	-	5940	0%	594	594	594	-	1782
2064	Sector 9, Block G	#####	Anil Kumar Arora	surendra kumar arora	Railway Station Road G Block New Vijay Nagar Ghaziabad	9717632111	SelfOccupied	450	450	0	900	Pakka	Belowl2	2008	141A	Residential		Constructed	2022-02-28	N/A	900	255	01-001	-	11880	0%	1188	1188	1188	-	3564

लिपिक हस्ताक्षर



हस्ताक्षर राजस्व निरीक्षक



कर अधीक्षक हस्ताक्षर



Zone_Name - Vijay Nagar Zone, Ward - New Vijay Nagar (14)

Sr. No.	Mohalla_Name	Govt Plot Id	Owner_Name	Father & Husband Name	Road Name	Mobile Number	Occupancy_Status	Plot Area	Total_Area_On_Ground_Floor	Total_Reputed_Residential_Builtup_Area	Total_Self_Residential_Builtup_Area	House_Type	Road Width	Construction_Year	House_Number	House_Category	Rate_Multiplier	Construction_Status	Survey Date	Old_Property_Tax_Id	Total_Builtup_Area	GIS_Map_Parcel_Id	Property_Label	Old_Arv	New_Arv	Arv_Difference %	Property Tax 10%	Water_Tax 10%	Sewerage_Tax 4%	Old_Tax	New Tax
2065	Sector 9, Block G	#####	Shupinder Singh		Railway Station Road G Block New Vijay Nagar Ghaziabad		SelfOccupied	450	450	0	450	Pakka	Below12	2008	142A	Residential		Constructed	2022-02-28	N/A	450	255	01-002	-	5940	0%	594	594	594	-	1782
2066	Sector 9, Block G	77/78.	Sashi Sharma	Late Hare Om Sharma	Near Rajkiya Inter College Sector 9 Old Vijay Nagar Ghaziabad	9718897153	SelfOccupied	600	550	0	550	Pakka	Below12	2010	G-77	Residential		Constructed	2022-03-02	N/A	550	256	00-001	-	5742	0%	574	574	574	-	1723

लिपिक हस्ताक्षर



हस्ताक्षर राजस्व निरीक्षक




कर अधीक्षक हस्ताक्षर



Zone_Name - Vijay Nagar Zone, Ward - New Vijay Nagar (14)

Sr. No.	Mohalla_Name	Govt Plot Id	Owner_Name	Father & Husband Name	Road Name	Mobile_Number	Occupancy_Status	Plot_Area	Total_Area_On_Ground_Floor	Total_Reputed_Residential_Builtup_Area	Total_Self_Residential_Builtup_Area	House_Type	Road_Width	Construction_Year	House_Number	House_Category	Rate_Multiplier	Construction_Status	Survey_Date	Old_Property_Tax_Id	Total_Built-Up_Area	GIS_Map_Parcel_Id	Property_Label	Old_Arv	New_Arv	Arv_Difference %	Property_Tax 10%	Water_Tax 10%	Sewerage_Tax 4%	Old_Tax	New Tax
2067	Sector 9, Block G	77/78.	Jagat Singh		Near Rajkiya Inter College Sector 9 Old Vijay Nagar Ghaziabad		SelfOccupied	600	550	0	550	Pakka	Belowl12	2010	G-78	Residential		Constructed	2022-03-02	N/A	550	256	00-002	-	5742	0%	574	574	574	-	1723
2068	Sector 9, Block G	77/78.	Mukesh Kumar	G.S Bhat	Near Rajkiya Inter College Sector 9 Old Vijay Nagar Ghaziabad		SelfOccupied	600	550	0	550	Pakka	Belowl12	2010	77/A	Residential		Constructed	2022-03-02	N/A	550	256	01-001	-	5742	0%	574	574	574	-	1723

लिपिक हस्ताक्षर



हस्ताक्षर राजस्व निरीक्षक



कर अधीक्षक हस्ताक्षर



Zone_Name - Vijay Nagar Zone, Ward - New Vijay Nagar (14)

Sr. No.	Mohalla_Name	Govt Plot Id	Owner_Name	Father & Husband Name	Road Name	Mobile_Number	Occupancy_Status	Plot_Area	Total_Area_On_Ground_Floor	Total_Reputed_Residential_Builtup_Area	Total_Self_Residential_Builtup_Area	House_Type	Road_Width	Construction_Year	House_Number	House_Category	Rate_Multiplier	Construction_Status	Survey_Date	Old_Property_Tax_Id	Total_Builtup_Area	GIS_Map_Parcel_Id	Property_Label	Old_Arv	New_Arv	Arv_Difference %	Property_Tax 10%	Water_Tax 10%	Sewerage_Tax 4%	Old_Tax	New_Tax
2069	Sector 9, Block G	77/78.	Rajneesh Saxena	Raj Saxena	Near Rajkiya Inter College Sector 9 Old Vijay Nagar Ghaziabad		SelfOccupied	600	550	0	550	Pakka	Belowl12	2010	79A	Residential		Constructed	2022-03-02	N/A	550	256	01-002	-	5742	0%	574	574	574	-	1723
2070	Sector 9, Block G	g 80	Sunil Kumar	Shamil sawrop	Near Rajkiya Inter College Sector 9 Old Vijay Nagar Ghaziabad		SelfOccupied	1500	1400	0	3600	Pakka	Belowl12	2015	g 80	Residential		Constructed	2021-04-12	N/A	3600	258	00-001	-	37584	0%	3758	3758	3758	-	11275

लिपिक हस्ताक्षर



हस्ताक्षर राजस्व निरीक्षक



कर अधीक्षक हस्ताक्षर



Zone_Name - Vijay Nagar Zone, Ward - New Vijay Nagar (14)

Sr. No.	Mohalla_Name	Govt Plot Id	Owner_Name	Father & Husband Name	Road Name	Mobile Number	Occupancy_Status	Plot Area	Total_Area_On_Ground_Floor	Total_Reputed_Residential_Builtup_Area	Total_Self_Residential_Builtup_Area	House_Type	Road Width	Construction_Year	House_Number	House_Category	Rate_Multiplier	Construction_Status	Survey Date	Old_Property_Tax_Id	Total_Built-Up_Area	GIS_Map_Parcel_Id	Property_Label	Old_Arv	New_Arv	Arv_Difference %	Property Tax 10%	Water_Tax 10%	Sewerage_Tax 4%	Old_Tax	New Tax
2071	Sector 9, Block G	79/80	Mul Chand	Late Sri kuda Singh	Near Rajkiya Inter College Sector 9 Old Vijay Nagar Ghaziabad		SelfOccupied	600	550	0	550	Pakka	Belowl12	2003	G-79	Residential		Constructed	2022-03-02	N/A	550	258	00-002	-	5742	0%	574	574	574	-	1723
2072	Sector 9, Block G	79/80	Somnath	Bariram	Near Rajkiya Inter College Sector 9 Old Vijay Nagar Ghaziabad	9818016918	SelfOccupied	600	550	0	550	Pakka	Belowl12	2003	80/A	Residential		Constructed	2022-03-02	N/A	550	258	01-001	-	5742	0%	574	574	574	-	1723

लिपिक हस्ताक्षर



हस्ताक्षर राजस्व निरीक्षक



कर अधीक्षक हस्ताक्षर




Zone_Name - Vijay Nagar Zone, Ward - New Vijay Nagar (14)

Sr. No.	Mohalla_Name	Govt Plot Id	Owner_Name	Father & Husband Name	Road Name	Mobile Number	Occupancy_Status	Plot Area	Total_Area_On_Ground_Floor	Total_Reputed_Residential_Builtup_Area	Total_Self_Residential_Builtup_Area	House_Type	Road_Width	Construction_Year	House_Number	House_Category	Rate_Multiplier	Construction_Status	Survey_Date	Old_Property_Tax_Id	Total_Builtup_Area	GIS_Map_Parcel_Id	Property_Label	Old_Arv	New_Arv	Arv_Difference %	Property_Tax 10%	Water_Tax 10%	Sewerage_Tax 4%	Old_Tax	New Tax
2073	Sector 9, Block G	79/80	N/A		Near Rajkiya Inter College Sector 9 Old Vijay Nagar Ghaziabad		SelfOccupied	600	550	0	550	Pakka	Belowl12	2003	79/A	Residential		Constructed	2022-03-02	N/A	550	258	01-002	-	5742	0%	574	574	574	-	1723
2074	Sector 9, Block G	G 81	Jai Prakash	likhiram	Near Rajkiya Inter College Sector 9 Old Vijay Nagar Ghaziabad	9971678012	SelfOccupied	600	550	0	3350	Pakka	Belowl12	2012	G 81	Residential		Constructed	2021-04-13	N/A	3350	259	00-001	-	34974	0%	3497	3497	3497	-	10492


लिपिक हस्ताक्षर



हस्ताक्षर राजस्व निरीक्षक



कर अधीक्षक हस्ताक्षर




Zone_Name - Vijay Nagar Zone, Ward - New Vijay Nagar (14)

Sr. No.	Mohalla_Name	Govt Plot Id	Owner_Name	Father & Husband Name	Road Name	Mobile_Number	Occupancy_Status	Plot_Area	Total_Area_On_Ground_Floor	Total_Rented_Residential_Builtup_Area	Total_Self_Residential_Builtup_Area	House_Type	Road_Width	Construction_Year	House_Number	House_Category	Rate_Multiplier	Construction_Status	Survey_Date	Old_Property_Tax_Id	Total_Built-Up_Area	GIS_Map_Parcel_Id	Property_Label	Old_Arv	New_Arv	Arv_Difference %	Property_Tax 10%	Water_Tax 10%	Sewerage_Tax 4%	Old_Tax	New Tax
2075	Sector 9, Block G	81,82	Hari Kumar		Near Rajkiya Inter College Sector 9 Old Vijay Nagar Ghaziabad		Rented	600	550	550	0	Pakka	Belowl12	2012	G-82	Residential		Constructed	2022-03-02	N/A	550	259	00-002	-	7178	0%	718	718	718	-	2153
2076	Sector 9, Block G	81,82	Brij Bhashi Bansal		Near Rajkiya Inter College Sector 9 Old Vijay Nagar Ghaziabad		Rented	600	550	1100	0	Pakka	Belowl12	2012	F-81	Residential		Constructed	2022-03-02	N/A	1100	259	01-001	-	14355	0%	1436	1436	1436	-	4307

लिपिक हस्ताक्षर



हस्ताक्षर राजस्व निरीक्षक



कर अधीक्षक हस्ताक्षर



Zone_Name - Vijay Nagar Zone, Ward - New Vijay Nagar (14)

Sr. No.	Mohalla_Name	Govt Plot Id	Owner_Name	Father & Husband Name	Road Name	Mobile Number	Occupancy_Status	Plot Area	Total_Area_On_Ground_Floor	Total_Reputed_Residential_Builtup_Area	Total_Self_Residential_Builtup_Area	House_Type	Road_Width	Construction_Year	House_Number	House_Category	Rate_Multiplier	Construction_Status	Survey_Date	Old_Property_Tax_Id	Total_Built-Up_Area	GIS_Map_Parcel_Id	Property_Label	Old_Arv	New_Arv	Arv_Difference %	Property_Tax 10%	Water_Tax 10%	Sewerage_Tax 4%	Old_Tax	New Tax
2077	Sector 9, Block G	81,82	Gulshan Rai	vashudevi	Near Rajkiya Inter College Sector 9 Old Vijay Nagar Ghaziabad	9560120176	SelfOccupied	600	550	0	850	Pakka	Belowl12	2012	F-82	Residential		Constructed	2022-03-02	N/A	850	259	01-002	-	8874	0%	887	887	887	-	2662
2078	Sector 9, Block G	G 84	Desh Deep Singh	jagdish	Near Rajkiya Inter College Sector 9 Old Vijay Nagar Ghaziabad	9350438365	SelfOccupied	600	550	0	550	Pakka	Belowl12	2012	G-83	Residential		Constructed	2021-04-12	VN7777	550	260	00-001	4864	5742	18%	574	574	574	486	1723

लिपिक हस्ताक्षर



हस्ताक्षर राजस्व निरीक्षक



कर अधीक्षक हस्ताक्षर



Zone_Name - Vijay Nagar Zone, Ward - New Vijay Nagar (14)

Sr. No.	Mohalla_Name	Govt Plot Id	Owner_Name	Father & Husband Name	Road Name	Mobile Number	Occupancy_Status	Plot Area	Total_Area_On_Ground_Floor	Total_Reputed_Residential_Builtup_Area	Total_Self_Residential_Builtup_Area	House_Type	Road_Width	Construction_Year	House_Number	House_Category	Rate_Multiplier	Construction_Status	Survey_Date	Old_Property_Tax_Id	Total_Built-Up_Area	GIS_Map_Parcel_Id	Property_Label	Old_Arv	New_Arv	Arv_Difference %	Property_Tax 10%	Water_Tax 10%	Sewerage_Tax 4%	Old_Tax	New Tax
2079	Sector 9, Block G	G 84	Jaiwanti		Near Rajkiya Inter College Sector 9 Old Vijay Nagar Ghaziabad		SelfOccupied	600	550	0	550	Pakka	Belowl12	2012	G-84	Residential		Constructed	2021-04-12	VN7780	550	260	00-002	4016	5742	43%	574	574	574	402	1723
2080	Sector 9, Block G	G 84	Brahm Chand	RAM CHAN DRA	Near Rajkiya Inter College Sector 9 Old Vijay Nagar Ghaziabad	9719650128	SelfOccupied	600	550	0	850	Pakka	Belowl12	2015	g-84A	Residential		Constructed	2021-04-12	N/A	850	260	01-001	-	8874	0%	887	887	887	-	2662

लिपिक हस्ताक्षर



हस्ताक्षर राजस्व निरीक्षक



कर अधीक्षक हस्ताक्षर




Zone_Name - Vijay Nagar Zone, Ward - New Vijay Nagar (14)

Sr. No.	Mohalla_Name	Govt Plot Id	Owner_Name	Father & Husband Name	Road Name	Mobile Number	Occupancy Status	Plot Area	Total Area_Ground_Floor	Total_Rented_Residential_Builtup_Area	Total_Self_Residential_Builtup_Area	House Type	Road Width	Construction Year	House Number	House Category	Rate Multiplier	Construction Status	Survey Date	Old Property Tax Id	Total Built Up Area	GIS_Map_Parcel_Id	Property Label	Old Arv	New Arv	Arv_Difference %	Property Tax 10%	Water Tax 10%	Sewerage Tax 4%	Old Tax	New Tax
2081	Sector 9, Block G	83,84	Lata	hari dingra	Near Rajkiya Inter College Sector 9 Old Vijay Nagar Ghaziabad	9718575916	SelfOccupied	600	550	0	850	Pakka	Below12	2012	G-83A	Residential		Constructed	2022-03-02	N/A	850	260	01-002	-	8874	0%	887	887	887	-	2662
2082	Sector 9, Block G	G 84	Ram Chand		Vijay Nagar	9719120727	SelfOccupied	1000	800	0	800	Pakka	Below12	2015	G-84 SF	Residential		Constructed	2021-04-13	N/A	800	260	02-001	-	8352	0%	835	835	835	-	2506
2083	Sector 9, Block G	g 60	Usha Sharma	ramesh kumar sharma	J. K. G. International School Sector 9 New Vijay Nagar Ghaziabad	9650223950	SelfOccupied	1000	950	0	950	Pakka	Below12	2015	g 60	Residential		Constructed	2021-04-12	N/A	950	271	00-001	-	9918	0%	992	992	992	-	2975

लिपिक हस्ताक्षर



हस्ताक्षर राजस्व निरीक्षक



कर अधीक्षक हस्ताक्षर




Zone_Name - Vijay Nagar Zone, Ward - New Vijay Nagar (14)

Sr. No.	Mohalla_Name	Govt Plot Id	Owner_Name	Father & Husband Name	Road Name	Mobile Number	Occupancy Status	Plot Area	Total Area On Ground Floor	Total Residential Built up Area	Total Self Residential Built up Area	House Type	Road Width	Construction Year	House Number	House Category	Rate Multiplier	Construction Status	Survey Date	Old Property Tax Id	Total Built Up Area	GIS Map Parcel Id	Property Label	Old Arv	New Arv	Arv Difference %	Property Tax 10%	Water Tax 10%	Sewerage Tax 4%	Old Tax	New Tax
2084	Sector 9, Block G	59,60	Anju Singh	Sohanlal	J. K. G. International School Sector 9 New Vijay Nagar Ghaziabad	8506839826	SelfOccupied	1000	950	0	950	Pakka	Belowl12	2010	G-59	Residential		Constructed	2022-03-02	N/A	950	271	00-002	-	9918	0%	992	992	992	-	2975
2085	Sector 9, Block G	59,60	Prabha Upadiya	Harindra Upadiya	J. K. G. International School Sector 9 New Vijay Nagar Ghaziabad	9910948518	SelfOccupied	900	900	0	900	Pakka	Belowl12	2010	60A	Residential		Constructed	2022-03-02	N/A	900	271	01-001	-	9396	0%	940	940	940	-	2819

लिपिक हस्ताक्षर



हस्ताक्षर राजस्व निरीक्षक



कर अधीक्षक हस्ताक्षर




Zone_Name - Vijay Nagar Zone, Ward - New Vijay Nagar (14)

Sr. No.	Mohalla_Name	Govt Plot Id	Owner_Name	Father & Husband Name	Road Name	Mobile Number	Occupancy Status	Plot Area	Total Area On Ground Floor	Total Residential Built up Area	Total Self Residential Built up Area	House Type	Road Width	Construction Year	House Number	House Category	Rate Multiplier	Construction Status	Survey Date	Old Property Tax Id	Total Built Up Area	GIS Map Parcel Id	Property Label	Old Arv	New Arv	Arv Difference %	Property Tax 10%	Water Tax 10%	Sewerage Tax 4%	Old Tax	New Tax
2086	Sector 9, Block G	59,60	N/A		J. K. G. International School Sector 9 New Vijay Nagar Ghaziabad		Self Occupied	900	900	0	900	Pakka	Belowl12	2010	59A	Residential		Constructed	2022-03-02	N/A	900	271	01-002	-	9396	0%	940	940	940	-	2819
2087	Sector 9, Block G	57,58	Shiv Kumar	Humkum Chand	Near Rajkiya Inter College Sector 9 Old Vijay Nagar Ghaziabad	9312748675	Self Occupied	700	700	0	700	Pakka	Belowl12	2010	G57	Residential		Constructed	2022-03-02	N/A	700	273	00-001	-	7308	0%	731	731	731	-	2192


लिपिक हस्ताक्षर



हस्ताक्षर राजस्व निरीक्षक



कर अधीक्षक हस्ताक्षर



Zone_Name - Vijay Nagar Zone, Ward - New Vijay Nagar (14)

Sr. No.	Mohalla_Name	Govt Plot Id	Owner_Name	Father & Husband Name	Road Name	Mobile Number	Occupancy_Status	Plot Area	Total_Area_On_Ground_Floor	Total_Rented_Residential_Builtup_Area	Total_Self_Residential_Builtup_Area	House_Type	Road_Width	Construction_Year	House_Number	House_Category	Rate_Multiplier	Construction_Status	Survey_Date	Old_Property_Tax_Id	Total_Built-Up_Area	GIS_Map_Parcel_Id	Property_Label	Old_Arv	New_Arv	Arv_Difference %	Property_Tax 10%	Water_Tax 10%	Sewerage_Tax 4%	Old_Tax	New Tax
2088	Sector 9, Block G	57,58	Preeti		Near Rajkiya Inter College Sector 9 Old Vijay Nagar Ghaziabad		Rented	700	700	700	0	Pakka	Belowl12	2010	G58	Residential		Constructed	2022-03-02	N/A	700	273	00-002	-	8222	0%	822	822	822	-	2466
2089	Sector 9, Block G	57,58	Na		Near Rajkiya Inter College Sector 9 Old Vijay Nagar Ghaziabad		SelfOccupied	700	700	0	700	Pakka	Belowl12	2010	57A	Residential		Constructed	2022-03-02	N/A	700	273	01-001	-	7308	0%	731	731	731	-	2192

लिपिक हस्ताक्षर



हस्ताक्षर राजस्व निरीक्षक



कर अधीक्षक हस्ताक्षर




Zone_Name - Vijay Nagar Zone, Ward - New Vijay Nagar (14)

Sr. No.	Mohalla_Name	Govt Plot Id	Owner_Name	Father & Husband Name	Road Name	Mobile_Number	Occupancy_Status	Plot_Area	Total_Area_On_Ground_Floor	Total_Reputed_Residential_Builtup_Area	Total_Self_Residential_Builtup_Area	House_Type	Road_Width	Construction_Year	House_Number	House_Category	Rate_Multiplier	Construction_Status	Survey_Date	Old_Property_Tax_Id	Total_Built-Up_Area	GIS_Map_Parcel_Id	Property_Label	Old_Arv	New_Arv	Arv_Difference %	Property_Tax 10%	Water_Tax 10%	Sewerage_Tax 4%	Old_Tax	New Tax
2090	Sector 9, Block G	57,58	Ram Avtar Singh	Fateh Singh	Near Rajkiya Inter College Sector 9 Old Vijay Nagar Ghaziabad	8178493248	SelfOccupied	700	700	0	700	Pakka	Belowl12	2010	G-58 A	Residential		Constructed	2022-03-02	VN7685	700	273	01-002	3682	7308	98%	731	731	731	368	2192
2091	Sector 9, Block G	g 65	Manveer		Near Rajkiya Inter College Sector 9 Old Vijay Nagar Ghaziabad		SelfOccupied	600	550	0	2450	Pakka	Belowl12	2012	G-55	Residential		Constructed	2021-04-12	VN27906	2450	274	00-001	4572	25578	459%	2558	2558	2558	457	7673

लिपिक हस्ताक्षर



हस्ताक्षर राजस्व निरीक्षक



कर अधीक्षक हस्ताक्षर



Zone_Name - Vijay Nagar Zone, Ward - New Vijay Nagar (14)

Sr. No.	Mohalla_Name	Govt Plot Id	Owner_Name	Father & Husband Name	Road Name	Mobile_Number	Occupancy_Status	Plot_Area	Total_Area_On_Ground_Floor	Total_Rented_Residential_Builtup_Area	Total_Self_Residential_Builtup_Area	House_Type	Road_Width	Construction_Year	House_Number	House_Category	Rate_Multiplier	Construction_Status	Survey_Date	Old_Property_Tax_Id	Total_Built-Up_Area	GIS_Map_Parcel_Id	Property_Label	Old_Arv	New_Arv	Arv_Difference %	Property_Tax 10%	Water_Tax 10%	Sewerage_Tax 4%	Old_Tax	New_Tax
2092	Sector 9, Block G	G-51 and G-52	Anil Kumar		Near Rajkiya Inter College Sector 9 Old Vijay Nagar Ghaziabad	9911211147	Rented	600	550	550	0	Pakka	Belowl12	2012	G-56	Residential		Constructed	2022-03-02	VN7680	550	274	00-002	4864	7178	48%	718	718	718	486	2153
2093	Sector 9, Block G	G-51 and G-52	Kavita Mandal		Near Rajkiya Inter College Sector 9 Old Vijay Nagar Ghaziabad	9868666185	SelfOccupied	600	550	0	1100	Pakka	Belowl12	2012	G-55 A	Residential		Constructed	2022-03-02	VN7679	1100	274	01-001	4864	11484	136%	1148	1148	1148	486	3445

लिपिक हस्ताक्षर



हस्ताक्षर राजस्व निरीक्षक



कर अधीक्षक हस्ताक्षर




Zone_Name - Vijay Nagar Zone, Ward - New Vijay Nagar (14)

Sr. No.	Mohalla_Name	Govt Plot Id	Owner_Name	Father & Husband Name	Road Name	Mobile Number	Occupancy_Status	Plot Area	Total_Area_On_Ground_Floor	Total_Rented_Residential_Builtup_Area	Total_Self_Residential_Builtup_Area	House_Type	Road_Width	Construction_Year	House_Number	House_Category	Rate_Multiplier	Construction_Status	Survey_Date	Old_Property_Tax_Id	Total_Built_Up_Area	GIS_Map_Parcel_Id	Property_Label	Old_Arv	New_Arv	Arv_Difference %	Property_Tax 10%	Water_Tax 10%	Sewerage_Tax 4%	Old_Tax	New Tax
2094	Sector 9, Block G	G-51 and G-52	Radhika Devi		Near Rajkiya Inter College Sector 9 Old Vijay Nagar Ghaziabad	9716053152	Rented	600	550	1100	0	Pakka	Belowl12	2012	G-56 A	Residential		Constructed	2022-03-02	VN7681	1100	274	01-002	4864	14355	195%	1436	1436	1436	486	4307
2095	Sector 9, Block G	G 66	Lakshmechand	phool singh	Near Rajkiya Inter College Sector 9 Old Vijay Nagar Ghaziabad	9312606690	SelfOccupied	600	550	0	550	Pakka	Belowl12	2016	G-53	Residential		Constructed	2021-04-12	VN7674	550	275	00-001	4864	5742	18%	574	574	574	486	1723


लिपिक हस्ताक्षर



हस्ताक्षर राजस्व निरीक्षक



कर अधीक्षक हस्ताक्षर



Zone_Name - Vijay Nagar Zone, Ward - New Vijay Nagar (14)

Sr. No.	Mohalla_Name	Govt Plot Id	Owner_Name	Father & Husband Name	Road Name	Mobile_Number	Occupancy_Status	Plot_Area	Total_Area_On_Ground_Floor	Total_Reputed_Residential_Builtup_Area	Total_Self_Residential_Builtup_Area	House_Type	Road_Width	Construction_Year	House_Number	House_Category	Rate_Multiplier	Construction_Status	Survey_Date	Old_Property_Tax_Id	Total_Built-Up_Area	GIS_Map_Parcel_Id	Property_Label	Old_Arv	New_Arv	Arv_Difference %	Property_Tax 10%	Water_Tax 10%	Sewerage_Tax 4%	Old_Tax	New_Tax
2096	Sector 9, Block G	G-53 and 54	Virendr Kumar		Near Rajkiya Inter College Sector 9 Old Vijay Nagar Ghaziabad	9654577895	SelfOccupied	600	550	0	550	Pakka	Belowl12	2012	G-54	Residential		Constructed	2022-03-02	VN7677	550	275	00-002	4572	5742	26%	574	574	574	457	1723
2097	Sector 9, Block G	G-53 and 54	Radha Rani		Near Rajkiya Inter College Sector 9 Old Vijay Nagar Ghaziabad	9212141039	SelfOccupied	600	550	0	1100	Pakka	Belowl12	2012	G-53 A	Residential		Constructed	2022-03-02	VN7675	1100	275	01-001	3696	11484	211%	1148	1148	1148	370	3445

लिपिक हस्ताक्षर



हस्ताक्षर राजस्व निरीक्षक



कर अधीक्षक हस्ताक्षर



Zone_Name - Vijay Nagar Zone, Ward - New Vijay Nagar (14)

Sr. No.	Mohalla_Name	Govt Plot Id	Owner_Name	Father & Husband Name	Road Name	Mobile_Number	Occupancy_Status	Plot Area	Total_Area_On_Ground_Floor	Total_Reputed_Residential_Builtup_Area	Total_Self_Residential_Builtup_Area	House_Type	Road_Width	Construction_Year	House_Number	House_Category	Rate_Multiplier	Construction_Status	Survey_Date	Old_Property_Tax_Id	Total_Built-Up_Area	GIS_Map_Parcel_Id	Property_Label	Old_Arv	New_Arv	Arv_Difference %	Property_Tax 10%	Water_Tax 10%	Sewerage_Tax 4%	Old_Tax	New Tax
2098	Sector 9, Block G	G-53 and 54	G.P Verma		Near Rajkiya Inter College Sector 9 Old Vijay Nagar Ghaziabad		SelfOccupied	600	550	0	1100	Pakka	Belowl12	2012	G-54 A	Residential		Constructed	2022-03-02	VN7678	1100	275	01-002	4572	11484	151%	1148	1148	1148	457	3445
2099	Sector 9, Block G	51	Mira Panday		Near Rajkiya Inter College Sector 9 Old Vijay Nagar Ghaziabad	9560697075	SelfOccupied	600	550	0	550	Pakka	Belowl12	2016	G-51	Residential		Constructed	2021-04-12	VN7668	550	325	00-001	2454	5742	134%	574	574	574	245	1723

लिपिक हस्ताक्षर



हस्ताक्षर राजस्व निरीक्षक



कर अधीक्षक हस्ताक्षर



Zone_Name - Vijay Nagar Zone, Ward - New Vijay Nagar (14)

Sr. No.	Mohalla_Name	Govt Plot Id	Owner_Name	Father & Husband Name	Road Name	Mobile Number	Occupancy_Status	Plot Area	Total_Area_On_Ground_Floor	Total_Reented_Residential_Builtup_Area	Total_Self_Residential_Builtup_Area	House_Type	Road Width	Construction_Year	House_Number	House_Category	Rate_Multiplier	Construction_Status	Survey Date	Old_Property_Tax_Id	Total_Built_Up_Area	GIS_Map_Parcel_Id	Property_Label	Old_Arv	New_Arv	Arv_Difference %	Property Tax 10%	Water_Tax 10%	Sewerage_Tax 4%	Old_Tax	New Tax
2100	Sector 9, Block G	51,52	Sudheer Kumar Singh		Near Rajkiya Inter College Sector 9 Old Vijay Nagar Ghaziabad		SelfOccupied	600	550	0	550	Pakka	Belowl12	2012	G-52	Residential		Constructed	2022-03-02	VN7672	550	325	00-002	4864	5742	18%	574	574	574	486	1723
2101	Sector 9, Block G	51	Anjali		Near Rajkiya Inter College Sector 9 Old Vijay Nagar Ghaziabad	7838762267	SelfOccupied	600	550	0	1500	Pakka	Belowl12	2012	G-51 A	Residential		Constructed	2021-04-12	N/A	1500	325	01-001	-	15660	0%	1566	1566	1566	-	4698

लिपिक हस्ताक्षर



हस्ताक्षर राजस्व निरीक्षक



कर अधीक्षक हस्ताक्षर



Zone_Name - Vijay Nagar Zone, Ward - New Vijay Nagar (14)

Sr. No.	Mohalla_Name	Govt Plot Id	Owner_Name	Father & Husband Name	Road Name	Mobile_Number	Occupancy_Status	Plot_Area	Total_Area_On_Ground_Floor	Total_Reputed_Residential_Builtup_Area	Total_Self_Residential_Builtup_Area	House_Type	Road_Width	Construction_Year	House_Number	House_Category	Rate_Multiplier	Construction_Status	Survey_Date	Old_Property_Tax_Id	Total_Built-Up_Area	GIS_Map_Parcel_Id	Property_Label	Old_Arv	New_Arv	Arv_Difference %	Property Tax 10%	Water_Tax 10%	Sewerage_Tax 4%	Old_Tax	New Tax
2102	Sector 9, Block G	51	Ranjana Gautam	tr gautam	Near Rajkiya Inter College Sector 9 Old Vijay Nagar Ghaziabad	9968291900	SelfOccupied	600	550	0	1100	Pakka	Below12	2016	G-52 A	Residential		Constructed	2021-04-12	VN7673	1100	325	01-002	4572	11484	151%	1148	1148	1148	457	3445
2103	Sector 9, Block G	51,52	Not Present		Vijay Nagar		SelfOccupied	1000	800	0	800	Pakka	Below12	2016	g 51	Residential		Constructed	2021-04-12	N/A	800	325	02-001	-	8352	0%	835	835	835	-	2506
2104	Sector 9, Block G	g 27	N/A		Vijay Nagar		SelfOccupied	800	750	0	750	Pakka	Below12	2016	g 27	Residential		Constructed	2021-04-12	N/A	750	326	00-001	-	7830	0%	783	783	783	-	2349

लिपिक हस्ताक्षर



हस्ताक्षर राजस्व निरीक्षक



कर अधीक्षक हस्ताक्षर



Zone_Name - Vijay Nagar Zone, Ward - New Vijay Nagar (14)

Sr. No.	Mohalla_Name	Govt Plot Id	Owner_Name	Father & Husband Name	Road Name	Mobile_Number	Occupancy_Status	Plot_Area	Total_Area_On_Ground_Floor	Total_Rented_Residential_Builtup_Area	Total_Self_Residential_Builtup_Area	House_Type	Road_Width	Construction_Year	House_Number	House_Category	Rate_Multiplier	Construction_Status	Survey_Date	Old_Property_Tax_Id	Total_Built-Up_Area	GIS_Map_Parcel_Id	Property_Label	Old_Arv	New_Arv	Arv_Difference %	Property_Tax 10%	Water_Tax 10%	Sewerage_Tax 4%	Old_Tax	New Tax
2105	Sector 9, Block G	29,30	Geeta Singh	Rk Singh	Near Rajkiya Inter College Sector 9 Old Vijay Nagar Ghaziabad	9810554069	SelfOccupied	500	500	0	500	Pakka	Belowl12	2010	G29	Residential		Constructed	2022-03-02	N/A	500	327	00-001	-	5220	0%	522	522	522	-	1566
2106	Sector 9, Block G	29,30	Na		Near Rajkiya Inter College Sector 9 Old Vijay Nagar Ghaziabad		Rented	500	500	500	0	Pakka	Belowl12	2010	G30	Residential		Constructed	2022-03-02	N/A	500	327	00-002	-	5873	0%	587	587	587	-	1762

लिपिक हस्ताक्षर



हस्ताक्षर राजस्व निरीक्षक



कर अधीक्षक हस्ताक्षर



Zone_Name - Vijay Nagar Zone, Ward - New Vijay Nagar (14)

Sr. No.	Mohalla_Name	Govt Plot Id	Owner_Name	Father & Husband Name	Road Name	Mobile_Number	Occupancy_Status	Plot_Area	Total_Area_On_Ground_Floor	Total_Reputed_Residential_Builtup_Area	Total_Self_Residential_Builtup_Area	House_Type	Road_Width	Construction_Year	House_Number	House_Category	Rate_Multiplier	Construction_Status	Survey_Date	Old_Property_Tax_Id	Total_Built-Up_Area	GIS_Map_Parcel_Id	Property_Label	Old_Arv	New_Arv	Arv_Difference %	Property_Tax 10%	Water_Tax 10%	Sewerage_Tax 4%	Old_Tax	New Tax
2107	Sector 9, Block G	29,30	Ravindra Pal Singh	Randhir Singh Chadda	Near Rajkiya Inter College Sector 9 Old Vijay Nagar Ghaziabad	9868827230	SelfOccupied	500	500	0	1000	Pakka	Belowl12	2010	29A	Residential		Constructed	2022-03-02	N/A	1000	327	01-001	-	10440	0%	1044	1044	1044	-	3132
2108	Sector 9, Block G	29,30	Na		Near Rajkiya Inter College Sector 9 Old Vijay Nagar Ghaziabad		SelfOccupied	500	500	0	500	Pakka	Belowl12	2010	30A	Residential		Constructed	2022-03-02	N/A	500	327	01-002	-	5220	0%	522	522	522	-	1566


लिपिक हस्ताक्षर



हस्ताक्षर राजस्व निरीक्षक



कर अधीक्षक हस्ताक्षर



Zone_Name - Vijay Nagar Zone, Ward - New Vijay Nagar (14)

Sr. No.	Mohalla_Name	Govt Plot Id	Owner_Name	Father & Husband Name	Road Name	Mobile Number	Occupancy_Status	Plot Area	Total_Area_On_Ground_Floor	Total_Reputed_Residential_Builtup_Area	Total_Self_Residential_Builtup_Area	House_Type	Road_Width	Construction_Year	House_Number	House_Category	Rate_Multiplier	Construction_Status	Survey_Date	Old_Property_Tax_Id	Total_Built-Up_Area	GIS_Map_Parcel_Id	Property_Label	Old_Arv	New_Arv	Arv_Difference %	Property Tax 10%	Water_Tax 10%	Sewerage_Tax 4%	Old_Tax	New Tax
2109	Sector 9, Block G	G-32	Santosh Verma	Balkrishan	Near Rajkiya Inter College Sector 9 Old Vijay Nagar Ghaziabad		SelfOccupied	500	500	0	1850	Pakka	Belowl12	2015	G-32	Residential		Constructed	2021-04-12	VN7606	1850	328	00-001	4572	19314	322%	1931	1931	1931	457	5794
2110	Sector 9, Block G	G-31,32	Rajendra Kapoor	Banilal	Near Rajkiya Inter College Sector 9 Old Vijay Nagar Ghaziabad	8800787249	SelfOccupied	500	500	0	450	Pakka	Belowl12	2010	31	Mix	5	Constructed	2022-03-02	N/A	500	328	00-002	-	8202	0%	820	820	820	-	2461

लिपिक हस्ताक्षर



हस्ताक्षर राजस्व निरीक्षक



कर अधीक्षक हस्ताक्षर



Zone_Name - Vijay Nagar Zone, Ward - New Vijay Nagar (14)

Sr. No.	Mohalla_Name	Govt Plot Id	Owner_Name	Father & Husband Name	Road Name	Mobile Number	Occupancy Status	Plot Area	Total Area On Ground Floor	Total Residential Built up Area	Total Self Residential Built up Area	House Type	Road Width	Construction Year	House Number	House Category	Rate Multiplier	Construction Status	Survey Date	Old Property Tax Id	Total Built Up Area	GIS Map Parcel Id	Property Label	Old Arv	New Arv	Arv Difference %	Property Tax 10%	Water Tax 10%	Sewerage Tax 4%	Old Tax	New Tax
2111	Sector 9, Block G	G-31,32	Na		Near Rajkiya Inter College Sector 9 Old Vijay Nagar Ghaziabad		SelfOccupied	500	500	0	1000	Pakka	Belowl2	2010	G31A	Residential		Constructed	2022-03-02	N/A	1000	328	01-001	-	10440	0%	1044	1044	1044	-	3132
2112	Sector 9, Block G	G-31,32	Na		Near Rajkiya Inter College Sector 9 Old Vijay Nagar Ghaziabad		SelfOccupied	500	500	0	500	Pakka	Belowl2	2010	32A	Residential		Constructed	2022-03-02	N/A	500	328	01-002	-	5220	0%	522	522	522	-	1566
2113	Sector 9, Block G	g 31	Rajinder Kapoor	Kobani Lal Kapoor	Vijay Nagar	8800787249	SelfOccupied	800	780	0	780	Pakka	Belowl2	2015	g 31	Residential		Constructed	2021-04-12	N/A	780	329	00-001	-	8143	0%	814	814	814	-	2443

लिपिक हस्ताक्षर



हस्ताक्षर राजस्व निरीक्षक



कर अधीक्षक हस्ताक्षर




Zone_Name - Vijay Nagar Zone, Ward - New Vijay Nagar (14)

Sr. No.	Mohalla_Name	Govt Plot Id	Owner_Name	Father & Husband Name	Road Name	Mobile Number	Occupancy_Status	Plot Area	Total_Area_On_Ground_Floor	Total_Reputed_Residential_Builtup_Area	Total_Self_Residential_Builtup_Area	House_Type	Road_Width	Construction_Year	House_Number	House_Category	Rate_Multiplier	Construction_Status	Survey_Date	Old_Property_Tax_Id	Total_Built-Up_Area	GIS_Map_Parcel_Id	Property_Label	Old_Arv	New_Arv	Arv_Difference %	Property Tax 10%	Water_Tax 10%	Sewerage_Tax 4%	Old_Tax	New Tax
2114	Sector 9, Block G	G-49,50	Na		Near Rajkiya Inter College Sector 9 Old Vijay Nagar Ghaziabad		SelfOccupied	600	550	0	450	Pakka	Belowl12	2012	G-49	Mix	5	Constructed	2021-04-12	N/A	550	330	00-001	-	11706	0%	1171	1171	1171	-	3512
2115	Sector 9, Block G	49,50	Kundan Singh		Near Rajkiya Inter College Sector 9 Old Vijay Nagar Ghaziabad	9810554069	SelfOccupied	600	550	0	450	Pakka	Belowl12	2012	G-50	Mix	5	Constructed	2022-03-02	VN7664	550	330	00-002	3053	11706	283%	1171	1171	1171	305	3512

लिपिक हस्ताक्षर



हस्ताक्षर राजस्व निरीक्षक



कर अधीक्षक हस्ताक्षर




Zone_Name - Vijay Nagar Zone, Ward - New Vijay Nagar (14)

Sr. No.	Mohalla_Name	Govt Plot Id	Owner_Name	Father & Husband Name	Road Name	Mobile_Number	Occupancy_Status	Plot_Area	Total_Area_On_Ground_Floor	Total_Reputed_Residential_Builtup_Area	Total_Self_Residential_Builtup_Area	House_Type	Road_Width	Construction_Year	House_Number	House_Category	Rate_Multiplier	Construction_Status	Survey_Date	Old_Property_Tax_Id	Total_Built-Up_Area	GIS_Map_Parcel_Id	Property_Label	Old_Arv	New_Arv	Arv_Difference %	Property_Tax 10%	Water_Tax 10%	Sewerage_Tax 4%	Old_Tax	New Tax
2116	Sector 9, Block G	G-49,50	Manoj Kumar Satya	ram krishan shatya	Near Rajkiya Inter College Sector 9 Old Vijay Nagar Ghaziabad	9891008554	SelfOccupied	600	550	0	1100	Pakka	Belowl2	2012	G-49 A	Residential		Constructed	2021-04-12	VN7662	1100	330	01-001	4864	11484	136%	1148	1148	1148	486	3445
2117	Sector 9, Block G	G-49,50	Ajay Satya		Near Rajkiya Inter College Sector 9 Old Vijay Nagar Ghaziabad	8826013060	SelfOccupied	600	550	0	1100	Pakka	Belowl2	2015	G-50 A	Residential		Constructed	2021-04-12	VN7667	1100	330	01-002	4572	11484	151%	1148	1148	1148	457	3445

लिपिक हस्ताक्षर



हस्ताक्षर राजस्व निरीक्षक



कर अधीक्षक हस्ताक्षर



Zone_Name - Vijay Nagar Zone, Ward - New Vijay Nagar (14)

Sr. No.	Mohalla_Name	Govt Plot Id	Owner_Name	Father & Husband Name	Road Name	Mobile_Number	Occupancy_Status	Plot_Area	Total_Area_On_Ground_Floor	Total_Reputed_Residential_Builtup_Area	Total_Self_Residential_Builtup_Area	House_Type	Road_Width	Construction_Year	House_Number	House_Category	Rate_Multiplier	Construction_Status	Survey_Date	Old_Property_Tax_Id	Total_Built-Up_Area	GIS_Map_Parcel_Id	Property_Label	Old_Arv	New_Arv	Arv_Difference %	Property_Tax 10%	Water_Tax 10%	Sewerage_Tax 4%	Old_Tax	New_Tax
2118	Sector 9, Block G	G 47 A	Madan Pal Singh		Near Rajkiya Inter College Sector 9 Old Vijay Nagar Ghaziabad	9818469785	Rented	600	550	550	0	Pakka	Belowl12	2012	G-47	Residential		Constructed	2021-04-13	VN7655	550	331	00-001	4572	7178	57%	718	718	718	457	2153
2119	Sector 9, Block G	G 47 A	Manveer Singh		Near Rajkiya Inter College Sector 9 Old Vijay Nagar Ghaziabad		SelfOccupied	700	700	0	700	Pakka	Belowl12	2012	G-48	Residential		Constructed	2021-04-13	N/A	700	331	00-002	-	7308	0%	731	731	731	-	2192

लिपिक हस्ताक्षर



हस्ताक्षर राजस्व निरीक्षक



कर अधीक्षक हस्ताक्षर



Zone_Name - Vijay Nagar Zone, Ward - New Vijay Nagar (14)

Sr. No.	Mohalla_Name	Govt Plot Id	Owner_Name	Father & Husband Name	Road Name	Mobile_Number	Occupancy_Status	Plot_Area	Total_Area_On_Ground_Floor	Total_Reputed_Residential_Builtup_Area	Total_Self_Residential_Builtup_Area	House_Type	Road_Width	Construction_Year	House_Number	House_Category	Rate_Multiplier	Construction_Status	Survey_Date	Old_Property_Tax_Id	Total_Built-Up_Area	GIS_Map_Parcel_Id	Property_Label	Old_Arv	New_Arv	Arv_Difference %	Property_Tax 10%	Water_Tax 10%	Sewerage_Tax 4%	Old_Tax	New_Tax
2120	Sector 9, Block G	G 47 A	Roop Chand	bhaav singh	Near Rajkiya Inter College Sector 9 Old Vijay Nagar Ghaziabad	9560543189	SelfOccupied	600	550	0	550	Pakka	Belowl12	2012	G-47 A	Residential		Constructed	2021-04-13	VN7657	550	331	01-001	3944	5742	46%	574	574	574	394	1723
2121	Sector 9, Block G	G 47 A	Surander Parkash	nand giri	Near Rajkiya Inter College Sector 9 Old Vijay Nagar Ghaziabad	9868094613	SelfOccupied	650	650	0	650	Pakka	Belowl12	2012	G-48 A	Residential		Constructed	2021-04-13	VN7659	650	331	01-002	6341	6786	7%	679	679	679	634	2036

लिपिक हस्ताक्षर



हस्ताक्षर राजस्व निरीक्षक



कर अधीक्षक हस्ताक्षर



Zone_Name - Vijay Nagar Zone, Ward - New Vijay Nagar (14)

Sr. No.	Mohalla_Name	Govt Plot Id	Owner_Name	Father & Husband Name	Road Name	Mobile_Number	Occupancy_Status	Plot Area	Total_Area_On_Ground_Floor	Total_Reputed_Residential_Builtup_Area	Total_Self_Residential_Builtup_Area	House_Type	Road_Width	Construction_Year	House_Number	House_Category	Rate_Multiplier	Construction_Status	Survey_Date	Old_Property_Tax_Id	Total_Built-Up_Area	GIS_Map_Parcel_Id	Property_Label	Old_Arv	New_Arv	Arv_Difference %	Property_Tax 10%	Water_Tax 10%	Sewerage_Tax 4%	Old_Tax	New Tax
2122	Sector 9, Block G	33/34	N/A		Near Rajkiya Inter College Sector 9 Old Vijay Nagar Ghaziabad		SelfOccupied	600	550	0	550	Pakka	Belowl12	2010	33	Residential		Constructed	2022-03-02	N/A	550	333	00-001	-	5742	0%	574	574	574	-	1723
2123	Sector 9, Block G	33/34	N/A		Near Rajkiya Inter College Sector 9 Old Vijay Nagar Ghaziabad		SelfOccupied	600	550	0	550	Pakka	Belowl12	2010	34	Residential		Constructed	2022-03-02	N/A	550	333	00-002	-	5742	0%	574	574	574	-	1723

लिपिक हस्ताक्षर



हस्ताक्षर राजस्व निरीक्षक



कर अधीक्षक हस्ताक्षर




Zone_Name - Vijay Nagar Zone, Ward - New Vijay Nagar (14)

Sr. No.	Mohalla_Name	Govt Plot Id	Owner_Name	Father & Husband Name	Road Name	Mobile Number	Occupancy_Status	Plot Area	Total_Area_On_Ground_Floor	Total_Reputed_Residential_Builtup_Area	Total_Self_Residential_Builtup_Area	House_Type	Road_Width	Construction_Year	House_Number	House_Category	Rate_Multiplier	Construction_Status	Survey_Date	Old_Property_Tax_Id	Total_Built-Up_Area	GIS_Map_Parcel_Id	Property_Label	Old_Arv	New_Arv	Arv_Difference %	Property_Tax 10%	Water_Tax 10%	Sewerage_Tax 4%	Old_Tax	New Tax
2124	Sector 9, Block G	33/34	Pradeep		Near Rajkiya Inter College Sector 9 Old Vijay Nagar Ghaziabad		SelfOccupied	600	550	0	1100	Pakka	Belowl12	2010	33/A	Residential		Constructed	2022-03-02	N/A	1100	333	01-001	-	11484	0%	1148	1148	1148	-	3445
2125	Sector 9, Block G	33/34	N/A	Vinod kumar	Near Rajkiya Inter College Sector 9 Old Vijay Nagar Ghaziabad	9650554065	SelfOccupied	600	550	0	1100	Pakka	Belowl12	2010	34/A	Residential		Constructed	2022-03-02	N/A	1100	333	01-002	-	11484	0%	1148	1148	1148	-	3445

लिपिक हस्ताक्षर



हस्ताक्षर राजस्व निरीक्षक



कर अधीक्षक हस्ताक्षर



Zone_Name - Vijay Nagar Zone, Ward - New Vijay Nagar (14)

Sr. No.	Mohalla_Name	Govt Plot Id	Owner_Name	Father & Husband Name	Road Name	Mobile Number	Occupancy Status	Plot Area	Total Area On Ground Floor	Total Rented Residential Builtup Area	Total Self Residential Builtup Area	House Type	Road Width	Construction Year	House Number	House Category	Rate Multiplier	Construction Status	Survey Date	Old Property Tax Id	Total Builtup Area	GIS Map Parcel Id	Property Label	Old Arv	New Arv	Arv Difference %	Property Tax 10%	Water Tax 10%	Sewerage Tax 4%	Old Tax	New Tax
2126	Sector 9, Block G	g 46 A	Ganga Sharan		Near Rajkiya Inter College Sector 9 Old Vijay Nagar Ghaziabad	9971622107	Rented	750	750	750	0	Pakka	Belw12	2013	G-45	Residential		Constructed	2021-04-13	VN7650	750	336	00-001	4864	9788	101%	979	979	979	486	2936
2127	Sector 9, Block G	g 46 A	N/A		Near Rajkiya Inter College Sector 9 Old Vijay Nagar Ghaziabad		Self Occupied	750	750	0	750	Pakka	Belw12	2013	g-46	Residential		Constructed	2021-04-13	N/A	750	336	00-002	-	7830	0%	783	783	783	-	2349

लिपिक हस्ताक्षर



हस्ताक्षर राजस्व निरीक्षक



कर अधीक्षक हस्ताक्षर



Zone_Name - Vijay Nagar Zone, Ward - New Vijay Nagar (14)

Sr. No.	Mohalla_Name	Govt Plot Id	Owner_Name	Father & Husband Name	Road Name	Mobile Number	Occupancy_Status	Plot Area	Total_Area_On_Ground_Floor	Total_Reputed_Residential_Builtup_Area	Total_Self_Residential_Builtup_Area	House_Type	Road_Width	Construction_Year	House_Number	House_Category	Rate_Multiplier	Construction_Status	Survey_Date	Old_Property_Tax_Id	Total_Built-Up_Area	GIS_Map_Parcel_Id	Property_Label	Old_Arv	New_Arv	Arv_Difference %	Property_Tax 10%	Water_Tax 10%	Sewerage_Tax 4%	Old_Tax	New Tax
2128	Sector 9, Block G	g 46 A	Pushpa Devi		Near Rajkiya Inter College Sector 9 Old Vijay Nagar Ghaziabad	9953422603	SelfOccupied	750	750	0	750	Pakka	Belowl12	2013	G-45 A	Residential		Constructed	2021-04-13	VN7652	750	336	01-001	4572	7830	71%	783	783	783	457	2349
2129	Sector 9, Block G	g 46 A	Raj Kumari		Near Rajkiya Inter College Sector 9 Old Vijay Nagar Ghaziabad	9910201169	SelfOccupied	750	750	0	750	Pakka	Belowl12	2013	G-46 A	Residential		Constructed	2021-04-13	VN7653	750	336	01-002	6326	7830	24%	783	783	783	633	2349


लिपिक हस्ताक्षर



हस्ताक्षर राजस्व निरीक्षक



कर अधीक्षक हस्ताक्षर




Zone_Name - Vijay Nagar Zone, Ward - New Vijay Nagar (14)

Sr. No.	Mohalla_Name	Govt Plot Id	Owner_Name	Father & Husband Name	Road Name	Mobile_Number	Occupancy_Status	Plot_Area	Total_Area_On_Ground_Floor	Total_Reputed_Residential_Builtup_Area	Total_Self_Residential_Builtup_Area	House_Type	Road_Width	Construction_Year	House_Number	House_Category	Rate_Multiplier	Construction_Status	Survey_Date	Old_Property_Tax_Id	Total_Built_Up_Area	GIS_Map_Parcel_Id	Property_Label	Old_Arv	New_Arv	Arv_Difference %	Property_Tax 10%	Water_Tax 10%	Sewerage_Tax 4%	Old_Tax	New Tax
2130	Sector 9, Block G	44	Ashok Kumar Agnihotri		Near Rajkiya Inter College Sector 9 Old Vijay Nagar Ghaziabad	9873171648	SelfOccupied	600	550	0	550	Pakka	Belowl12	2012	G-43	Residential		Constructed	2021-04-13	VN7644	550	337	00-001	4864	5742	18%	574	574	574	486	1723
2131	Sector 9, Block G	43,44	Renu Sharma	ashok kumar agnihotri	Near Rajkiya Inter College Sector 9 Old Vijay Nagar Ghaziabad	9873171648	SelfOccupied	600	550	0	550	Pakka	Belowl12	2012	G-44	Residential		Constructed	2022-03-02	VN7647	550	337	00-002	4864	5742	18%	574	574	574	486	1723


लिपिक हस्ताक्षर



हस्ताक्षर राजस्व निरीक्षक



कर अधीक्षक हस्ताक्षर



Zone_Name - Vijay Nagar Zone, Ward - New Vijay Nagar (14)

Sr. No.	Mohalla_Name	Govt Plot Id	Owner_Name	Father & Husband Name	Road Name	Mobile_Number	Occupancy_Status	Plot_Area	Total_Area_On_Ground_Floor	Total_Reputed_Residential_Builtup_Area	Total_Self_Residential_Builtup_Area	House_Type	Road_Width	Construction_Year	House_Number	House_Category	Rate_Multiplier	Construction_Status	Survey_Date	Old_Property_Tax_Id	Total_Built-Up_Area	GIS_Map_Parcel_Id	Property_Label	Old_Arv	New_Arv	Arv_Difference %	Property_Tax 10%	Water_Tax 10%	Sewerage_Tax 4%	Old_Tax	New Tax
2132	Sector 9, Block G	44	Santosh Kumar	Ramesh chand gupta	Near Rajkiya Inter College Sector 9 Old Vijay Nagar Ghaziabad	7503800902	SelfOccupied	600	550	0	850	Pakka	Belowl12	2012	G-43 A	Residential		Constructed	2021-04-13	VN7646	850	337	01-001	6341	8874	40%	887	887	887	634	2662
2133	Sector 9, Block G	43,44	Narendar Kumar Gupta		Near Rajkiya Inter College Sector 9 Old Vijay Nagar Ghaziabad	9810793468	SelfOccupied	600	550	0	850	Pakka	Belowl12	2012	G-44 A	Residential		Constructed	2022-03-02	VN7648	850	337	01-002	6341	8874	40%	887	887	887	634	2662

लिपिक हस्ताक्षर



हस्ताक्षर राजस्व निरीक्षक



कर अधीक्षक हस्ताक्षर



Zone_Name - Vijay Nagar Zone, Ward - New Vijay Nagar (14)

Sr. No.	Mohalla_Name	Govt Plot Id	Owner_Name	Father & Husband Name	Road Name	Mobile Number	Occupancy_Status	Plot Area	Total_Area_On_Ground_Floor	Total_Rented_Residential_Builtup_Area	Total_Self_Residential_Builtup_Area	House_Type	Road_Width	Construction_Year	House_Number	House_Category	Rate_Multiplier	Construction_Status	Survey_Date	Old_Property_Tax_Id	Total_Builtup_Area	GIS_Map_Parcel_Id	Property_Label	Old_Arv	New_Arv	Arv_Difference %	Property_Tax 10%	Water_Tax 10%	Sewerage_Tax 4%	Old_Tax	New Tax
2134	Sector 9, Block G	43,44	Renu Sharma	ashok kumar agnihotri	Vijay Nagar	9871826945	SelfOccupied	800	700	0	700	Pakka	Below12	2014	G 44c	Residential		Constructed	2021-04-13	N/A	700	337	02-001	-	7308	0%	731	731	731	-	2192
2135	Sector 9, Block G	G 43	Ashok Kumar Agnihotri	Ramnivas	Vijay Nagar	9654648310	SelfOccupied	800	780	0	1380	Pakka	Below12	2005	G 43	Residential		Constructed	2021-04-13	N/A	1380	338	00-001	-	14407	0%	1441	1441	1441	-	4322
2136	Sector 9, Block G	37,38	Babu Lal		Near Rajkiya Inter College Sector 9 Old Vijay Nagar Ghaziabad		SelfOccupied	600	600	0	600	Pakka	Below12	2010	G37	Residential		Constructed	2022-03-02	N/A	600	340	00-001	-	6264	0%	626	626	626	-	1879

लिपिक हस्ताक्षर



हस्ताक्षर राजस्व निरीक्षक




कर अधीक्षक हस्ताक्षर



Zone_Name - Vijay Nagar Zone, Ward - New Vijay Nagar (14)

Sr. No.	Mohalla_Name	Govt Plot Id	Owner_Name	Father & Husband Name	Road Name	Mobile Number	Occupancy_Status	Plot Area	Total_Area_On_Ground_Floor	Total_Reputed_Residential_Builtup_Area	Total_Self_Residential_Builtup_Area	House_Type	Road_Width	Construction_Year	House_Number	House_Category	Rate_Multiplier	Construction_Status	Survey_Date	Old_Property_Tax_Id	Total_Built-Up_Area	GIS_Map_Parcel_Id	Property_Label	Old_Arv	New_Arv	Arv_Difference %	Property_Tax 10%	Water_Tax 10%	Sewerage_Tax 4%	Old_Tax	New Tax
2137	Sector 9, Block G	37,38	Bishram		Near Rajkiya Inter College Sector 9 Old Vijay Nagar Ghaziabad		SelfOccupied	600	600	0	600	Pakka	Belowl12	2010	G38	Residential		Constructed	2022-03-02	N/A	600	340	00-002	-	6264	0%	626	626	626	-	1879
2138	Sector 9, Block G	37,38	Saroj Rani	Late Dori Lal	Near Rajkiya Inter College Sector 9 Old Vijay Nagar Ghaziabad	8447303231	SelfOccupied	500	500	0	1000	Pakka	Belowl12	2010	G37A	Residential		Constructed	2022-03-02	N/A	1000	340	01-001	-	10440	0%	1044	1044	1044	-	3132

लिपिक हस्ताक्षर



हस्ताक्षर राजस्व निरीक्षक



कर अधीक्षक हस्ताक्षर




Zone_Name - Vijay Nagar Zone, Ward - New Vijay Nagar (14)

Sr. No.	Mohalla_Name	Govt Plot Id	Owner_Name	Father & Husband Name	Road Name	Mobile Number	Occupancy_Status	Plot Area	Total_Area_On_Ground_Floor	Total_Rented_Residential_Builtup_Area	Total_Self_Residential_Builtup_Area	House_Type	Road_Width	Construction_Year	House_Number	House_Category	Rate_Multiplier	Construction_Status	Survey_Date	Old_Property_Tax_Id	Total_Built-Up_Area	GIS_Map_Parcel_Id	Property_Label	Old_Arv	New_Arv	Arv_Difference %	Property_Tax 10%	Water_Tax 10%	Sewerage_Tax 4%	Old_Tax	New Tax
2139	Sector 9, Block G	37,38	Mukesh Kumar / Drasna Chandre	Mn Singh Chandra	Near Rajkiya Inter College Sector 9 Old Vijay Nagar Ghaziabad	9868673460	SelfOccupied	500	500	0	1000	Pakka	Belowl12	2010	G38A	Residential		Constructed	2022-03-02	N/A	1000	340	01-002	-	10440	0%	1044	1044	1044	-	3132
2140	Sector 9, Block G	39,40	Na		Near Rajkiya Inter College Sector 9 Old Vijay Nagar Ghaziabad		SelfOccupied	500	500	0	500	Pakka	Belowl12	2010	G39	Residential		Constructed	2022-03-02	N/A	500	341	00-001	-	5220	0%	522	522	522	-	1566

लिपिक हस्ताक्षर



हस्ताक्षर राजस्व निरीक्षक



कर अधीक्षक हस्ताक्षर




Zone_Name - Vijay Nagar Zone, Ward - New Vijay Nagar (14)

Sr. No.	Mohalla_Name	Govt Plot Id	Owner_Name	Father & Husband Name	Road Name	Mobile Number	Occupancy_Status	Plot Area	Total_Area_On_Ground_Floor	Total_Reputed_Residential_Builtup_Area	Total_Self_Residential_Builtup_Area	House_Type	Road_Width	Construction_Year	House_Number	House_Category	Rate_Multiplier	Construction_Status	Survey_Date	Old_Property_Tax_Id	Total_Built-Up_Area	GIS_Map_Parcel_Id	Property_Label	Old_Arv	New_Arv	Arv_Difference %	Property_Tax 10%	Water_Tax 10%	Sewerage_Tax 4%	Old_Tax	New Tax
2141	Sector 9, Block G	39,40	Na		Near Rajkiya Inter College Sector 9 Old Vijay Nagar Ghaziabad		SelfOccupied	500	500	0	500	Pakka	Belowl12	2010	G40	Residential		Constructed	2022-03-02	N/A	500	341	00-002	-	5220	0%	522	522	522	-	1566
2142	Sector 9, Block G	39,40	Rohit Verma	Indra Pal Verma	Near Rajkiya Inter College Sector 9 Old Vijay Nagar Ghaziabad	9555168727	SelfOccupied	500	500	0	500	Pakka	Belowl12	2010	G39A	Residential		Constructed	2022-03-02	N/A	500	341	01-001	-	5220	0%	522	522	522	-	1566

लिपिक हस्ताक्षर



हस्ताक्षर राजस्व निरीक्षक



कर अधीक्षक हस्ताक्षर



Zone_Name - Vijay Nagar Zone, Ward - New Vijay Nagar (14)

Sr. No.	Mohalla_Name	Govt Plot Id	Owner_Name	Father & Husband Name	Road Name	Mobile Number	Occupancy_Status	Plot Area	Total_Area_On_Ground_Floor	Total_Reputed_Residential_Builtup_Area	Total_Self_Residential_Builtup_Area	House_Type	Road_Width	Construction_Year	House_Number	House_Category	Rate_Multiplier	Construction_Status	Survey_Date	Old_Property_Tax_Id	Total_Built-Up_Area	GIS_Map_Parcel_Id	Property_Label	Old_Arv	New_Arv	Arv_Difference %	Property_Tax 10%	Water_Tax 10%	Sewerage_Tax 4%	Old_Tax	New Tax
2143	Sector 9, Block G	39,40	Na		Near Rajkiya Inter College Sector 9 Old Vijay Nagar Ghaziabad		SelfOccupied	500	500	0	500	Pakka	Belowl12	2010	G40A	Residential		Constructed	2022-03-02	N/A	500	341	01-002	-	5220	0%	522	522	522	-	1566
2144	Sector 9, Block G	41,42	Suman Lata	sunil kumar verma	Near Rajkiya Inter College Sector 9 Old Vijay Nagar Ghaziabad	9717632418	SelfOccupied	600	550	0	550	Pakka	Belowl12	2012	G-41	Residential		Constructed	2022-03-02	VN7637	550	344	00-001	4864	5742	18%	574	574	574	486	1723

लिपिक हस्ताक्षर



हस्ताक्षर राजस्व निरीक्षक



कर अधीक्षक हस्ताक्षर



Zone_Name - Vijay Nagar Zone, Ward - New Vijay Nagar (14)

Sr. No.	Mohalla_Name	Govt Plot Id	Owner_Name	Father & Husband Name	Road Name	Mobile Number	Occupancy Status	Plot Area	Total Area On Ground Floor	Total Residential Built up Area	Total Self Residential Built up Area	House Type	Road Width	Construction Year	House Number	House Category	Rate Multiplier	Construction Status	Survey Date	Old Property Tax Id	Total Built Up Area	GIS Map Parcel Id	Property Label	Old Arv	New Arv	Arv Difference %	Property Tax 10%	Water Tax 10%	Sewerage Tax 4%	Old Tax	New Tax
2145	Sector 9, Block G	41,42	Satya Pal Gupta		Near Rajkiya Inter College Sector 9 Old Vijay Nagar Ghaziabad	9899196298	SelfOccupied	600	550	0	550	Pakka	Belowl12	2012	G-42	Residential		Constructed	2022-03-02	VN7641	550	344	00-002	2922	5742	97%	574	574	574	292	1723
2146	Sector 9, Block G	41,42	Naresh Kapoor	premnath kapoor	Near Rajkiya Inter College Sector 9 Old Vijay Nagar Ghaziabad	9810594435	SelfOccupied	550	550	0	850	Pakka	Belowl12	2012	G-41 A	Residential		Constructed	2022-03-02	VN7639	850	344	01-001	4572	8874	94%	887	887	887	457	2662

लिपिक हस्ताक्षर



हस्ताक्षर राजस्व निरीक्षक



कर अधीक्षक हस्ताक्षर



Zone_Name - Vijay Nagar Zone, Ward - New Vijay Nagar (14)

Sr. No.	Mohalla_Name	Govt Plot Id	Owner_Name	Father & Husband Name	Road Name	Mobile_Number	Occupancy_Status	Plot_Area	Total_Area_On_Ground_Floor	Total_Reputed_Residential_Builtup_Area	Total_Self_Residential_Builtup_Area	House_Type	Road_Width	Construction_Year	House_Number	House_Category	Rate_Multiplier	Construction_Status	Survey_Date	Old_Property_Tax_Id	Total_Built-Up_Area	GIS_Map_Parcel_Id	Property_Label	Old_Arv	New_Arv	Arv_Difference %	Property_Tax 10%	Water_Tax 10%	Sewerage_Tax 4%	Old_Tax	New Tax
2147	Sector 9, Block G	41,42	Nirja Nigam	prakash narayan	Near Rajkiya Inter College Sector 9 Old Vijay Nagar Ghaziabad	9654138305	SelfOccupied	550	550	0	850	Pakka	Belowl12	2012	G-42 A	Residential		Constructed	2022-03-02	VN7643	850	344	01-002	6341	8874	40%	887	887	887	634	2662
2148	Sector 9, Block G	18,19	Seema Gautam		Near Rajkiya Inter College Sector 9 Old Vijay Nagar Ghaziabad	9818843640	SelfOccupied	600	550	0	550	Pakka	Belowl12	2005	G-17	Residential		Constructed	2022-03-02	VN7556	550	345	00-001	2454	5742	134%	574	574	574	245	1723

लिपिक हस्ताक्षर



हस्ताक्षर राजस्व निरीक्षक



कर अधीक्षक हस्ताक्षर



Zone_Name - Vijay Nagar Zone, Ward - New Vijay Nagar (14)

Sr. No.	Mohalla_Name	Govt Plot Id	Owner_Name	Father & Husband Name	Road Name	Mobile_Number	Occupancy_Status	Plot_Area	Total_Area_On_Ground_Floor	Total_Reputed_Residential_Builtup_Area	Total_Self_Residential_Builtup_Area	House_Type	Road_Width	Construction_Year	House_Number	House_Category	Rate_Multiplier	Construction_Status	Survey_Date	Old_Property_Tax_Id	Total_Built-Up_Area	GIS_Map_Parcel_Id	Property_Label	Old_Arv	New_Arv	Arv_Difference %	Property_Tax 10%	Water_Tax 10%	Sewerage_Tax 4%	Old_Tax	New Tax
2149	Sector 9, Block G	18,19	Manju Sharm a		Near Rajkiya Inter College Sector 9 Old Vijay Nagar Ghaziabad	9212280950	SelfOccupied	600	550	0	550	Pakka	Belowl12	2005	G-18	Residential		Constructed	2022-03-02	VN7559	550	345	00-002	4572	5742	26%	574	574	574	457	1723
2150	Sector 9, Block G	18,19	Mithil ash		Near Rajkiya Inter College Sector 9 Old Vijay Nagar Ghaziabad	9582050923	SelfOccupied	600	550	0	550	Pakka	Belowl12	2005	G-17 A	Residential		Constructed	2022-03-02	VN7557	550	345	01-001	4572	5742	26%	574	574	574	457	1723

लिपिक हस्ताक्षर



हस्ताक्षर राजस्व निरीक्षक



कर अधीक्षक हस्ताक्षर



Zone_Name - Vijay Nagar Zone, Ward - New Vijay Nagar (14)

Sr. No.	Mohalla_Name	Govt Plot Id	Owner_Name	Father & Husband Name	Road Name	Mobile_Number	Occupancy_Status	Plot_Area	Total_Area_On_Ground_Floor	Total_Reputed_Residential_Builtup_Area	Total_Self_Residential_Builtup_Area	House_Type	Road_Width	Construction_Year	House_Number	House_Category	Rate_Multiplier	Construction_Status	Survey_Date	Old_Property_Tax_Id	Total_Built-Up_Area	GIS_Map_Parcel_Id	Property_Label	Old_Arv	New_Arv	Arv_Difference %	Property_Tax 10%	Water_Tax 10%	Sewerage_Tax 4%	Old_Tax	New Tax
2151	Sector 9, Block G	18,19	Dinesh Kumar		Near Rajkiya Inter College Sector 9 Old Vijay Nagar Ghaziabad	9015981205	SelfOccupied	600	550	0	1100	Pakka	Belowl12	2005	G-18 A	Residential		Constructed	2022-03-02	VN7561	1100	345	01-002	4572	11484	151%	1148	1148	1148	457	3445
2152	Sector 9, Block G	G-15 and 16	Raj Kumar		Near Rajkiya Inter College Sector 9 Old Vijay Nagar Ghaziabad	9810917385	SelfOccupied	600	550	0	400	Pakka	Belowl12	2012	G-15	Mix	5	Constructed	2022-03-02	VN7549	550	348	00-001	4864	18456	279%	1846	1846	1846	486	5537

लिपिक हस्ताक्षर



हस्ताक्षर राजस्व निरीक्षक



कर अधीक्षक हस्ताक्षर



Zone_Name - Vijay Nagar Zone, Ward - New Vijay Nagar (14)

Sr. No.	Mohalla_Name	Govt Plot Id	Owner_Name	Father & Husband Name	Road Name	Mobile_Number	Occupancy_Status	Plot_Area	Total_Area_On_Ground_Floor	Total_Reputed_Residential_Builtup_Area	Total_Self_Residential_Builtup_Area	House_Type	Road_Width	Construction_Year	House_Number	House_Category	Rate_Multiplier	Construction_Status	Survey_Date	Old_Property_Tax_Id	Total_Built-Up_Area	GIS_Map_Parcel_Id	Property_Label	Old_Arv	New_Arv	Arv_Difference %	Property_Tax 10%	Water_Tax 10%	Sewerage_Tax 4%	Old_Tax	New_Tax
2153	Sector 9, Block G	G-15 and 16	Raj Kumari		Near Rajkiya Inter College Sector 9 Old Vijay Nagar Ghaziabad	9871573375	Rented	600	550	0	0	Pakka	Belowl12	2012	G-16	NonResidential	5	Constructed	2022-03-02	VN7553	550	348	00-002	15341	49662	224%	4966	4966	4966	1534	14899
2154	Sector 9, Block G	G-15 and 16	Balram Sharma		Near Rajkiya Inter College Sector 9 Old Vijay Nagar Ghaziabad	9760008056	SelfOccupied	600	550	0	1100	Pakka	Belowl12	2012	G-15 A	Residential		Constructed	2022-03-02	VN7551	1100	348	01-001	4864	14520	199%	1452	1452	1452	486	4356

लिपिक हस्ताक्षर



हस्ताक्षर राजस्व निरीक्षक



कर अधीक्षक हस्ताक्षर



Zone_Name - Vijay Nagar Zone, Ward - New Vijay Nagar (14)

Sr. No.	Mohalla_Name	Govt Plot Id	Owner_Name	Father & Husband Name	Road Name	Mobile_Number	Occupancy_Status	Plot_Area	Total_Area_On_Ground_Floor	Total_Reputed_Residential_Builtup_Area	Total_Self_Residential_Builtup_Area	House_Type	Road_Width	Construction_Year	House_Number	House_Category	Rate_Multiplier	Construction_Status	Survey_Date	Old_Property_Tax_Id	Total_Built-Up_Area	GIS_Map_Parcel_Id	Property_Label	Old_Arv	New_Arv	Arv_Difference %	Property_Tax 10%	Water_Tax 10%	Sewerage_Tax 4%	Old_Tax	New_Tax
2155	Sector 9, Block G	G-15 and 16	Sunil Kumar Sharma		Near Rajkiya Inter College Sector 9 Old Vijay Nagar Ghaziabad		SelfOccupied	600	550	0	1100	Pakka	Below12	2012	G-16 A	Residential		Constructed	2022-03-02	VN7554	1100	348	01-002	6077	14520	139%	1452	1452	1452	608	4356
2156	Sector 9, Block G	G-13 and 14	Krishna Gopal	Kanhaiyalal	Near Rajkiya Inter College Sector 9 Old Vijay Nagar Ghaziabad	9868651398	SelfOccupied	600	550	0	0	Pakka	TwelveTo24	2012	G-13	NonResidential	5	Constructed	2022-03-02	VN7543	550	349	00-001	3229	49662	1438%	4966	4966	4966	323	14899

लिपिक हस्ताक्षर



हस्ताक्षर राजस्व निरीक्षक



कर अधीक्षक हस्ताक्षर




Zone_Name - Vijay Nagar Zone, Ward - New Vijay Nagar (14)

Sr. No.	Mohalla_Name	Govt Plot Id	Owner_Name	Father & Husband Name	Road Name	Mobile Number	Occupancy_Status	Plot Area	Total_Area_On_Ground_Floor	Total_Reputed_Residential_Builtup_Area	Total_Self_Residential_Builtup_Area	House_Type	Road_Width	Construction_Year	House_Number	House_Category	Rate_Multiplier	Construction_Status	Survey_Date	Old_Property_Tax_Id	Total_Builtup_Area	GIS_Map_Parcel_Id	Property_Label	Old_Arv	New_Arv	Arv_Difference %	Property_Tax 10%	Water_Tax 10%	Sewerage_Tax 4%	Old_Tax	New Tax
2157	Sector 9, Block G	G-13 and 14	Heera Lal		Near Rajkiya Inter College Sector 9 Old Vijay Nagar Ghaziabad		SelfOccupied	600	550	0	550	Pakka	TwelveTo 24	2012	G-14	Residential		Constructed	2022-03-02	VN7545	550	349	00-002	6077	7260	19%	726	726	726	608	2178
2158	Sector 9, Block G	G-13 and 14	Pankaj Kumar	ramchalit Prasad Singh	Near Rajkiya Inter College Sector 9 Old Vijay Nagar Ghaziabad	7291922169	SelfOccupied	600	550	0	1100	Pakka	TwelveTo 24	2012	G-14 A	Residential		Constructed	2022-03-02	VN7547	1100	349	01-002	6077	14520	139%	1452	1452	1452	608	4356

लिपिक हस्ताक्षर



हस्ताक्षर राजस्व निरीक्षक



कर अधीक्षक हस्ताक्षर



Zone_Name - Vijay Nagar Zone, Ward - New Vijay Nagar (14)

Sr. No.	Mohalla_Name	Govt Plot Id	Owner_Name	Father & Husband Name	Road Name	Mobile Number	Occupancy_Status	Plot Area	Total_Area_On_Ground_Floor	Total_Reputed_Residential_Builtup_Area	Total_Self_Residential_Builtup_Area	House_Type	Road Width	Construction_Year	House_Number	House_Category	Rate_Multiplier	Construction_Status	Survey Date	Old_Property_Tax_Id	Total_Built-Up_Area	GIS_Map_Parcel_Id	Property_Label	Old_Arv	New_Arv	Arv_Difference %	Property Tax 10%	Water_Tax 10%	Sewerage_Tax 4%	Old_Tax	New Tax
2159	Sector 9, Block G	19,20	N/A		Near Rajkiya Inter College Sector 9 Old Vijay Nagar Ghaziabad		SelfOccupied	600	550	0	550	Pakka	Belowl12	2005	G-19	Residential		Constructed	2022-03-02	N/A	550	352	00-001	-	5742	0%	574	574	574	-	1723
2160	Sector 9, Block G	19,20	Sudershan Sharma		Near Rajkiya Inter College Sector 9 Old Vijay Nagar Ghaziabad	9581427594	SelfOccupied	600	550	0	550	Pakka	Belowl12	2005	G-20	Residential		Constructed	2022-03-02	VN7564	550	352	00-002	4864	5742	18%	574	574	574	486	1723

लिपिक हस्ताक्षर



हस्ताक्षर राजस्व निरीक्षक



कर अधीक्षक हस्ताक्षर



Zone_Name - Vijay Nagar Zone, Ward - New Vijay Nagar (14)

Sr. No.	Mohalla_Name	Govt Plot Id	Owner_Name	Father & Husband Name	Road Name	Mobile Number	Occupancy Status	Plot Area	Total Area On Ground Floor	Total Residential Built up Area	Total Self Residential Built up Area	House Type	Road Width	Construction Year	House Number	House Category	Rate Multiplier	Construction Status	Survey Date	Old Property Tax Id	Total Built Up Area	GIS Map Parcel Id	Property Label	Old Arv	New Arv	Arv Difference %	Property Tax 10%	Water Tax 10%	Sewerage Tax 4%	Old Tax	New Tax
2161	Sector 9, Block G	19,20	Mukesh Shrivastav		Near Rajkiya Inter College Sector 9 Old Vijay Nagar Ghaziabad	8010689647	SelfOccupied	600	550	0	550	Pakka	Belowl12	2005	G-19 A	Residential		Constructed	2022-03-02	VN7563	550	352	01-001	4864	5742	18%	574	574	574	486	1723
2162	Sector 9, Block G	19,20	Dara Singh	baliramsingh	Near Rajkiya Inter College Sector 9 Old Vijay Nagar Ghaziabad	9717632336	SelfOccupied	600	550	0	550	Pakka	Belowl12	2005	G-20 A	Residential		Constructed	2022-03-02	VN7567	550	352	01-002	4864	5742	18%	574	574	574	486	1723

लिपिक हस्ताक्षर



हस्ताक्षर राजस्व निरीक्षक



कर अधीक्षक हस्ताक्षर



Zone_Name - Vijay Nagar Zone, Ward - New Vijay Nagar (14)

Sr. No.	Mohalla_Name	Govt Plot Id	Owner_Name	Father & Husband Name	Road Name	Mobile_Number	Occupancy_Status	Plot_Area	Total_Area_On_Ground_Floor	Total_Reputed_Residential_Builtup_Area	Total_Self_Residential_Builtup_Area	House_Type	Road_Width	Construction_Year	House_Number	House_Category	Rate_Multiplier	Construction_Status	Survey_Date	Old_Property_Tax_Id	Total_Built-Up_Area	GIS_Map_Parcel_Id	Property_Label	Old_Arv	New_Arv	Arv_Difference %	Property_Tax 10%	Water_Tax 10%	Sewerage_Tax 4%	Old_Tax	New Tax
2163	Sector 9, Block G	21,22	Pardeep Kumar		Near Rajkiya Inter College Sector 9 Old Vijay Nagar Ghaziabad	8860990859	SelfOccupied	600	550	0	550	Pakka	Belowl12	2005	G-21	Residential		Constructed	2022-03-02	VN7568	550	353	00-001	4864	5742	18%	574	574	574	486	1723
2164	Sector 9, Block G	21,22	Babita Yadav	amit yadav	Near Rajkiya Inter College Sector 9 Old Vijay Nagar Ghaziabad	9810917385	SelfOccupied	600	550	0	550	Pakka	Belowl12	2005	G-22	Residential		Constructed	2022-03-02	VN7573	550	353	00-002	4864	5742	18%	574	574	574	486	1723

लिपिक हस्ताक्षर



हस्ताक्षर राजस्व निरीक्षक



कर अधीक्षक हस्ताक्षर



Zone_Name - Vijay Nagar Zone, Ward - New Vijay Nagar (14)

Sr. No.	Mohalla_Name	Govt Plot Id	Owner_Name	Father & Husband Name	Road Name	Mobile Number	Occupancy_Status	Plot Area	Total Area_Ground_Floor	Total_Rented_Residential_Builtup_Area	Total_Self_Residential_Builtup_Area	House_Type	Road Width	Construction_Year	House_Number	House_Category	Rate_Multiplier	Construction_Status	Survey Date	Old_Property_Tax_Id	Total_Built-Up_Area	GIS_Map_Parcel_Id	Property_Label	Old_Arv	New_Arv	Arv_Difference %	Property Tax 10%	Water_Tax 10%	Sewerage_Tax 4%	Old_Tax	New Tax
2165	Sector 9, Block G	21,22	Poonam Rani	ramesh kumar	Near Rajkiya Inter College Sector 9 Old Vijay Nagar Ghaziabad	9891698027	SelfOccupied	600	550	0	1100	Pakka	Belowl12	2005	G-21 A	Residential		Constructed	2022-03-02	VN7570	1100	353	01-001	4864	11484	136%	1148	1148	1148	486	3445
2166	Sector 9, Block G	21,22	Ashok Kumar Gupta	ramesh kumar gupta	Near Rajkiya Inter College Sector 9 Old Vijay Nagar Ghaziabad	9871272437	SelfOccupied	600	550	0	1100	Pakka	Belowl12	2005	G-22 A	Residential		Constructed	2022-03-02	VN7575	1100	353	01-002	4864	11484	136%	1148	1148	1148	486	3445


लिपिक हस्ताक्षर



हस्ताक्षर राजस्व निरीक्षक



कर अधीक्षक हस्ताक्षर



Zone_Name - Vijay Nagar Zone, Ward - New Vijay Nagar (14)

Sr. No.	Mohalla_Name	Govt Plot Id	Owner_Name	Father & Husband Name	Road Name	Mobile Number	Occupancy Status	Plot Area	Total Area On Ground Floor	Total Rented Residential Built up Area	Total Self Residential Built up Area	House Type	Road Width	Construction Year	House Number	House Category	Rate Multiplier	Construction Status	Survey Date	Old Property Tax Id	Total Built Up Area	GIS Map Parcel Id	Property Label	Old Arv	New Arv	Arv Difference %	Property Tax 10%	Water Tax 10%	Sewerage Tax 4%	Old Tax	New Tax
2167	Sector 9, Block G	G-11	Neetu	Hare Om Kumar	Near Rajkiya Inter College Sector 9 Old Vijay Nagar Ghaziabad	9717634218	Self Occupied	150	150	0	0	Kutchha	Below 12	2003	G-11	Non Residential	5	Constructed	2022-03-02	N/A	150	356	00-001	-	13176	0%	1318	1318	1318	-	3953
2168	Sector 9, Block G	G-12	Guddu Singh	Parsadi Lal	Near Rajkiya Inter College Sector 9 Old Vijay Nagar Ghaziabad	8800772366	Rented	600	400	0	0	Pakka	Below 12	2003	G-12	Non Residential	5	Constructed	2022-03-02	N/A	400	356	00-002	-	40536	0%	4054	4054	4054	-	12161


लिपिक हस्ताक्षर



हस्ताक्षर राजस्व निरीक्षक



कर अधीक्षक हस्ताक्षर



Zone_Name - Vijay Nagar Zone, Ward - New Vijay Nagar (14)

Sr. No.	Mohalla_Name	Govt Plot Id	Owner_Name	Father & Husband Name	Road Name	Mobile_Number	Occupancy_Status	Plot_Area	Total_Area_On_Ground_Floor	Total_Reputed_Residential_Builtup_Area	Total_Self_Residential_Builtup_Area	House_Type	Road_Width	Construction_Year	House_Number	House_Category	Rate_Multiplier	Construction_Status	Survey_Date	Old_Property_Tax_Id	Total_Built-Up_Area	GIS_Map_Parcel_Id	Property_Label	Old_Arv	New_Arv	Arv_Difference %	Property_Tax 10%	Water_Tax 10%	Sewerage_Tax 4%	Old_Tax	New_Tax
2169	Sector 9, Block G	A-11	Na		Near Rajkiya Inter College Sector 9 Old Vijay Nagar Ghaziabad		SelfOccupied	600	550	0	1100	Pakka	Belowl12	2003	A-11	Residential		Constructed	2022-03-02	N/A	1100	356	01-001	-	14520	0%	1452	1452	1452	-	4356
2170	Sector 9, Block G	A-12	Na		Near Rajkiya Inter College Sector 9 Old Vijay Nagar Ghaziabad		SelfOccupied	600	550	0	550	Pakka	Belowl12	2003	A-12	Residential		Constructed	2022-03-02	N/A	550	356	01-002	-	7260	0%	726	726	726	-	2178


लिपिक हस्ताक्षर



हस्ताक्षर राजस्व निरीक्षक



कर अधीक्षक हस्ताक्षर



Zone_Name - Vijay Nagar Zone, Ward - New Vijay Nagar (14)

Sr. No.	Mohalla_Name	Govt Plot Id	Owner_Name	Father & Husband Name	Road Name	Mobile_Number	Occupancy_Status	Plot_Area	Total_Area_On_Ground_Floor	Total_Reputed_Residential_Builtup_Area	Total_Self_Residential_Builtup_Area	House_Type	Road_Width	Construction_Year	House_Number	House_Category	Rate_Multiplier	Construction_Status	Survey_Date	Old_Property_Tax_Id	Total_Built-Up_Area	GIS_Map_Parcel_Id	Property_Label	Old_Arv	New_Arv	Arv_Difference %	Property_Tax 10%	Water_Tax 10%	Sewerage_Tax 4%	Old_Tax	New Tax
2171	Sector 9, Block G	G-9	Naresh Kumar	Dharmveer	Near Rajkiya Inter College Sector 9 Old Vijay Nagar Ghaziabad	9891870699	Mix	600	450	0	150	Pakka	Belowl12	2003	G-9	Mix	5	Constructed	2022-03-02	N/A	450	357	00-001	-	28332	0%	2833	2833	2833	-	8500
2172	Sector 9, Block G	G-10	N/A		Near Rajkiya Inter College Sector 9 Old Vijay Nagar Ghaziabad		Rented	600	100	0	0	Pakka	Belowl12	2003	G-10	NonResidential	5	Constructed	2022-03-02	N/A	100	357	00-002	-	22284	0%	2228	2228	2228	-	6685


लिपिक हस्ताक्षर



हस्ताक्षर राजस्व निरीक्षक



कर अधीक्षक हस्ताक्षर




Zone_Name - Vijay Nagar Zone, Ward - New Vijay Nagar (14)

Sr. No.	Mohalla_Name	Govt Plot Id	Owner_Name	Father & Husband Name	Road Name	Mobile_Number	Occupancy_Status	Plot_Area	Total_Area_On_Ground_Floor	Total_Reputed_Residential_Builtup_Area	Total_Self_Residential_Builtup_Area	House_Type	Road_Width	Construction_Year	House_Number	House_Category	Rate_Multiplier	Construction_Status	Survey_Date	Old_Property_Tax_Id	Total_Built-Up_Area	GIS_Map_Parcel_Id	Property_Label	Old_Arv	New_Arv	Arv_Difference %	Property_Tax 10%	Water_Tax 10%	Sewerage_Tax 4%	Old_Tax	New Tax
2173	Sector 9, Block G	9/A	Vinod Kumar Gautam	Sewaram Gatum	Near Rajkiya Inter College Sector 9 Old Vijay Nagar Ghaziabad	9810636951	SelfOccupied	600	550	0	550	Pakka	Belowl12	2010	9/A	Residential		Constructed	2022-03-02	N/A	550	357	01-001	-	7260	0%	726	726	726	-	2178
2174	Sector 9, Block G	10/A	Ramesh Chand		Near Rajkiya Inter College Sector 9 Old Vijay Nagar Ghaziabad		Mix	600	550	550	550	Pakka	Belowl12	2010	10/A	Residential		Constructed	2022-03-02	N/A	1100	357	01-002	-	15428	0%	1543	1543	1543	-	4628

लिपिक हस्ताक्षर



हस्ताक्षर राजस्व निरीक्षक



कर अधीक्षक हस्ताक्षर



Zone_Name - Vijay Nagar Zone, Ward - New Vijay Nagar (14)

Sr. No.	Mohalla_Name	Govt Plot Id	Owner_Name	Father & Husband Name	Road Name	Mobile Number	Occupancy_Status	Plot Area	Total_Area_On_Ground_Floor	Total_Reputed_Residential_Builtup_Area	Total_Self_Residential_Builtup_Area	House_Type	Road_Width	Construction_Year	House_Number	House_Category	Rate_Multiplier	Construction_Status	Survey_Date	Old_Property_Tax_Id	Total_Built-Up_Area	GIS_Map_Parcel_Id	Property_Label	Old_Arv	New_Arv	Arv_Difference %	Property Tax 10%	Water_Tax 10%	Sewerage_Tax 4%	Old_Tax	New Tax
2175	Sector 9, Block G	23,24	Raj Pal Singh		Near Rajkiya Inter College Sector 9 Old Vijay Nagar Ghaziabad		SelfOccupied	600	550	0	0	Pakka	Belowl12	2005	G-23	NonResidential	5	Constructed	2022-03-02	VN7576	550	360	00-001	4864	39414	710%	3941	3941	3941	486	11824
2176	Sector 9, Block G	23,24	Raghuvendra Pal		Near Rajkiya Inter College Sector 9 Old Vijay Nagar Ghaziabad	9210074127	SelfOccupied	600	550	0	550	Pakka	Belowl12	2005	G-24	Residential		Constructed	2022-03-02	VN7578	550	360	00-002	4572	5742	26%	574	574	574	457	1723

लिपिक हस्ताक्षर



हस्ताक्षर राजस्व निरीक्षक



कर अधीक्षक हस्ताक्षर



Zone_Name - Vijay Nagar Zone, Ward - New Vijay Nagar (14)

Sr. No.	Mohalla_Name	Govt Plot Id	Owner_Name	Father & Husband Name	Road Name	Mobile Number	Occupancy_Status	Plot Area	Total_Area_On_Ground_Floor	Total_Reputed_Residential_Builtup_Area	Total_Self_Residential_Builtup_Area	House_Type	Road_Width	Construction_Year	House_Number	House_Category	Rate_Multiplier	Construction_Status	Survey_Date	Old_Property_Tax_Id	Total_Built-Up_Area	GIS_Map_Parcel_Id	Property_Label	Old_Arv	New_Arv	Arv_Difference %	Property_Tax 10%	Water_Tax 10%	Sewerage_Tax 4%	Old_Tax	New Tax
2177	Sector 9, Block G	23,24	N/A		Near Rajkiya Inter College Sector 9 Old Vijay Nagar Ghaziabad		SelfOccupied	600	550	0	1100	Pakka	Belowl12	2005	23A	Residential		Constructed	2022-03-02	N/A	1100	360	01-001	-	11484	0%	1148	1148	1148	-	3445
2178	Sector 9, Block G	23,24	Ramraj		Near Rajkiya Inter College Sector 9 Old Vijay Nagar Ghaziabad	9650439092	SelfOccupied	600	550	0	1100	Pakka	Belowl12	2005	G-24 A	Residential		Constructed	2022-03-02	VN7580	1100	360	01-002	4864	11484	136%	1148	1148	1148	486	3445

लिपिक हस्ताक्षर



हस्ताक्षर राजस्व निरीक्षक



कर अधीक्षक हस्ताक्षर




Zone_Name - Vijay Nagar Zone, Ward - New Vijay Nagar (14)

Sr. No.	Mohalla_Name	Govt Plot Id	Owner_Name	Father & Husband Name	Road Name	Mobile_Number	Occupancy_Status	Plot_Area	Total_Area_On_Ground_Floor	Total_Reputed_Residential_Builtup_Area	Total_Self_Residential_Builtup_Area	House_Type	Road_Width	Construction_Year	House_Number	House_Category	Rate_Multiplier	Construction_Status	Survey_Date	Old_Property_Tax_Id	Total_Built-Up_Area	GIS_Map_Parcel_Id	Property_Label	Old_Arv	New_Arv	Arv_Difference %	Property_Tax 10%	Water_Tax 10%	Sewerage_Tax 4%	Old_Tax	New Tax
2179	Sector 9, Block G	g-25 A	Simmi Bakshi	Laxman swarup	Near Rajkiya Inter College Sector 9 Old Vijay Nagar Ghaziabad	9810536278	SelfOccupied	500	450	0	250	Pakka	Belowl12	2010	g-26	Mix	5	Constructed	2021-04-12	VN1F081122023281	450	361	00-001	-	16626	0%	1663	1663	1663	-	4988
2180	Sector 9, Block G	g-25 A	Jagnag Bakshi	Ganpat Rai	Near Rajkiya Inter College Sector 9 Old Vijay Nagar Ghaziabad	9810536278	SelfOccupied	500	500	0	500	Pakka	Belowl12	2010	G25	Residential		Constructed	2022-03-02	N/A	500	361	00-002	-	5220	0%	522	522	522	-	1566


लिपिक हस्ताक्षर



हस्ताक्षर राजस्व निरीक्षक



कर अधीक्षक हस्ताक्षर




Zone_Name - Vijay Nagar Zone, Ward - New Vijay Nagar (14)

Sr. No.	Mohalla_Name	Govt Plot Id	Owner_Name	Father & Husband Name	Road Name	Mobile_Number	Occupancy_Status	Plot_Area	Total_Area_On_Ground_Floor	Total_Reputed_Residential_Builtup_Area	Total_Self_Residential_Builtup_Area	House_Type	Road_Width	Construction_Year	House_Number	House_Category	Rate_Multiplier	Construction_Status	Survey_Date	Old_Property_Tax_Id	Total_Built-Up_Area	GIS_Map_Parcel_Id	Property_Label	Old_Arv	New_Arv	Arv_Difference %	Property_Tax 10%	Water_Tax 10%	Sewerage_Tax 4%	Old_Tax	New Tax
2181	Sector 9, Block G	g-25 A	Utti Bakshi	Neeraj Bakshi	Near Rajkiya Inter College Sector 9 Old Vijay Nagar Ghaziabad		SelfOccupied	500	500	0	500	Pakka	Belowl12	2010	G25A	Residential		Constructed	2022-03-02	N/A	500	361	01-001	-	5220	0%	522	522	522	-	1566
2182	Sector 9, Block G	g-25 A	Simmi Bakshi	Neeraj Bakshi	Near Rajkiya Inter College Sector 9 Old Vijay Nagar Ghaziabad		SelfOccupied	500	450	0	450	Pakka	Belowl12	2010	26A	Residential		Constructed	2022-03-02	N/A	450	361	01-002	-	4698	0%	470	470	470	-	1409


लिपिक हस्ताक्षर



हस्ताक्षर राजस्व निरीक्षक



कर अधीक्षक हस्ताक्षर



Zone_Name - Vijay Nagar Zone, Ward - New Vijay Nagar (14)

Sr. No.	Mohalla_Name	Govt Plot Id	Owner_Name	Father & Husband Name	Road Name	Mobile Number	Occupancy_Status	Plot Area	Total_Area_On_Ground_Floor	Total_Reputed_Residential_Builtup_Area	Total_Self_Residential_Builtup_Area	House_Type	Road_Width	Construction_Year	House_Number	House_Category	Rate_Multiplier	Construction_Status	Survey_Date	Old_Property_Tax_Id	Total_Builtup_Area	GIS_Map_Parcel_Id	Property_Label	Old_Arv	New_Arv	Arv_Difference %	Property_Tax 10%	Water_Tax 10%	Sewerage_Tax 4%	Old_Tax	New Tax
2183	Sector 9, Block G	g-25 A	Janak Kumari Bakshi		Near Rajkiya Inter College Sector 9 Old Vijay Nagar Ghaziabad		SelfOccupied	500	450	0	450	Pakka	Belowl12	2010	25B	Residential		Constructed	2022-04-21	N/A	450	361	02-001	-	4698	0%	470	470	470	-	1409
2184	Sector 9, Block G	g-25 A	Simmi Bakshi		Near Rajkiya Inter College Sector 9 Old Vijay Nagar Ghaziabad	9818267331	SelfOccupied	500	450	0	450	Pakka	Belowl12	2010	26B	Residential		Constructed	2022-04-21	N/A	450	361	02-002	-	4698	0%	470	470	470	-	1409

लिपिक हस्ताक्षर



हस्ताक्षर राजस्व निरीक्षक



कर अधीक्षक हस्ताक्षर



Zone_Name - Vijay Nagar Zone, Ward - New Vijay Nagar (14)

Sr. No.	Mohalla_Name	Govt Plot Id	Owner_Name	Father & Husband Name	Road Name	Mobile_Number	Occupancy_Status	Plot_Area	Total_Area_On_Ground_Floor	Total_Reented_Residential_Builtup_Area	Total_Self_Residential_Builtup_Area	House_Type	Road_Width	Construction_Year	House_Number	House_Category	Rate_Multiplier	Construction_Status	Survey_Date	Old_Property_Tax_Id	Total_Built_Up_Area	GIS_Map_Parcel_Id	Property_Label	Old_Arv	New_Arv	Arv_Difference %	Property_Tax 10%	Water_Tax 10%	Sewerage_Tax 4%	Old_Tax	New Tax
2185	Sector 9, Block G	7,8	Sharda Sharma	ramjilal sharma	Near Rajkiya Inter College Sector 9 Old Vijay Nagar Ghaziabad	9810959519	SelfOccupied	600	550	0	0	Pakka	Belowl12	2005	G-7	NonResidential	3	Constructed	2022-03-02	VN2851	550	364	00-001	5712	29797	422%	2980	2980	2980	571	8939
2186	Sector 9, Block G	7,8	Rajeev Kumar		Near Rajkiya Inter College Sector 9 Old Vijay Nagar Ghaziabad		Rented	600	550	0	0	Pakka	Belowl12	2005	G-8	NonResidential	3	Constructed	2022-03-02	VN2784	550	364	00-002	4864	29797	513%	2980	2980	2980	486	8939

लिपिक हस्ताक्षर



हस्ताक्षर राजस्व निरीक्षक



कर अधीक्षक हस्ताक्षर



Zone_Name - Vijay Nagar Zone, Ward - New Vijay Nagar (14)

Sr. No.	Mohalla_Name	Govt Plot Id	Owner_Name	Father & Husband Name	Road Name	Mobile_Number	Occupancy_Status	Plot_Area	Total_Area_On_Ground_Floor	Total_Reputed_Residential_Builtup_Area	Total_Self_Residential_Builtup_Area	House_Type	Road_Width	Construction_Year	House_Number	House_Category	Rate_Multiplier	Construction_Status	Survey_Date	Old_Property_Tax_Id	Total_Built-Up_Area	GIS_Map_Parcel_Id	Property_Label	Old_Arv	New_Arv	Arv_Difference %	Property_Tax 10%	Water_Tax 10%	Sewerage_Tax 4%	Old_Tax	New Tax
2187	Sector 9, Block G	7,8	Ram Nares h		Near Rajkiya Inter College Sector 9 Old Vijay Nagar Ghaziabad	9910240960	SelfOccupied	600	550	0	1100	Pakka	Belowl12	2005	G-8 A	Residential		Constructed	2022-03-02	VN3700	1100	364	01-001	5712	14520	154%	1452	1452	1452	571	4356
2188	Sector 9, Block G	7,8	Sharda Sharm a		Near Rajkiya Inter College Sector 9 Old Vijay Nagar Ghaziabad	9810959519	SelfOccupied	600	550	0	1100	Pakka	Belowl12	2005	G-7 A	Residential		Constructed	2022-03-02	VN2994	1100	364	01-002	5332	14520	172%	1452	1452	1452	533	4356

लिपिक हस्ताक्षर



हस्ताक्षर राजस्व निरीक्षक



कर अधीक्षक हस्ताक्षर



Zone_Name - Vijay Nagar Zone, Ward - New Vijay Nagar (14)

Sr. No.	Mohalla_Name	Govt Plot Id	Owner_Name	Father & Husband Name	Road Name	Mobile Number	Occupancy_Status	Plot Area	Total_Area_On_Ground_Floor	Total_Reputed_Residential_Builtup_Area	Total_Self_Residential_Builtup_Area	House_Type	Road Width	Construction_Year	House_Number	House_Category	Rate_Multiplier	Construction_Status	Survey Date	Old_Property_Tax_Id	Total_Built-Up_Area	GIS_Map_Parcel_Id	Property_Label	Old_Arv	New_Arv	Arv_Difference %	Property Tax 10%	Water_Tax 10%	Sewerage_Tax 4%	Old_Tax	New Tax
2189	Sector 9, Block G	5,6	Vinod Pal And Laxmi Kant		Near Rajkiya Inter College Sector 9 Old Vijay Nagar Ghaziabad	9899197097	SelfOccupied	600	550	0	350	Pakka	TwelveTo 24	2005	G-6	Mix	5	Constructed	2022-03-02	VN3253	550	365	00-002	10461	22188	112%	2219	2219	2219	1046	6656
2190	Sector 9, Block G	5,6	Chander Shekar Joshi		Near Rajkiya Inter College Sector 9 Old Vijay Nagar Ghaziabad	9717632852	SelfOccupied	600	550	0	1100	Pakka	TwelveTo 24	2005	G-5 A	Residential		Constructed	2022-03-02	VN7506	1100	365	01-001	2556	14520	468%	1452	1452	1452	256	4356

लिपिक हस्ताक्षर



हस्ताक्षर राजस्व निरीक्षक



कर अधीक्षक हस्ताक्षर



Zone_Name - Vijay Nagar Zone, Ward - New Vijay Nagar (14)

Sr. No.	Mohalla_Name	Govt Plot Id	Owner_Name	Father & Husband Name	Road Name	Mobile Number	Occupancy Status	Plot Area	Total Area On Ground Floor	Total Residential Built up Area	Total Self Residential Built up Area	House Type	Road Width	Construction Year	House Number	House Category	Rate Multiplier	Construction Status	Survey Date	Old Property Tax Id	Total Built Up Area	GIS Map Parcel Id	Property Label	Old Arv	New Arv	Arv Difference %	Property Tax 10%	Water Tax 10%	Sewerage Tax 4%	Old Tax	New Tax
2191	Sector 9, Block G	5,6	Lata Rani		Near Rajkiya Inter College Sector 9 Old Vijay Nagar Ghaziabad	9312147032	SelfOccupied	600	550	0	1100	Pakka	Twelve To 24	2005	G-6 A	Residential		Constructed	2022-03-02	VN2208	1100	365	01-002	5712	14520	154%	1452	1452	1452	571	4356
2192	Sector 9, Block G	G 27	Lalit Sharma	Ashwani Kumar Sharma	Near Rajkiya Inter College Sector 9 Old Vijay Nagar Ghaziabad	7827956323	SelfOccupied	500	500	0	0	Pakka	Below 12	2015	G 27	NonResidential	5	Constructed	2021-04-12	N/A	500	368	00-001	-	35040	0%	3504	3504	3504	-	10512

लिपिक हस्ताक्षर



हस्ताक्षर राजस्व निरीक्षक



कर अधीक्षक हस्ताक्षर



Zone_Name - Vijay Nagar Zone, Ward - New Vijay Nagar (14)

Sr. No.	Mohalla_Name	Govt Plot Id	Owner_Name	Father & Husband Name	Road Name	Mobile_Number	Occupancy_Status	Plot_Area	Total_Area_On_Ground_Floor	Total_Rented_Residential_Builtup_Area	Total_Self_Residential_Builtup_Area	House_Type	Road_Width	Construction_Year	House_Number	House_Category	Rate_Multiplier	Construction_Status	Survey_Date	Old_Property_Tax_Id	Total_Built-Up_Area	GIS_Map_Parcel_Id	Property_Label	Old_Arv	New_Arv	Arv_Difference %	Property_Tax 10%	Water_Tax 10%	Sewerage_Tax 4%	Old_Tax	New Tax
2193	Sector 9, Block G	G 27	Na		Near Rajkiya Inter College Sector 9 Old Vijay Nagar Ghaziabad		SelfOccupied	500	500	0	500	Pakka	Below12	2010	G28	Residential		Constructed	2022-03-02	N/A	500	368	00-002	-	5220	0%	522	522	522	-	1566
2194	Sector 9, Block G	G 27	Poonam Sharma	Omkaresh kaushik	Vijay Nagar	9260422273	SelfOccupied	1000	900	0	900	Pakka	Below12	2015	G 27 A	Residential		Constructed	2021-04-12	N/A	900	368	01-001	-	9396	0%	940	940	940	-	2819
2195	Sector 9, Block G	G 27	Yas Veer Singh	harke sh singh	Near Rajkiya Inter College Sector 9 Old Vijay Nagar Ghaziabad	9818582798	SelfOccupied	500	500	0	500	Pakka	Below12	2015	G 28	Residential		Constructed	2021-04-12	N/A	500	368	01-002	-	5220	0%	522	522	522	-	1566

लिपिक हस्ताक्षर



हस्ताक्षर राजस्व निरीक्षक



कर अधीक्षक हस्ताक्षर



Zone_Name - Vijay Nagar Zone, Ward - New Vijay Nagar (14)

Sr. No.	Mohalla_Name	Govt Plot Id	Owner_Name	Father & Husband Name	Road Name	Mobile Number	Occupancy Status	Plot Area	Total Area On Ground Floor	Total Residential Built up Area	Total Self Residential Built up Area	House Type	Road Width	Construction Year	House Number	House Category	Rate Multiplier	Construction Status	Survey Date	Old Property Tax Id	Total Built Up Area	GIS Map Parcel Id	Property Label	Old Arv	New Arv	Arv Difference %	Property Tax 10%	Water Tax 10%	Sewerage Tax 4%	Old Tax	New Tax
2196	Sector 9, Block G	N/A	N/A		Near Rajkiya Inter College Sector 9 Old Vijay Nagar Ghaziabad		Rented	2400	600	0	0	Kutcha	Below 12	2010	N/A	NonResidential	5	Constructed	2022-03-02	N/A	600	369	00-001	-	56376	0%	5638	5638	5638	-	16913
2197	Sector 9, Block G	95	Rajwanti		New Vijay Nagar	7530964609	SelfOccupied	1500	1450	0	5050	Pakka	Below 12	2005	95	Residential		Constructed	2021-04-13	N/A	5050	144A	00-001	-	52722	0%	5272	5272	5272	-	15817
2198	Sector 9, Block G	605	Hari Shankar Sharma	R D Sharma	Old Vijay Nagar	9911408327	SelfOccupied	1500	1450	0	1850	Pakka	Below 12	2005	605	Residential		Constructed	2021-04-13	N/A	1850	146A	00-001	-	19314	0%	1931	1931	1931	-	5794
2199	Sector 9, Block G	93	Mukhtyari Devi	diwansingh	Old Vijay Nagar	8800746876	SelfOccupied	800	780	0	1630	Pakka	Below 12	2003	93	Residential		Constructed	2021-04-13	N/A	1630	147A	00-001	-	17017	0%	1702	1702	1702	-	5105

लिपिक हस्ताक्षर



हस्ताक्षर राजस्व निरीक्षक



कर अधीक्षक हस्ताक्षर



Zone_Name - Vijay Nagar Zone, Ward - New Vijay Nagar (14)

Sr. No.	Mohalla_Name	Govt Plot Id	Owner_Name	Father & Husband Name	Road Name	Mobile_Number	Occupancy_Status	Plot_Area	Total_Area_On_Ground_Floor	Total_Rented_Residential_Builtup_Area	Total_Self_Residential_Builtup_Area	House_Type	Road_Width	Construction_Year	House_Number	House_Category	Rate_Multiplier	Construction_Status	Survey_Date	Old_Property_Tax_Id	Total_Builtup_Area	GIS_Map_Parcel_Id	Property_Label	Old_Arv	New_Arv	Arv_Difference %	Property_Tax 10%	Water_Tax 10%	Sewerage_Tax 4%	Old_Tax	New Tax
2200	Sector 9, Block G	N/A	N/A		G Block Road		SelfOccupied	400	400	0	400	Pakka	Below 12	2003	N/A	Residential		Constructed	2022-04-18	N/A	400	15A	00-001	-	4176	0%	418	418	418	-	1253
2201	Sector 9, Block G	C-233	Kamlesh	Raj Kumar	Vijay Nagar		SelfOccupied	1000	950	0	3600	Pakka	Below 12	2014	C-233	Residential		Constructed	2021-04-10	N/A	3600	219A	00-001	-	37584	0%	3758	3758	3758	-	11275
2202	Sector 9, Block G	G-33	Pradeep Kapoor		Vijay Nagar		SelfOccupied	1000	950	0	1900	Pakka	Below 12	2015	G-33	Residential		Constructed	2021-04-12	VN7609	1900	329A	00-001	3696	19836	437%	1984	1984	1984	370	5951
2203	Sector 9, Block G	g35	Anil Kumar Saxena	grishchand	Vijay Nagar		SelfOccupied	800	750	0	750	Pakka	Below 12	2012	g 35	Residential		Constructed	2021-04-13	N/A	750	334A	00-001	-	7830	0%	783	783	783	-	2349

लिपिक हस्ताक्षर



हस्ताक्षर राजस्व निरीक्षक



कर अधीक्षक हस्ताक्षर




Zone_Name - Vijay Nagar Zone, Ward - New Vijay Nagar (14)

Sr. No.	Mohalla_Name	Govt Plot Id	Owner_Name	Father & Husband Name	Road Name	Mobile Number	Occupancy_Status	Plot Area	Total_Area_On_Ground_Floor	Total_Reputed_Residential_Builtup_Area	Total_Self_Residential_Builtup_Area	House_Type	Road_Width	Construction_Year	House_Number	House_Category	Rate_Multiplier	Construction_Status	Survey_Date	Old_Property_Tax_Id	Total_Builtup_Area	GIS_Map_Parcel_Id	Property_Label	Old_Arv	New_Arv	Arv_Difference %	Property_Tax 10%	Water_Tax 10%	Sewerage_Tax 4%	Old_Tax	New Tax
2204	Sector 9, Block G	N/A	N/A		Near Rajkiya Inter College Sector 9 Old Vijay Nagar Ghaziabad		Mix	1500	1500	0	0	Pakka	Below12	2005	N/A	NonResidential	2,5,5,5	Constructed	2022-03-02	N/A	1500	369A	00-001	-	63072	0%	6307	6307	6307	-	18922
2205	Sector 9, Block G	G-4B	N/A		Near Rajkiya Inter College Sector 9 Old Vijay Nagar Ghaziabad		Mix	1200	1200	0	1400	Pakka	TwelveTo24	2010	G-4B	Mix	5	Constructed	2022-03-02	N/A	1600	369B	00-001	-	36048	0%	3605	3605	3605	-	10814
2206	Sector 9, Block G	11-B/311	Villa Devi	achpal singh	Vijay Nagar		SelfOccupied	1000	950	0	1950	Pakka	Below12	2016	11-B/311	Residential		Constructed	2021-04-13	N/A	1950	76A	00-001	-	20358	0%	2036	2036	2036	-	6107


लिपिक हस्ताक्षर



हस्ताक्षर राजस्व निरीक्षक



कर अधीक्षक हस्ताक्षर




Zone_Name - Vijay Nagar Zone, Ward - New Vijay Nagar (14)

Sr. No.	Mohalla_Name	Govt Plot Id	Owner_Name	Father & Husband Name	Road Name	Mobile Number	Occupancy Status	Plot Area	Total Area On Ground Floor	Total Rented Residential Built up Area	Total Self Residential Built up Area	House Type	Road Width	Construction Year	House Number	House Category	Rate Multiplier	Construction Status	Survey Date	Old Property Tax Id	Total Built Up Area	GIS Map Parcel Id	Property Label	Old Arv	New Arv	Arv Difference %	Property Tax 10%	Water Tax 10%	Sewerage Tax 4%	Old Tax	New Tax
2207	Sector 9, Block G	192	Minakshi Sharma	sanjeev kalyan	New Vijay Nagar	8376954356	SelfOccupied	800	780	0	2280	Pakka	Belw12	2013	192	Residential		Constructed	2021-04-13	N/A	2280	77A	00-001	-	23803	0%	2380	2380	2380	-	7141
2208	Sector 9, Block G	313	Sonna Devi	RK gupta	New Vijay Nagar	9210666383	SelfOccupied	800	780	0	1530	Pakka	Belw12	2009	313	Residential		Constructed	2021-04-13	N/A	1530	78A	00-001	-	15973	0%	1597	1597	1597	-	4792
2209	Sector 9, Block G	N/A	N/A		Mawai Road Old Vijay Nagar Ghaziana d		SelfOccupied	250	250	0	250	Pakka	Belw12	2003	N/A	Residential		Constructed	2022-03-02	N/A	250	79A	00-001	-	2610	0%	261	261	261	-	783
2210	Sector 9, Block G	1262/B	Kamlesh	hemraj singh	New Vijay Nagar	9716150188	SelfOccupied	800	750	0	1600	Pakka	Belw12	2010	1262/B	Residential		Constructed	2021-04-13	N/A	1600	79C	00-001	-	16704	0%	1670	1670	1670	-	5011
2211	Sector 9, Block G	h no. 03	Satendra		Vijay Nagar		SelfOccupied	800	780	0	1530	Pakka	Belw12	2016	h no. 03	Residential		Constructed	2021-04-13	N/A	1530	80A	00-001	-	15973	0%	1597	1597	1597	-	4792


लिपिक हस्ताक्षर



हस्ताक्षर राजस्व निरीक्षक



कर अधीक्षक हस्ताक्षर



Zone_Name - Vijay Nagar Zone, Ward - New Vijay Nagar (14)

Sr. No.	Mohalla_Name	Govt Plot Id	Owner_Name	Father & Husband Name	Road Name	Mobile Number	Occupancy_Status	Plot Area	Total_Area_On_Ground_Floor	Total_Rented_Residential_Builtup_Area	Total_Self_Residential_Builtup_Area	House_Type	Road_Width	Construction_Year	House_Number	House_Category	Rate_Multiplier	Construction_Status	Survey Date	Old_Property_Tax_Id	Total_Builtup_Area	GIS_Map_Parcel_Id	Property_Label	Old_Arv	New_Arv	Arv_Difference %	Property Tax 10%	Water_Tax 10%	Sewerage_Tax 4%	Old_Tax	New Tax
2212	Sector 9, Block G	2	Styapraksh	indraj	Mawai Road Old Vijay Nagar Ghaziana d	9910806406	SelfOccupied	450	450	0	900	Pakka	Belowl2	2010	2	Residential		Constructed	2022-03-02	N/A	900	83A	00-001	-	9396	0%	940	940	940	-	2819
2213	Sector 9, Block G	N/A	Anarodevi	chandrapal	Mawai Road Old Vijay Nagar Ghaziana d		SelfOccupied	300	300	0	300	Kutcha	Belowl2	2003	N/A	Residential		Constructed	2022-03-02	N/A	300	85A	00-001	-	2124	0%	212	212	212	-	637
2214	Sector 9, Block G	1260	Sunil Raghav	Bahori Singh Raghav	Vijay Nagar	9540432444	SelfOccupied	800	780	0	1530	Pakka	Belowl2	2012	1260	Residential		Constructed	2021-04-13	N/A	1530	86A	00-001	-	15973	0%	1597	1597	1597	-	4792
2215	Sector 9	597	Raj Pal Singh	mallo ram	Vijay Nagar		SelfOccupied	1000	950	0	1750	Pakka	Belowl2	2020	597	Mix	5	Under Construction	2021-04-10	N/A	1850	1	00-001	-	0	0%	0	0	0	-	0

लिपिक हस्ताक्षर



हस्ताक्षर राजस्व निरीक्षक



कर अधीक्षक हस्ताक्षर




Zone_Name - Vijay Nagar Zone, Ward - New Vijay Nagar (14)

Sr. No.	Mohalla_Name	Govt Plot Id	Owner_Name	Father & Husband Name	Road Name	Mobile Number	Occupancy_Status	Plot Area	Total_Area_On_Ground_Floor	Total_Reented_Residential_Builtup_Area	Total_Self_Residential_Builtup_Area	House_Type	Road Width	Construction_Year	House_Number	House_Category	Rate_Multiplier	Construction_Status	Survey Date	Old_Property_Tax_Id	Total_Built-Up_Area	GIS_Map_Parcel_Id	Property_Label	Old_Arv	New_Arv	Arv_Difference %	Property Tax 10%	Water_Tax 10%	Sewerage_Tax 4%	Old_Tax	New Tax
2216	Sector-9	N/A	N/A		Mawai Road Old Vijay Nagar Ghaziana d		SelfOccupied	1500	1500	0	1500	Pakka	Below12	2010	N/A	Residential		Under Construction	2022-03-02	N/A	1500	2	00-001	-	0	0%	0	0	0	-	0
2217	Sector-9	26	Ravinder Kumar	ram pal	Near Rajkiya Inter College Sector 9 Old Vijay Nagar Ghaziabad	9811367185	SelfOccupied	1500	1500	0	3000	Pakka	Below12	2021	26	Residential		Constructed	2021-04-10	N/A	3000	3	00-001	-	31320	0%	3132	3132	3132	-	9396
2218	Sector-9	593	Ram Swaroop		Old Vijay Nagar	8368549451	SelfOccupied	450	450	0	450	Pakka	Below12	2012	593	Residential		Constructed	2021-04-10	N/A	450	5	00-001	-	4698	0%	470	470	470	-	1409

लिपिक हस्ताक्षर



हस्ताक्षर राजस्व निरीक्षक



कर अधीक्षक हस्ताक्षर



Zone_Name - Vijay Nagar Zone, Ward - New Vijay Nagar (14)

Sr. No.	Mohalla_Name	Govt Plot Id	Owner_Name	Father & Husband Name	Road Name	Mobile Number	Occupancy_Status	Plot Area	Total Area On Ground Floor	Total Rented Residential Built up Area	Total Self Residential Built up Area	House Type	Road Width	Construction Year	House Number	House Category	Rate Multiplier	Construction Status	Survey Date	Old Property Tax Id	Total Built Up Area	GIS Map Parcel Id	Property Label	Old Arv	New Arv	Arv Difference %	Property Tax 10%	Water Tax 10%	Sewerage Tax 4%	Old Tax	New Tax
2219	Sector 9	592	Ram Ji Lal	Khichu	Near Rajkiya Inter College Sector 9 Old Vijay Nagar Ghaziabad	8920476073	Self Occupied	600	580	0	680	Pakka	Belw12	2014	592	Residential		Constructed	2021-04-10	N/A	680	6	00-001	-	7099	0%	710	710	710	-	2130
2220	Sector 9	591	Maresh Kumar	lakhan Singh	Vijay Nagar	9958302230	Self Occupied	580	580	0	1130	Pakka	Belw12	2014	591	Residential		Under Construction	2021-04-10	N/A	1130	7	00-001	-	0	0%	0	0	0	-	0
2221	Sector 9	585	Chater Singh		New Vijay Nagar	8826158355	Self Occupied	1000	980	0	980	Pakka	Belw12	2009	585	Residential		Constructed	2021-04-10	N/A	980	8	00-001	-	10231	0%	1023	1023	1023	-	3069

लिपिक हस्ताक्षर



हस्ताक्षर राजस्व निरीक्षक



कर अधीक्षक हस्ताक्षर



Zone_Name - Vijay Nagar Zone, Ward - New Vijay Nagar (14)

Sr. No.	Mohalla_Name	Govt Plot Id	Owner_Name	Father & Husband Name	Road Name	Mobile Number	Occupancy Status	Plot Area	Total Area On Ground Floor	Total Residental Built up Area	Total Self Residental Built up Area	House Type	Road Width	Construction Year	House Number	House Category	Rate Multiplier	Construction Status	Survey Date	Old Property Tax Id	Total Built Up Area	GIS Map Parcel Id	Property Label	Old Arv	New Arv	Arv Difference %	Property Tax 10%	Water Tax 10%	Sewerage Tax 4%	Old Tax	New Tax
2222	Sector-9	594	Rajesh Kumar	shrichand	Near Rajkiya Inter College Sector 9 Old Vijay Nagar Ghaziabad		SelfOccupied	540	540	0	1620	Pakka	Belowl12	2010	594	Residential		Constructed	2021-04-10	N/A	1620	9	00-001	-	16913	0%	1691	1691	1691	-	5074
2223	Sector-9	16	Veerwati	Krishan	Old Vijay Nagar	8076591099	SelfOccupied	780	780	0	2130	Pakka	Belowl12	2018	16	Residential		Constructed	2021-04-10	N/A	2130	10	00-001	-	22237	0%	2224	2224	2224	-	6671
2224	Sector-9	B-17	Radha Charan	Gopichand	Vijay Nagar	9911123807	SelfOccupied	800	750	0	2100	Pakka	Belowl12	2015	B-17	Residential		Constructed	2021-04-10	N/A	2100	11	00-001	-	21924	0%	2192	2192	2192	-	6577

लिपिक हस्ताक्षर



हस्ताक्षर राजस्व निरीक्षक



कर अधीक्षक हस्ताक्षर




Zone_Name - Vijay Nagar Zone, Ward - New Vijay Nagar (14)

Sr. No.	Mohalla_Name	Govt Plot Id	Owner_Name	Father & Husband Name	Road Name	Mobile_Number	Occupancy_Status	Plot_Area	Total_Area_On_Ground_Floor	Total_Reputed_Residential_Builtup_Area	Total_Self_Residential_Builtup_Area	House_Type	Road_Width	Construction_Year	House_Number	House_Category	Rate_Multiplier	Construction_Status	Survey_Date	Old_Property_Tax_Id	Total_Built-Up_Area	GIS_Map_Parcel_Id	Property_Label	Old_Arv	New_Arv	Arv_Difference %	Property Tax 10%	Water_Tax 10%	Sewerage_Tax 4%	Old_Tax	New Tax
2225	Sector-9	579	N/A		Near Rajkiya Inter College Sector 9 Old Vijay Nagar Ghaziabad		SelfOccupied	700	450	0	450	Pakka	Belowl12	2010	579	Residential		Constructed	2021-04-10	N/A	450	12	00-001	-	4698	0%	470	470	470	-	1409
2226	Sector-9	578	Rajrani		Vijay Nagar		SelfOccupied	780	780	0	980	Pakka	Belowl12	2014	578	Residential		Constructed	2021-04-10	VN7707	980	13	00-001	4572	10231	124%	1023	1023	1023	457	3069
2227	Sector-9	582	Prem Narayan		Vijay Nagar		SelfOccupied	800	750	0	750	Pakka	Belowl12	2016	582	Residential		Constructed	2021-04-10	N/A	750	14	00-001	-	7830	0%	783	783	783	-	2349


लिपिक हस्ताक्षर



हस्ताक्षर राजस्व निरीक्षक



कर अधीक्षक हस्ताक्षर



Zone_Name - Vijay Nagar Zone, Ward - New Vijay Nagar (14)

Sr. No.	Mohalla_Name	Govt Plot Id	Owner_Name	Father & Husband Name	Road Name	Mobile Number	Occupancy_Status	Plot Area	Total_Area_On_Ground_Floor	Total_Rented_Residential_Builtup_Area	Total_Self_Residential_Builtup_Area	House_Type	Road_Width	Construction_Year	House_Number	House_Category	Rate_Multiplier	Construction_Status	Survey_Date	Old_Property_Tax_Id	Total_Built-Up_Area	GIS_Map_Parcel_Id	Property_Label	Old_Arv	New_Arv	Arv_Difference %	Property Tax 10%	Water_Tax 10%	Sewerage_Tax 4%	Old_Tax	New Tax
2228	Sector-9	N/A	N/A		Near Rajkiya Inter College Sector 9 Old Vijay Nagar Ghaziabad		SelfOccupied	900	800	0	800	OtherPakka	Belowl12	2003	N/A	Residential		Constructed	2022-03-02	N/A	800	15	00-001	-	8352	0%	835	835	835	-	2506
2229	Sector-9	580	PrakashoDevi	Trilokchand	Old Vijay Nagar	9310572830	SelfOccupied	1200	1000	0	3100	Pakka	Belowl12	2016	580	Residential		Constructed	2021-04-10	N/A	3100	16	00-001	-	32364	0%	3236	3236	3236	-	9709
2230	Sector-9	kh no. 10	Naresh	Dhola singh	Vijay Nagar		SelfOccupied	800	750	0	1450	Pakka	Belowl12	2015	kh no. 10	Residential		Constructed	2021-04-10	N/A	1450	17	00-001	-	15138	0%	1514	1514	1514	-	4541

लिपिक हस्ताक्षर



हस्ताक्षर राजस्व निरीक्षक




कर अधीक्षक हस्ताक्षर



Zone_Name - Vijay Nagar Zone, Ward - New Vijay Nagar (14)

Sr. No.	Mohalla_Name	Govt Plot Id	Owner_Name	Father & Husband Name	Road Name	Mobile_Number	Occupancy_Status	Plot_Area	Total_Area_On_Ground_Floor	Total_Reputed_Residential_Builtup_Area	Total_Self_Residential_Builtup_Area	House_Type	Road_Width	Construction_Year	House_Number	House_Category	Rate_Multiplier	Construction_Status	Survey_Date	Old_Property_Tax_Id	Total_Built-Up_Area	GIS_Map_Parcel_Id	Property_Label	Old_Arv	New_Arv	Arv_Difference %	Property_Tax 10%	Water_Tax 10%	Sewerage_Tax 4%	Old_Tax	New Tax
2231	Sector-9	1329-1/4	Asha Devi	Krishan Mohan	Near Rajkiya Inter College Sector 9 Old Vijay Nagar Ghaziabad	9911340263	SelfOccupied	800	750	0	1250	Pakka	Belowl2	2012	1329-1/4	Residential		Constructed	2021-04-09	N/A	1250	19	00-001	-	13050	0%	1305	1305	1305	-	3915
2232	Sector-9	kh no. 10/1	Maheendra Pal	Chanderpal	Near Rajkiya Inter College Sector 9 Old Vijay Nagar Ghaziabad	9871568340	SelfOccupied	540	540	0	1180	Pakka	Belowl2	2014	kh no. 10/1	Residential		Constructed	2021-04-09	N/A	1180	20	00-001	-	12319	0%	1232	1232	1232	-	3696

लिपिक हस्ताक्षर



हस्ताक्षर राजस्व निरीक्षक



कर अधीक्षक हस्ताक्षर




Zone_Name - Vijay Nagar Zone, Ward - New Vijay Nagar (14)

Sr. No.	Mohalla_Name	Govt Plot Id	Owner_Name	Father & Husband Name	Road Name	Mobile Number	Occupancy Status	Plot Area	Total Area On Ground Floor	Total Residential Built up Area	Total Self Residential Built up Area	House Type	Road Width	Construction Year	House Number	House Category	Rate Multiplier	Construction Status	Survey Date	Old Property Tax Id	Total Built Up Area	GIS Map Parcel Id	Property Label	Old Arv	New Arv	Arv Difference %	Property Tax 10%	Water Tax 10%	Sewerage Tax 4%	Old Tax	New Tax
2233	Sector-9	kh no. 10/1	Rajendra		Near Rajkiya Inter College Sector 9 Old Vijay Nagar Ghaziabad		SelfOccupied	450	450	0	1300	Pakka	Belowl2	2015	kh no. 10/1	Residential		Constructed	2021-04-10	N/A	1300	21	00-001	-	13572	0%	1357	1357	1357	-	4072
2234	Sector-9	kh no. 11	Chander Pal	gulba	Vijay Nagar	9871568340	SelfOccupied	1000	880	0	1730	Pakka	Belowl2	2006	kh no. 11	Residential		Constructed	2021-04-09	N/A	1730	22	00-001	-	18061	0%	1806	1806	1806	-	5418
2235	Sector-9	kh no. 10/1	Ankit Kumar		Vijay Nagar		SelfOccupied	800	750	0	1450	Pakka	Belowl2	2015	kh no. 10/1	Residential		Constructed	2021-04-10	N/A	1450	24	00-001	-	15138	0%	1514	1514	1514	-	4541
2236	Sector-9	kh no. 10/1	Sughar Singh		Vijay Nagar		SelfOccupied	1000	950	0	1850	Pakka	Belowl2	2015	kh no. 10/1	Residential		Constructed	2021-04-10	N/A	1850	25	00-001	-	19314	0%	1931	1931	1931	-	5794
2237	Sector-9	15	Vijendra Singh	sagar	Vijay Nagar	7827201036	SelfOccupied	1850	950	0	1100	Pakka	Belowl2	2003	15	Residential		Constructed	2021-04-10	N/A	1100	30	00-001	-	11484	0%	1148	1148	1148	-	3445

लिपिक हस्ताक्षर



हस्ताक्षर राजस्व निरीक्षक



कर अधीक्षक हस्ताक्षर



Zone_Name - Vijay Nagar Zone, Ward - New Vijay Nagar (14)

Sr. No.	Mohalla_Name	Govt Plot Id	Owner_Name	Father & Husband Name	Road Name	Mobile_Number	Occupancy_Status	Plot_Area	Total_Area_On_Ground_Floor	Total_Rented_Residential_Builtup_Area	Total_Self_Residential_Builtup_Area	House_Type	Road_Width	Construction_Year	House_Number	House_Category	Rate_Multiplier	Construction_Status	Survey_Date	Old_Property_Tax_Id	Total_Built_Up_Area	GIS_Map_Parcel_Id	Property_Label	Old_Arv	New_Arv	Arv_Difference%	Property_Tax_10%	Water_Tax_10%	Sewerage_Tax_4%	Old_Tax	New_Tax
2238	Sector-9	583	Brij Pal	SHRI SAGAR	Near Rajkiya Inter College Sector 9 Old Vijay Nagar Ghaziabad		SelfOccupied	480	480	0	480	Pakka	Belowl12	2010	583	Residential		Constructed	2021-04-10	N/A	480	31	00-001	-	5011	0%	501	501	501	-	1503
2239	Sector-9	586	Banarsi Dass	Babsi	Old Vijay Nagar	9211601361	SelfOccupied	1000	950	0	1050	Pakka	Belowl12	2003	586	Residential		Constructed	2021-04-10	N/A	1050	32	00-001	-	10962	0%	1096	1096	1096	-	3289
2240	Sector-9	588	Suman Rani		Near Rajkiya Inter College Sector 9 Old Vijay Nagar Ghaziabad		SelfOccupied	580	550	0	550	Pakka	Belowl12	2018	588	Residential		Constructed	2021-04-10	N/A	550	35	00-001	-	5742	0%	574	574	574	-	1723

लिपिक हस्ताक्षर



हस्ताक्षर राजस्व निरीक्षक



कर अधीक्षक हस्ताक्षर




Zone_Name - Vijay Nagar Zone, Ward - New Vijay Nagar (14)

Sr. No.	Mohalla_Name	Govt Plot Id	Owner_Name	Father & Husband Name	Road Name	Mobile_Number	Occupancy_Status	Plot_Area	Total_Area_On_Ground_Floor	Total_Reputed_Residential_Builtup_Area	Total_Self_Residential_Builtup_Area	House_Type	Road_Width	Construction_Year	House_Number	House_Category	Rate_Multiplier	Construction_Status	Survey_Date	Old_Property_Tax_Id	Total_Builtup_Area	GIS_Map_Parcel_Id	Property_Label	Old_Arv	New_Arv	Arv_Difference %	Property_Tax 10%	Water_Tax 10%	Sewerage_Tax 4%	Old_Tax	New Tax
2241	Sector-9	587	Sunil Kumar	prakash chand	Near Rajkiya Inter College Sector 9 Old Vijay Nagar Ghaziabad	9717518988	SelfOccupied	700	700	0	1450	Pakka	Belowl12	2017	587	Residential		Constructed	2021-04-10	N/A	1450	36	00-001	-	15138	0%	1514	1514	1514	-	4541
2242	Sector-9	591	Rai Singh	giradhri	Vijay Nagar	9911692336	SelfOccupied	580	580	0	1680	Pakka	Belowl12	2015	591	Residential		Constructed	2021-04-10	N/A	1680	37	00-001	-	17539	0%	1754	1754	1754	-	5262
2243	Sector-9	590	Sanjev Kumar	surendra kumar	Vijay Nagar	8802562106	SelfOccupied	380	380	0	730	Pakka	Belowl12	2010	590	Residential		Constructed	2021-04-10	N/A	730	38	00-001	-	7621	0%	762	762	762	-	2286

लिपिक हस्ताक्षर



हस्ताक्षर राजस्व निरीक्षक



कर अधीक्षक हस्ताक्षर



Zone_Name - Vijay Nagar Zone, Ward - New Vijay Nagar (14)

Sr. No.	Mohalla_Name	Govt Plot Id	Owner_Name	Father & Husband Name	Road Name	Mobile Number	Occupancy Status	Plot Area	Total Area On Ground Floor	Total Residential Built up Area	Total Self Residential Built up Area	House Type	Road Width	Construction Year	House Number	House Category	Rate Multiplier	Construction Status	Survey Date	Old Property Tax Id	Total Built Up Area	GIS Map Parcel Id	Property Label	Old Arv	New Arv	Arv Difference %	Property Tax 10%	Water Tax 10%	Sewerage Tax 4%	Old Tax	New Tax
2244	Sector 9	589	Sanjay	rajeshwer	Near Rajkiya Inter College Sector 9 Old Vijay Nagar Ghaziabad	9810738151	SelfOccupied	750	750	0	1850	Pakka	Belowl12	2012	589	Residential		Constructed	2021-04-10	N/A	1850	39	00-001	-	19314	0%	1931	1931	1931	-	5794
2245	Sector 9	590	Swaroop Chand		Near Rajkiya Inter College Sector 9 Old Vijay Nagar Ghaziabad	9990444099	SelfOccupied	600	580	0	830	Pakka	Belowl12	2015	590	Residential		Constructed	2021-04-10	N/A	830	40	00-001	-	8665	0%	867	867	867	-	2600

लिपिक हस्ताक्षर

हस्ताक्षर राजस्व निरीक्षक

कर अधीक्षक हस्ताक्षर

Zone_Name - Vijay Nagar Zone, Ward - New Vijay Nagar (14)

Sr. No.	Mohalla_Name	Govt Plot Id	Owner_Name	Father & Husband Name	Road Name	Mobile Number	Occupancy Status	Plot Area	Total Area On Ground Floor	Total Residential Built up Area	Total Self Residential Built up Area	House Type	Road Width	Construction Year	House Number	House Category	Rate Multiplier	Construction Status	Survey Date	Old Property Tax Id	Total Built Up Area	GIS Map Parcel Id	Property Label	Old Arv	New Arv	Arv Difference %	Property Tax 10%	Water Tax 10%	Sewerage Tax 4%	Old Tax	New Tax
2246	Sector 9	595	Dal Chnad	dayachnadved	Near Rajkiya Inter College Sector 9 Old Vijay Nagar Ghaziabad		SelfOccupied	500	500	0	1000	Pakka	Belowl12	2010	595	Residential		Constructed	2022-03-02	N/A	1000	41	00-001	-	10440	0%	1044	1044	1044	-	3132
2247	Sector 9	595	Rakesh	Om Prakash	Near Rajkiya Inter College Sector 9 Old Vijay Nagar Ghaziabad	9871844839	SelfOccupied	450	450	0	850	Pakka	Belowl12	2010	595	Residential		Constructed	2022-03-02	N/A	850	42	00-001	-	8874	0%	887	887	887	-	2662

लिपिक हस्ताक्षर



हस्ताक्षर राजस्व निरीक्षक



कर अधीक्षक हस्ताक्षर



Zone_Name - Vijay Nagar Zone, Ward - New Vijay Nagar (14)

Sr. No.	Mohalla_Name	Govt Plot Id	Owner_Name	Father & Husband Name	Road Name	Mobile Number	Occupancy_Status	Plot Area	Total_Area_On_Ground_Floor	Total_Rented_Residential_Builtup_Area	Total_Self_Residential_Builtup_Area	House_Type	Road Width	Construction_Year	House_Number	House_Category	Rate_Multiplier	Construction_Status	Survey Date	Old_Property_Tax_Id	Total_Built-Up_Area	GIS_Map_Parcel_Id	Property_Label	Old_Arv	New_Arv	Arv_Difference %	Property Tax 10%	Water_Tax 10%	Sewerage_Tax 4%	Old_Tax	New Tax
2248	Sector-9	N/A	N/A		Mawai Road Old Vijay Nagar Ghaziana d		SelfOccupied	300	250	0	300	Pakka	Belowl12	2003	N/A	Mix	5	Constructed	2022-03-02	N/A	550	43	00-001	-	20652	0%	2065	2065	2065	-	6196
2249	Sector-9	595	Rakesh Singh	Om Prakash	Vijay Nagar	9871844839	SelfOccupied	800	750	0	850	Pakka	Belowl12	2015	595	Residential		Constructed	2021-04-10	N/A	850	46	00-001	-	8874	0%	887	887	887	-	2662
2250	Sector-9	602	Bires Kumar	Dharmal Singh	Near Rajkiya Inter College Sector 9 Old Vijay Nagar Ghaziabad		SelfOccupied	600	580	0	930	Pakka	Belowl12	2015	602	Mix	5	Constructed	2021-04-10	N/A	1130	47	00-001	-	23725	0%	2373	2373	2373	-	7118
2251	Sector-9	605	Suraj Prakash	Bal Mukund	Old Vijay Nagar	9599643422	SelfOccupied	500	450	0	0	Pakka	Belowl12	2016	605	NonResidential	5	Constructed	2021-04-10	N/A	450	48	00-001	-	32406	0%	3241	3241	3241	-	9722

लिपिक हस्ताक्षर



हस्ताक्षर राजस्व निरीक्षक



कर अधीक्षक हस्ताक्षर



Zone_Name - Vijay Nagar Zone, Ward - New Vijay Nagar (14)

Sr. No.	Mohalla_Name	Govt Plot Id	Owner_Name	Father & Husband Name	Road Name	Mobile_Number	Occupancy_Status	Plot_Area	Total_Area_On_Ground_Floor	Total_Reputed_Residential_Builtup_Area	Total_Self_Residential_Builtup_Area	House_Type	Road_Width	Construction_Year	House_Number	House_Category	Rate_Multiplier	Construction_Status	Survey_Date	Old_Property_Tax_Id	Total_Builtup_Area	GIS_Map_Parcel_Id	Property_Label	Old_Arv	New_Arv	Arv_Difference %	Property_Tax 10%	Water_Tax 10%	Sewerage_Tax 4%	Old_Tax	New Tax
2252	Sector-9	605	Brahm Chari		Near Rajkiya Inter College Sector 9 Old Vijay Nagar Ghaziabad	7853997006	SelfOccupied	500	500	0	1400	Pakka	Below12	2012	605	Mix	5	Constructed	2021-04-09	N/A	1500	49	00-001	-	21624	0%	2162	2162	2162	-	6487
2253	Sector-9	606	Hardwarilala	Nath	Mawai Road Old Vijay Nagar Ghaziana d	9873221706	SelfOccupied	600	550	0	1050	Pakka	Below12	2015	606	Residential		Constructed	2021-04-09	N/A	1050	50	00-001	-	10962	0%	1096	1096	1096	-	3289
2254	Sector-9	607	Bholay Ram	deshraj	Vijay Nagar	9953869037	SelfOccupied	850	450	0	750	Pakka	Below12	2003	607	Mix	5	Constructed	2021-04-09	N/A	850	51	00-001	-	14838	0%	1484	1484	1484	-	4451

लिपिक हस्ताक्षर



हस्ताक्षर राजस्व निरीक्षक



कर अधीक्षक हस्ताक्षर




Zone_Name - Vijay Nagar Zone, Ward - New Vijay Nagar (14)

Sr. No.	Mohalla_Name	Govt Plot Id	Owner_Name	Father & Husband Name	Road Name	Mobile Number	Occupancy Status	Plot Area	Total Area On Ground Floor	Total Rented Residential Built up Area	Total Self Residential Built up Area	House Type	Road Width	Construction Year	House Number	House Category	Rate Multiplier	Construction Status	Survey Date	Old Property Tax Id	Total Built Up Area	GIS Map Parcel Id	Property Label	Old Arv	New Arv	Arv Difference %	Property Tax 10%	Water Tax 10%	Sewerage Tax 4%	Old Tax	New Tax
2255	Sector-9	608	Pyari Devi	Ram Singh	Near Rajkiya Inter College Sector 9 Old Vijay Nagar Ghaziabad	9250521004	SelfOccupied	900	900	0	1750	Pakka	Belowl12	2010	608	Mix	5	Constructed	2022-03-02	N/A	1800	52	00-001	-	21774	0%	2177	2177	2177	-	6532
2256	Sector-9	609	Trishala Devi	Jasvantsingh	Vijay Nagar		SelfOccupied	500	500	0	1050	Pakka	Belowl12	2015	609	Mix	5	Constructed	2021-04-09	N/A	1100	53	00-001	-	14466	0%	1447	1447	1447	-	4340
2257	Sector-9	h no 609	Maresh	Kishan Lal	Near Rajkiya Inter College Sector 9 Old Vijay Nagar Ghaziabad	9560943263	SelfOccupied	500	450	0	450	Pakka	Belowl12	2012	h no 609	Residential		Constructed	2021-04-09	N/A	450	54	00-001	-	4698	0%	470	470	470	-	1409

लिपिक हस्ताक्षर



हस्ताक्षर राजस्व निरीक्षक



कर अधीक्षक हस्ताक्षर




Zone_Name - Vijay Nagar Zone, Ward - New Vijay Nagar (14)

Sr. No.	Mohalla_Name	Govt Plot Id	Owner_Name	Father & Husband Name	Road Name	Mobile_Number	Occupancy_Status	Plot_Area	Total_Area_On_Ground_Floor	Total_Rented_Residential_Builtup_Area	Total_Self_Residential_Builtup_Area	House_Type	Road_Width	Construction_Year	House_Number	House_Category	Rate_Multiplier	Construction_Status	Survey_Date	Old_Property_Tax_Id	Total_Built-Up_Area	GIS_Map_Parcel_Id	Property_Label	Old_Arv	New_Arv	Arv_Difference %	Property_Tax 10%	Water_Tax 10%	Sewerage_Tax 4%	Old_Tax	New Tax
2258	Sector-9	610	Jai Bhagwan	Deshraj	Mawai Road Old Vijay Nagar Ghaziana d	7838223582	SelfOccupied	600	550	0	600	Pakka	Below12	2015	610	Residential		Constructed	2021-04-09	N/A	600	55	00-001	-	6264	0%	626	626	626	-	1879
2259	Sector-9	N/A	N/A		Near Rajkiya Inter College Sector 9 Old Vijay Nagar Ghaziaba d		Rented	1200	1000	1000	0	Pakka	Below12	2003	N/A	Residential		Constructed	2022-03-02	N/A	1000	56	00-001	-	10440	0%	1044	1044	1044	-	3132


लिपिक हस्ताक्षर



हस्ताक्षर राजस्व निरीक्षक



कर अधीक्षक हस्ताक्षर




Zone_Name - Vijay Nagar Zone, Ward - New Vijay Nagar (14)

Sr. No.	Mohalla_Name	Govt Plot Id	Owner_Name	Father & Husband Name	Road Name	Mobile Number	Occupancy Status	Plot Area	Total Area On Ground Floor	Total Residential Built up Area	Total Self Residential Built up Area	House Type	Road Width	Construction Year	House Number	House Category	Rate Multiplier	Construction Status	Survey Date	Old Property Tax Id	Total Built Up Area	GIS Map Parcel Id	Property Label	Old Arv	New Arv	Arv Difference %	Property Tax 10%	Water Tax 10%	Sewerage Tax 4%	Old Tax	New Tax
2260	Sector 9	612	Som Dutt	chhid da singh	Near Rajkiya Inter College Sector 9 Old Vijay Nagar Ghaziabad	9560571152	SelfOccupied	600	550	0	650	Pakka	Belowl12	2010	612	Residential		Constructed	2021-04-09	N/A	650	57	00-001	-	6786	0%	679	679	679	-	2036
2261	Sector 9	914	Dan Sahay	Bhagat singh	Near Rajkiya Inter College Sector 9 Old Vijay Nagar Ghaziabad	7905484838	SelfOccupied	900	900	0	1200	Pakka	Belowl12	2015	613	Residential		Constructed	2021-04-09	N/A	1200	58	00-001	-	12528	0%	1253	1253	1253	-	3758

लिपिक हस्ताक्षर



हस्ताक्षर राजस्व निरीक्षक



कर अधीक्षक हस्ताक्षर



Zone_Name - Vijay Nagar Zone, Ward - New Vijay Nagar (14)

Sr. No.	Mohalla_Name	Govt Plot Id	Owner_Name	Father & Husband Name	Road Name	Mobile Number	Occupancy_Status	Plot Area	Total_Area_On_Ground_Floor	Total_Reputed_Residential_Builtup_Area	Total_Self_Residential_Builtup_Area	House_Type	Road_Width	Construction_Year	House_Number	House_Category	Rate_Multiplier	Construction_Status	Survey_Date	Old_Property_Tax_Id	Total_Builtup_Area	GIS_Map_Parcel_Id	Property_Label	Old_Arv	New_Arv	Arv_Difference %	Property Tax 10%	Water_Tax 10%	Sewerage_Tax 4%	Old_Tax	New Tax
2262	Sector-9	614	Ram Lal	MAN GAL RAM	Near Rajkiya Inter College Sector 9 Old Vijay Nagar Ghaziabad	9582494476	SelfOccupied	900	900	0	900	Pakka	Belowl12	2003	614	Residential		Constructed	2022-03-02	N/A	900	59	00-001	-	9396	0%	940	940	940	-	2819
2263	Sector-9	835	Deewan Chand	Hari chand	Vijay Nagar	9871044752	SelfOccupied	800	750	0	2150	Pakka	Belowl12	2020	835	Residential		Constructed	2021-04-09	N/A	2150	61	00-001	-	22446	0%	2245	2245	2245	-	6734
2264	Sector-9	619	Harke sh	Bhagwan Dass	Old Vijay Nagar	9868026045	SelfOccupied	800	800	0	1600	Pakka	Belowl12	2012	619	Residential		Constructed	2021-04-09	N/A	1600	62	00-001	-	16704	0%	1670	1670	1670	-	5011

लिपिक हस्ताक्षर



हस्ताक्षर राजस्व निरीक्षक



कर अधीक्षक हस्ताक्षर



Zone_Name - Vijay Nagar Zone, Ward - New Vijay Nagar (14)

Sr. No.	Mohalla_Name	Govt Plot Id	Owner_Name	Father & Husb and Name	Road Name	Mobile_N umber	Occupancy_Statu s	Plot_Area	Total_Area_On_Ground_Floor	Total_Re ntend _Res idential_B uiltup_Area	Total_Self_R esiden tial_B uiltup_Area	Hou se_ Typ e	Roa d Wid th	Const ructio n_Year	Hous e_Nu mber	Hou se_C ategory	Rate_Multi plier	Const ructio n_Statu s	Surv ey Date	Old_Prop erty_Tax _Id	Total _Built _Up_Area	GIS_Ma p_Parce l_Id	Proper ty_Lab el	Old_A rv	New_Arv	Arv_D iffere nce %	Proper ty Tax 10%	Wate r_Tax 10%	Sew erag e_Tax 4%	Old_Tax	New Tax
2265	Sector-9	620	Premwati	Diwan Singh	Near Rajkiya Inter College Sector 9 Old Vijay Nagar Ghaziabad	9540813169	SelfOccupied	450	450	0	900	Pakka	Below12	2003	1314	Residential		Constructed	2022-03-02	VN5359	900	63	00-001	4733	9396	99%	940	940	940	473	2819
2266	Sector-9	2/621	Kishan Chand		Vijay Nagar		Mix	600	550	1050	500	Pakka	Below12	2015	2/621	Residential		Constructed	2021-04-09	N/A	1550	64	00-001	-	18923	0%	1892	1892	1892	-	5677
2267	Sector-9	622 A	Babu Ram	Maha Singhdas	Vijay Nagar	9911410186	SelfOccupied	600	550	0	1550	Pakka	Below12	2015	622 A	Residential		Constructed	2021-04-09	N/A	1550	65	00-001	-	16182	0%	1618	1618	1618	-	4855

लिपिक हस्ताक्षर



हस्ताक्षर राजस्व निरीक्षक



कर अधीक्षक हस्ताक्षर



Zone_Name - Vijay Nagar Zone, Ward - New Vijay Nagar (14)

Sr. No.	Mohalla_Name	Govt Plot Id	Owner_Name	Father & Husband Name	Road Name	Mobile Number	Occupancy Status	Plot Area	Total Area On Ground Floor	Total Rented Residential Built up Area	Total Self Residential Built up Area	House Type	Road Width	Construction Year	House Number	House Category	Rate Multiplier	Construction Status	Survey Date	Old Property Tax Id	Total Built Up Area	GIS Map Parcel Id	Property Label	Old Arv	New Arv	Arv Difference %	Property Tax 10%	Water Tax 10%	Sewerage Tax 4%	Old Tax	New Tax
2268	Sector-9	624	Ravi Dutt Sharma	vishwambar dayal Sharma	Near Rajkiya Inter College Sector 9 Old Vijay Nagar Ghaziabad	9540727772	SelfOccupied	900	900	0	1800	Pakka	Belowl12	2015	624	Residential		Constructed	2021-04-09	N/A	1800	67	00-001	-	18792	0%	1879	1879	1879	-	5638
2269	Sector-9	628	Manoj Pal	jai parkash pal	Old Vijay Nagar	8076511031	SelfOccupied	2000	1950	0	5550	Pakka	Belowl12	2015	628	Mix	5	Constructed	2021-04-09	N/A	5750	69	00-001	-	71958	0%	7196	7196	7196	-	21587
2270	Sector-9	632/2	Sudhir Pal	gyan chand pal	Near Rajkiya Inter College Sector 9 Old Vijay Nagar Ghaziabad		SelfOccupied	800	750	0	750	Pakka	Belowl12	2003	632/2	Residential		Constructed	2021-04-09	N/A	750	70	00-001	-	7830	0%	783	783	783	-	2349

लिपिक हस्ताक्षर



हस्ताक्षर राजस्व निरीक्षक



कर अधीक्षक हस्ताक्षर



Zone_Name - Vijay Nagar Zone, Ward - New Vijay Nagar (14)

Sr. No.	Mohalla_Name	Govt Plot Id	Owner_Name	Father & Husband Name	Road Name	Mobile_Number	Occupancy_Status	Plot_Area	Total_Area_Ground_Floor	Total_Rented_Residential_Builtup_Area	Total_Self_Residential_Builtup_Area	House_Type	Road_Width	Construction_Year	House_Number	House_Category	Rate_Multiplier	Construction_Status	Survey_Date	Old_Property_Tax_Id	Total_Builtup_Area	GIS_Map_Parcel_Id	Property_Label	Old_Arv	New_Arv	Arv_Difference%	Property_Tax 10%	Water_Tax 10%	Sewerage_Tax 4%	Old_Tax	New_Tax
2271	Sector 9	1334/1	Nirmala Devi	vinod kumar	Vijay Nagar	9711395728	SelfOccupied	800	750	0	1450	Pakka	Belowl2	2015	1334/1	Residential		Constructed	2021-04-09	N/A	1450	71	00-001	-	15138	0%	1514	1514	1514	-	4541
2272	Sector 9	h no 90	Raj Kumar	prithviraj	Near Rajkiya Inter College Sector 9 Old Vijay Nagar Ghaziabad	9871014464	SelfOccupied	800	780	0	1630	Pakka	Belowl2	2010	h no 90	Residential		Constructed	2021-04-09	N/A	1630	148	00-001	-	17017	0%	1702	1702	1702	-	5105
2273	Sector 9	91	Mansha Singh	kude singh	Near Rajkiya Inter College Sector 9 Old Vijay Nagar Ghaziabad	8505959827	SelfOccupied	800	750	0	900	Pakka	Belowl2	2010	90	Residential		Constructed	2021-04-09	N/A	900	149	00-001	-	9396	0%	940	940	940	-	2819

लिपिक हस्ताक्षर



हस्ताक्षर राजस्व निरीक्षक



कर अधीक्षक हस्ताक्षर



Zone_Name - Vijay Nagar Zone, Ward - New Vijay Nagar (14)

Sr. No.	Mohalla_Name	Govt Plot Id	Owner_Name	Father & Husband Name	Road Name	Mobile_Number	Occupancy_Status	Plot_Area	Total_Area_On_Ground_Floor	Total_Reputed_Residential_Builtup_Area	Total_Self_Residential_Builtup_Area	House_Type	Road_Width	Construction_Year	House_Number	House_Category	Rate_Multiplier	Construction_Status	Survey_Date	Old_Property_Tax_Id	Total_Built-Up_Area	GIS_Map_Parcel_Id	Property_Label	Old_Arv	New_Arv	Arv_Difference %	Property_Tax 10%	Water_Tax 10%	Sewerage_Tax 4%	Old_Tax	New Tax
2274	Sector-9	651	Laxman Singh	ramchand	Near Rajkiya Inter College Sector 9 Old Vijay Nagar Ghaziabad	9560643372	SelfOccupied	500	450	0	1350	Pakka	Belowl2	2010	651	Residential		Constructed	2021-04-09	N/A	1350	150	00-001	-	14094	0%	1409	1409	1409	-	4228
2275	Sector-9	651A	Jivan Lal	ramchandh	Near Rajkiya Inter College Sector 9 Old Vijay Nagar Ghaziabad	9911101658	SelfOccupied	600	580	0	1680	Pakka	Belowl2	2010	651A	Residential		Constructed	2021-04-09	N/A	1680	151	00-001	-	17539	0%	1754	1754	1754	-	5262
2276	Sector-9	650	Bal Krishan	ramlal	Old Vijay Nagar		SelfOccupied	800	750	0	2250	Pakka	Belowl2	2010	650	Residential		Constructed	2021-04-09	N/A	2250	152	00-001	-	23490	0%	2349	2349	2349	-	7047

लिपिक हस्ताक्षर



हस्ताक्षर राजस्व निरीक्षक




कर अधीक्षक हस्ताक्षर



Zone_Name - Vijay Nagar Zone, Ward - New Vijay Nagar (14)

Sr. No.	Mohalla_Name	Govt Plot Id	Owner_Name	Father & Husband Name	Road Name	Mobile_Number	Occupancy_Status	Plot_Area	Total_Area_On_Ground_Floor	Total_Reputed_Residential_Builtup_Area	Total_Self_Residential_Builtup_Area	House_Type	Road_Width	Construction_Year	House_Number	House_Category	Rate_Multiplier	Construction_Status	Survey_Date	Old_Property_Tax_Id	Total_Built-Up_Area	GIS_Map_Parcel_Id	Property_Label	Old_Arv	New_Arv	Arv_Difference %	Property_Tax 10%	Water_Tax 10%	Sewerage_Tax 4%	Old_Tax	New Tax
2277	Sector 9	625	Naresh Kumar Sharma	take Ram Sharma	Near Rajkiya Inter College Sector 9 Old Vijay Nagar Ghaziabad	9582440900	SelfOccupied	1000	950	0	2150	Pakka	Belowl12	2015	625	Residential		Constructed	2021-04-09	N/A	2150	153	00-001	-	22446	0%	2245	2245	2245	-	6734
2278	Sector 9	96	N/A		Near Rajkiya Inter College Sector 9 Old Vijay Nagar Ghaziabad		SelfOccupied	250	250	0	500	Pakka	Belowl12	2010	96	Residential		Constructed	2022-03-02	N/A	500	154	00-001	-	5220	0%	522	522	522	-	1566

लिपिक हस्ताक्षर



हस्ताक्षर राजस्व निरीक्षक



कर अधीक्षक हस्ताक्षर



Zone_Name - Vijay Nagar Zone, Ward - New Vijay Nagar (14)

Sr. No.	Mohalla_Name	Govt Plot Id	Owner_Name	Father & Husband Name	Road Name	Mobile_Number	Occupancy_Status	Plot_Area	Total_Area_On_Ground_Floor	Total_Rented_Residential_Builtup_Area	Total_Self_Residential_Builtup_Area	House_Type	Road_Width	Construction_Year	House_Number	House_Category	Rate_Multiplier	Construction_Status	Survey_Date	Old_Property_Tax_Id	Total_Builtup_Area	GIS_Map_Parcel_Id	Property_Label	Old_Arv	New_Arv	Arv_Difference%	Property_Tax 10%	Water_Tax 10%	Sewerage_Tax 4%	Old_Tax	New_Tax
2279	Sector 9	638	Parmali	HARISH CHAND	Vijay Nagar	9899263076	SelfOccupied	1000	950	0	950	Pakka	Belowl2	2003	638	Residential		Constructed	2021-04-09	N/A	950	155	00-001	-	9918	0%	992	992	992	-	2975
2280	Sector 9	649	Sunil Kumar	Iaxman dash	Near Rajkiya Inter College Sector 9 Old Vijay Nagar Ghaziabad	7011784140	SelfOccupied	900	900	0	1800	Pakka	Belowl2	2010	649	Residential		Constructed	2021-04-09	N/A	1800	156	00-001	-	18792	0%	1879	1879	1879	-	5638
2281	Sector 9	771	Prem Pal	devi Singh	Vijay Nagar	9911383820	SelfOccupied	1000	980	0	2960	Pakka	Belowl2	2015	771	Residential		Constructed	2021-04-09	N/A	2960	157	00-001	-	30902	0%	3090	3090	3090	-	9271


लिपिक हस्ताक्षर



हस्ताक्षर राजस्व निरीक्षक



कर अधीक्षक हस्ताक्षर




Zone_Name - Vijay Nagar Zone, Ward - New Vijay Nagar (14)

Sr. No.	Mohalla_Name	Govt Plot Id	Owner_Name	Father & Husband Name	Road Name	Mobile Number	Occupancy Status	Plot Area	Total Area On Ground Floor	Total Residential Built up Area	Total Self Residential Built up Area	House Type	Road Width	Construction Year	House Number	House Category	Rate Multiplier	Construction Status	Survey Date	Old Property Tax Id	Total Built Up Area	GIS Map Parcel Id	Property Label	Old Arv	New Arv	Arv Difference %	Property Tax 10%	Water Tax 10%	Sewerage Tax 4%	Old Tax	New Tax
2282	Sector-9	771	Bhirampal	devi	Near Rajkiya Inter College Sector 9 Old Vijay Nagar Ghaziabad		SelfOccupied	300	300	0	600	Pakka	Belowl12	2015	771	Residential		Constructed	2022-03-02	N/A	600	157	00-002	-	6264	0%	626	626	626	-	1879
2283	Sector-9	646/1	Karam Chand Singh		Near Rajkiya Inter College Sector 9 Old Vijay Nagar Ghaziabad		SelfOccupied	800	780	0	2280	Pakka	Belowl12	2010	646/1	Residential		Constructed	2021-04-09	N/A	2280	158	00-001	-	23803	0%	2380	2380	2380	-	7141

लिपिक हस्ताक्षर



हस्ताक्षर राजस्व निरीक्षक



कर अधीक्षक हस्ताक्षर




Zone_Name - Vijay Nagar Zone, Ward - New Vijay Nagar (14)

Sr. No.	Mohalla_Name	Govt Plot Id	Owner_Name	Father & Husband Name	Road Name	Mobile Number	Occupancy_Status	Plot Area	Total_Area_On_Ground_Floor	Total_Reented_Residential_Builtup_Area	Total_Self_Residential_Builtup_Area	House_Type	Road Width	Construction_Year	House_Number	House_Category	Rate_Multiplier	Construction_Status	Survey Date	Old_Property_Tax_Id	Total_Built_Up_Area	GIS_Map_Parcel_Id	Property_Label	Old_Arv	New_Arv	Arv_Difference %	Property Tax 10%	Water_Tax 10%	Sewerage_Tax 4%	Old_Tax	New Tax
2284	Sector-9	632/1	Hari Ram	Ballu	Mawai Road Old Vijay Nagar Ghaziana d	9717167411	SelfOccupied	780	780	0	1560	Pakka	Below12	2015	632/1	Residential		Constructed	2021-04-09	N/A	1560	159	00-001	-	16286	0%	1629	1629	1629	-	4886
2285	Sector-9	h no 646	Mam Raj Singh		Near Rajkiya Inter College Sector 9 Old Vijay Nagar Ghaziabad		SelfOccupied	720	720	0	1440	Pakka	Below12	2011	h no 646	Residential		Constructed	2021-04-09	N/A	1440	160	00-001	-	15034	0%	1503	1503	1503	-	4510
2286	Sector-9	633/1	Manoj Kumar		Vijay Nagar		SelfOccupied	800	780	0	780	Pakka	Below12	2017	633/1	Residential		Constructed	2021-04-09	N/A	780	161	00-001	-	8143	0%	814	814	814	-	2443
2287	Sector-9	634	N D Tomar		Vijay Nagar		SelfOccupied	780	780	0	1530	Pakka	Below12	2015	634	Residential		Constructed	2021-04-09	N/A	1530	163	00-001	-	15973	0%	1597	1597	1597	-	4792

लिपिक हस्ताक्षर



हस्ताक्षर राजस्व निरीक्षक



कर अधीक्षक हस्ताक्षर



Zone_Name - Vijay Nagar Zone, Ward - New Vijay Nagar (14)

Sr. No.	Mohalla_Name	Govt Plot Id	Owner_Name	Father & Husband Name	Road Name	Mobile Number	Occupancy Status	Plot Area	Total Area On Ground Floor	Total Rented Residential Built up Area	Total Self Residential Built up Area	House Type	Road Width	Construction Year	House Number	House Category	Rate Multiplier	Construction Status	Survey Date	Old Property Tax Id	Total Built Up Area	GIS Map Parcel Id	Property Label	Old Arv	New Arv	Arv Difference %	Property Tax 10%	Water Tax 10%	Sewerage Tax 4%	Old Tax	New Tax
2288	Sector-9	645	Lalu Sharma		Near Rajkiya Inter College Sector 9 Old Vijay Nagar Ghaziabad		Rented	1600	1580	3160	0	Pakka	Belw12	2010	645	Residential		Constructed	2021-04-09	N/A	3160	164	00-001	-	37114	0%	3711	3711	3711	-	11134
2289	Sector-9	644	Saroj Devi	MAHESH CHAND	Vijay Nagar	9871303080	Self Occupied	800	780	0	1560	Pakka	Belw12	2012	644	Residential		Constructed	2021-04-09	N/A	1560	166	00-001	-	16286	0%	1629	1629	1629	-	4886

लिपिक हस्ताक्षर



हस्ताक्षर राजस्व निरीक्षक



कर अधीक्षक हस्ताक्षर




Zone_Name - Vijay Nagar Zone, Ward - New Vijay Nagar (14)

Sr. No.	Mohalla_Name	Govt Plot Id	Owner_Name	Father & Husband Name	Road Name	Mobile_Number	Occupancy_Status	Plot_Area	Total_Area_On_Ground_Floor	Total_Reputed_Residential_Builtup_Area	Total_Self_Residential_Builtup_Area	House_Type	Road_Width	Construction_Year	House_Number	House_Category	Rate_Multiplier	Construction_Status	Survey_Date	Old_Property_Tax_Id	Total_Built-Up_Area	GIS_Map_Parcel_Id	Property_Label	Old_Arv	New_Arv	Arv_Difference%	Property_Tax 10%	Water_Tax 10%	Sewerage_Tax 4%	Old_Tax	New Tax
2290	Sector-9	644/1	Manoj Kumar		Near Rajkiya Inter College Sector 9 Old Vijay Nagar Ghaziabad		SelfOccupied	900	780	0	780	Pakka	Belowl12	2011	644/1	Residential		Constructed	2021-04-09	N/A	780	167	00-001	-	8143	0%	814	814	814	-	2443
2291	Sector-9	789	Diwan Chand	is Blank	Partap Vihar	9871044752	SelfOccupied	800	750	0	2250	Pakka	Belowl12	2015	789	Residential		Constructed	2021-04-09	N/A	2250	168	00-001	-	23490	0%	2349	2349	2349	-	7047
2292	Sector-9	h no 636	Jagdish Kumar	DAL CHAND	Vijay Nagar	8920706651	SelfOccupied	780	780	0	830	Pakka	Belowl12	2015	h no 636	Residential		Constructed	2021-04-09	N/A	830	170	00-001	-	8665	0%	867	867	867	-	2600
2293	Sector-9	1355	Kalun	rasondi	Vijay Nagar	9540203201	SelfOccupied	800	780	0	1560	Pakka	Belowl12	2010	1355	Residential		Constructed	2021-04-09	N/A	1560	171	00-001	-	16286	0%	1629	1629	1629	-	4886


लिपिक हस्ताक्षर



हस्ताक्षर राजस्व निरीक्षक



कर अधीक्षक हस्ताक्षर



Zone_Name - Vijay Nagar Zone, Ward - New Vijay Nagar (14)

Sr. No.	Mohalla_Name	Govt Plot Id	Owner_Name	Father & Husband Name	Road Name	Mobile_Number	Occupancy_Status	Plot_Area	Total_Area_On_Ground_Floor	Total_Reputed_Residential_Builtup_Area	Total_Self_Residential_Builtup_Area	House_Type	Road_Width	Construction_Year	House_Number	House_Category	Rate_Multiplier	Construction_Status	Survey_Date	Old_Property_Tax_Id	Total_Builtup_Area	GIS_Map_Parcel_Id	Property_Label	Old_Arv	New_Arv	Arv_Difference %	Property_Tax 10%	Water_Tax 10%	Sewerage_Tax 4%	Old_Tax	New Tax
2294	Sector 9	h no. 637	N K Murariya	Balaram	Near Rajkiya Inter College Sector 9 Old Vijay Nagar Ghaziabad	9555161521	SelfOccupied	800	780	0	1530	Pakka	Belowl12	2005	h no. 637	Residential		Constructed	2021-04-09	N/A	1530	172	00-001	-	15973	0%	1597	1597	1597	-	4792
2295	Sector 9	1354	Rasoadi Shah	kanhariyalal	Near Rajkiya Inter College Sector 9 Old Vijay Nagar Ghaziabad		SelfOccupied	800	780	0	1430	Pakka	Belowl12	2015	1354	Residential		Constructed	2021-04-09	N/A	1430	173	00-001	-	14929	0%	1493	1493	1493	-	4479

लिपिक हस्ताक्षर



हस्ताक्षर राजस्व निरीक्षक



कर अधीक्षक हस्ताक्षर



Zone_Name - Vijay Nagar Zone, Ward - New Vijay Nagar (14)

Sr. No.	Mohalla_Name	Govt Plot Id	Owner_Name	Father & Husband Name	Road Name	Mobile Number	Occupancy Status	Plot Area	Total Area On Ground Floor	Total Residential Built up Area	Total Self Residential Built up Area	House Type	Road Width	Construction Year	House Number	House Category	Rate Multiplier	Construction Status	Survey Date	Old Property Tax Id	Total Built Up Area	GIS Map Parcel Id	Property Label	Old Arv	New Arv	Arv Difference %	Property Tax 10%	Water Tax 10%	Sewerage Tax 4%	Old Tax	New Tax
2296	Sector 9	1347	Kanta Devi		Near Rajkiya Inter College Sector 9 Old Vijay Nagar Ghaziabad	9652146598	Self Occupied	1100	1000	0	2000	Pakka	Belowl12	2004	1347	Residential		Constructed	2022-03-02	VN5407	2000	174	00-001	6574	20880	218%	2088	2088	2088	657	6264
2297	Sector 9	639	Anita	suren dra kumar	Near Rajkiya Inter College Sector 9 Old Vijay Nagar Ghaziabad	9555521355	Self Occupied	850	850	0	1500	Pakka	Belowl12	2010	639	Mix	5	Constructed	2022-03-02	N/A	1700	175	00-001	-	29676	0%	2968	2968	2968	-	8903

लिपिक हस्ताक्षर



हस्ताक्षर राजस्व निरीक्षक




कर अधीक्षक हस्ताक्षर



Zone_Name - Vijay Nagar Zone, Ward - New Vijay Nagar (14)

Sr. No.	Mohalla_Name	Govt Plot Id	Owner_Name	Father & Husband Name	Road Name	Mobile Number	Occupancy Status	Plot Area	Total Area On Ground Floor	Total Residential Built up Area	Total Self Residential Built up Area	House Type	Road Width	Construction Year	House Number	House Category	Rate Multiplier	Construction Status	Survey Date	Old Property Tax Id	Total Built Up Area	GIS Map Parcel Id	Property Label	Old Arv	New Arv	Arv Difference %	Property Tax 10%	Water Tax 10%	Sewerage Tax 4%	Old Tax	New Tax
2298	Sector 9	H.no-642	Suraj Bhan	manohar lal	Near Rajkiya Inter College Sector 9 Old Vijay Nagar Ghaziabad	9910806181	Self Occupied	180	180	0	360	Pakka	Belowl2	2004	H.no-642	Mix	5	Constructed	2022-03-02	N/A	540	176	00-001	-	16373	0%	1637	1637	1637	-	4912
2299	Sector 9	635/1	Chandra Yadav		Near Rajkiya Inter College Sector 9 Old Vijay Nagar Ghaziabad		Mix	2400	2400	0	3850	Pakka	Belowl2	2016	635/1	Mix	5	Constructed	2021-04-09	N/A	4800	177	00-001	-	106770	0%	10677	10677	10677	-	32031
2300	Sector 9	654	Pradeep Garg	Janeswar prasad	Old Vijay Nagar	9911695827	Rented	120	100	0	0	Pakka	Belowl2	2016	654	NonResidential	5	Constructed	2021-04-09	N/A	100	178	00-001	-	7356	0%	736	736	736	-	2207

लिपिक हस्ताक्षर



हस्ताक्षर राजस्व निरीक्षक



कर अधीक्षक हस्ताक्षर



Zone_Name - Vijay Nagar Zone, Ward - New Vijay Nagar (14)

Sr. No.	Mohalla_Name	Govt Plot Id	Owner_Name	Father & Husband Name	Road Name	Mobile Number	Occupancy_Status	Plot Area	Total_Area_On_Ground_Floor	Total_Reputed_Residential_Builtup_Area	Total_Self_Residential_Builtup_Area	House_Type	Road_Width	Construction_Year	House_Number	House_Category	Rate_Multiplier	Construction_Status	Survey_Date	Old_Property_Tax_Id	Total_Built-Up_Area	GIS_Map_Parcel_Id	Property_Label	Old_Arv	New_Arv	Arv_Difference %	Property_Tax 10%	Water_Tax 10%	Sewerage_Tax 4%	Old_Tax	New Tax
2301	Sector-9	654	Radha Rani	Rajendar Kumar	Old Vijay Nagar	9899882044	Rented	120	100	0	0	Pakka	Belw12	2016	654	NonResidential	5	Constructed	2021-04-09	N/A	100	178	00-004	-	7356	0%	736	736	736	-	2207
2302	Sector-9	654	Rajendra Kumar Verma	Hukum Singh	Old Vijay Nagar	9910789960	Rented	600	500	0	0	Pakka	Belw12	2016	654	NonResidential	5	Constructed	2021-04-09	N/A	500	178	00-005	-	36780	0%	3678	3678	3678	-	11034
2303	Sector-9	653	Ram Singh	Nihal Singh	Old Vijay Nagar	8287127658	SelfOccupied	800	750	0	1450	Pakka	Belw12	2012	653	Residential		Constructed	2021-04-09	N/A	1450	179	00-001	-	15138	0%	1514	1514	1514	-	4541
2304	Sector-9	N/A	Munni Devi		Mawai Road Old Vijay Nagar Ghaziana d		Rented	900	450	450	0	Pakka	Belw12	2003	N/A	Residential		Constructed	2022-03-02	N/A	450	180	00-001	-	4698	0%	470	470	470	-	1409
2305	Sector-9	C 653	Bhajan Lal	Mangal Singh	Old Vijay Nagar	9910264638	SelfOccupied	800	750	0	850	Pakka	Belw12	2012	C 653	Residential		Constructed	2021-04-09	N/A	850	181	00-001	-	8874	0%	887	887	887	-	2662

लिपिक हस्ताक्षर



हस्ताक्षर राजस्व निरीक्षक



कर अधीक्षक हस्ताक्षर




Zone_Name - Vijay Nagar Zone, Ward - New Vijay Nagar (14)

Sr. No.	Mohalla_Name	Govt Plot Id	Owner_Name	Father & Husband Name	Road Name	Mobile Number	Occupancy_Status	Plot Area	Total Area_Ground_Floor	Total Residental_Builtup Area	Total Self_Residental_Builtup Area	House_Type	Road Width	Construction_Year	House Number	House Category	Rate Multiplier	Construction Status	Survey Date	Old Property_Tax_Id	Total Built-Up Area	GIS_Map_Parcel_Id	Property_Label	Old_Arv	New_Arv	Arv_Difference %	Property Tax 10%	Water_Tax 10%	Sewerage_Tax 4%	Old_Tax	New Tax
2306	Sector-9	653	Shanti Devi	shreeniwas	Mawai Road Old Vijay Nagar Ghaziana d		SelfOccupied	450	450	0	900	Pakka	Belov12	2010	653	Residental		Constructed	2022-03-02	N/A	900	182	00-001	-	9396	0%	940	940	940	-	2819
2307	Sector-9	652	Krishan Chand	Chatru	Old Vijay Nagar		SelfOccupied	800	750	0	750	Pakka	Belov12	2012	652	Residental		Constructed	2021-04-09	N/A	750	183	00-001	-	7830	0%	783	783	783	-	2349
2308	Sector-9	N/A	Chandra Raj Singh		Mawai Road Old Vijay Nagar Ghaziana d		SelfOccupied	500	500	0	1000	Pakka	Belov12	2014	N/A	Residental		Constructed	2022-03-02	N/A	1000	184	00-001	-	10440	0%	1044	1044	1044	-	3132
2309	Sector-9	652	Vikas	Suresh chand	Old Vijay Nagar	9267996422	SelfOccupied	1500	1450	0	4250	Pakka	Belov12	2012	652	Residental		Constructed	2021-04-09	N/A	4250	186	00-001	-	44370	0%	4437	4437	4437	-	13311
2310	Sector-9	652/2	Manik Chand		Vijay Nagar		SelfOccupied	500	380	0	380	Pakka	Belov12	2015	652/2	Residental		Constructed	2021-04-09	N/A	380	187	00-001	-	3967	0%	397	397	397	-	1190


लिपिक हस्ताक्षर



हस्ताक्षर राजस्व निरीक्षक



कर अधीक्षक हस्ताक्षर



Zone_Name - Vijay Nagar Zone, Ward - New Vijay Nagar (14)

Sr. No.	Mohalla_Name	Govt Plot Id	Owner_Name	Father & Husband Name	Road Name	Mobile Number	Occupancy Status	Plot Area	Total Area On Ground Floor	Total Rented Residential Built up Area	Total Self Residential Built up Area	House Type	Road Width	Construction Year	House Number	House Category	Rate Multiplier	Construction Status	Survey Date	Old Property Tax Id	Total Built Up Area	GIS Map Parcel Id	Property Label	Old Arv	New Arv	Arv Difference %	Property Tax 10%	Water Tax 10%	Sewerage Tax 4%	Old Tax	New Tax
2311	Sector 9	652/1	Shushila Devi		Vijay Nagar		SelfOccupied	1000	900	0	1750	Pakka	Below 12	2015	652/1	Residential		Constructed	2021-04-09	N/A	1750	188	00-001	-	18270	0%	1827	1827	1827	-	5481
2312	Sector 9	655	Charan Singh		Old Vijay Nagar		SelfOccupied	800	780	0	1530	Pakka	Below 12	2010	655	Residential		Constructed	2021-04-09	N/A	1530	189	00-001	-	15973	0%	1597	1597	1597	-	4792
2313	Sector 9	656	Ishwarr Chand	harisingh	Vijay Nagar	9643839893	SelfOccupied	800	750	0	800	Pakka	Below 12	2010	656	Residential		Constructed	2021-04-09	N/A	800	190	00-001	-	8352	0%	835	835	835	-	2506
2314	Sector 9	656	Suraj Pal	Harisingh	Old Vijay Nagar	9990641616	SelfOccupied	800	780	0	1580	Pakka	Below 12	2010	656	Residential		Constructed	2021-04-09	N/A	1580	191	00-001	-	16495	0%	1650	1650	1650	-	4949
2315	Sector 9	657	Mangloo	vijaynagar	Vijay Nagar	8368770267	SelfOccupied	1000	980	0	1930	Kutcha	Below 12	2013	657	Residential		Constructed	2021-04-09	N/A	1930	192	00-001	-	20149	0%	2015	2015	2015	-	6045
2316	Sector 9	102	Indra Rani	surajbhan	Vijay Nagar	9910806181	SelfOccupied	980	980	0	2880	Pakka	Below 12	2018	102	Residential		Constructed	2021-04-09	N/A	2880	193	00-001	-	30067	0%	3007	3007	3007	-	9020

लिपिक हस्ताक्षर



हस्ताक्षर राजस्व निरीक्षक



कर अधीक्षक हस्ताक्षर



Zone_Name - Vijay Nagar Zone, Ward - New Vijay Nagar (14)

Sr. No.	Mohalla_Name	Govt Plot Id	Owner_Name	Father & Husband Name	Road Name	Mobile_Number	Occupancy_Status	Plot_Area	Total_Area_On_Ground_Floor	Total_Reputed_Residential_Builtup_Area	Total_Self_Residential_Builtup_Area	House_Type	Road_Width	Construction_Year	House_Number	House_Category	Rate_Multiplier	Construction_Status	Survey_Date	Old_Property_Tax_Id	Total_Builtup_Area	GIS_Map_Parcel_Id	Property_Label	Old_Arv	New_Arv	Arv_Difference %	Property_Tax 10%	Water_Tax 10%	Sewerage_Tax 4%	Old_Tax	New Tax
2317	Sector-9	659	Kanwal Pal	VIJAY NAGAR	Vijay Nagar	8527587433	SelfOccupied	780	780	0	1530	Pakka	Belw12	2015	659	Residential		Constructed	2021-04-09	N/A	1530	194	00-001	-	15973	0%	1597	1597	1597	-	4792
2318	Sector-9	659/A	Kuldeep Singh	kuwar pal singh	Vijay Nagar	9650107929	SelfOccupied	4100	1400	0	4100	Pakka	Belw12	2009	659/A	Residential		Constructed	2021-04-09	N/A	4100	195	00-001	-	42804	0%	4280	4280	4280	-	12841
2319	Sector-9	660	Gajendra Prasad		Mawai Road Old Vijay Nagar Ghaziana	9971420446	SelfOccupied	150	150	0	150	Pakka	Belw12	2010	660	Mix	5	Constructed	2022-03-02	N/A	300	196	00-001	-	12078	0%	1208	1208	1208	-	3623
2320	Sector-9	N/A	N/A		Mawai Road Old Vijay Nagar Ghaziana		SelfOccupied	500	500	0	1000	Pakka	Belw12	2014	N/A	Residential		Constructed	2022-03-02	N/A	1000	197	00-001	-	10440	0%	1044	1044	1044	-	3132

लिपिक हस्ताक्षर



हस्ताक्षर राजस्व निरीक्षक



कर अधीक्षक हस्ताक्षर



Zone_Name - Vijay Nagar Zone, Ward - New Vijay Nagar (14)

Sr. No.	Mohalla_Name	Govt Plot Id	Owner_Name	Father & Husband Name	Road Name	Mobile Number	Occupancy Status	Plot Area	Total Area On Ground Floor	Total Residential Built up Area	Total Self Residential Built up Area	House Type	Road Width	Construction Year	House Number	House Category	Rate Multiplier	Construction Status	Survey Date	Old Property Tax Id	Total Built Up Area	GIS Map Parcel Id	Property Label	Old Arv	New Arv	Arv Difference %	Property Tax 10%	Water Tax 10%	Sewerage Tax 4%	Old Tax	New Tax
2321	Sector 9	660	Suran Lata	Roop Chandra	Vijay Nagar		SelfOccupied	1000	900	0	2500	Pakka	Belw12	2015	660	Residential		Constructed	2021-04-09	N/A	2500	198	00-001	-	26100	0%	2610	2610	2610	-	7830
2322	Sector 9	h no 660	Bharti Varma	Manoj Kumar	Vijay Nagar	9560212082	SelfOccupied	1000	900	0	1750	Pakka	Belw12	2015	h no 660	Residential		Constructed	2021-04-09	N/A	1750	199	00-001	-	18270	0%	1827	1827	1827	-	5481
2323	Sector 9	661	Shri Prakash	Triloki	Vijay Nagar	9350202162	SelfOccupied	500	500	0	700	Pakka	Belw12	2010	661	Mix	5	Constructed	2021-04-09	N/A	1000	200	00-001	-	28332	0%	2833	2833	2833	-	8500
2324	Sector 9	N/A	Triloki Saran		Mawai Road Old Vijay Nagar Ghaziana d	9818106399	Mix	4800	2400	0	1600	Kutcha	Belw12	2014	N/A	Mix	5	Constructed	2022-03-02	N/A	2400	201	00-001	-	72768	0%	7277	7277	7277	-	21830
2325	Sector 9	661-662	Munna Lal	TRILOKI SARA AN	Mawai Road Old Vijay Nagar Ghaziana d	8800981922	Mix	2500	2500	0	3800	Pakka	Belw12	2003	661-662	Mix	5	Constructed	2022-03-02	N/A	4300	203	00-001	-	74712	0%	7471	7471	7471	-	22414

लिपिक हस्ताक्षर



हस्ताक्षर राजस्व निरीक्षक



कर अधीक्षक हस्ताक्षर




Zone_Name - Vijay Nagar Zone, Ward - New Vijay Nagar (14)

Sr. No.	Mohalla_Name	Govt Plot Id	Owner_Name	Father & Husband Name	Road Name	Mobile Number	Occupancy_Status	Plot Area	Total_Area_On_Ground_Floor	Total_Reented_Residential_Builtup_Area	Total_Self_Residential_Builtup_Area	House_Type	Road Width	Construction_Year	House_Number	House_Category	Rate_Multiplier	Construction_Status	Survey Date	Old_Property_Tax_Id	Total_Built_Up_Area	GIS_Map_Parcel_Id	Property_Label	Old_Arv	New_Arv	Arv_Difference %	Property Tax 10%	Water_Tax 10%	Sewerage_Tax 4%	Old_Tax	New Tax
2326	Sector 9	1408	Kamlesh	Iswar chand	Vijay Nagar	8510808148	SelfOccupied	1000	950	0	2750	Pakka	Below12	2011	1408	Residential		Constructed	2021-04-09	N/A	2750	204	00-001	-	28710	0%	2871	2871	2871	-	8613
2327	Sector 9	665/1	Radhe Shyam		Vijay Nagar		SelfOccupied	980	980	0	1930	Pakka	Below12	2017	665/1	Residential		Constructed	2021-04-09	N/A	1930	206	00-001	-	20149	0%	2015	2015	2015	-	6045
2328	Sector 9	660	Raghubir Singh		Vijay Nagar		SelfOccupied	800	780	0	1530	Pakka	Below12	2010	660	Residential		Constructed	2021-04-09	N/A	1530	207	00-001	-	15973	0%	1597	1597	1597	-	4792
2329	Sector 9	668	Sagar Singh	ram sarup	Old Vijay Nagar	9818968102	SelfOccupied	1500	1480	0	1480	Pakka	Below12	2010	658	Residential		Constructed	2021-04-09	N/A	1480	208	00-001	-	15451	0%	1545	1545	1545	-	4635
2330	Sector 9	669/4	Jai Prakash	SHRI RAMSARUP	Vijay Nagar	9818233392	SelfOccupied	980	980	0	2940	Pakka	Below12	2015	669/4	Residential		Under Construction	2021-04-09	N/A	2940	209	00-001	-	0	0%	0	0	0	-	0

लिपिक हस्ताक्षर



हस्ताक्षर राजस्व निरीक्षक



कर अधीक्षक हस्ताक्षर



Zone_Name - Vijay Nagar Zone, Ward - New Vijay Nagar (14)

Sr. No.	Mohalla_Name	Govt Plot Id	Owner_Name	Father & Husband Name	Road Name	Mobile Number	Occupancy_Status	Plot Area	Total_Area_On_Ground_Floor	Total_Residential_Builtup_Area	Total_Self_Residential_Builtup_Area	House_Type	Road_Width	Construction_Year	House_Number	House_Category	Rate_Multiplier	Construction_Status	Survey Date	Old_Property_Tax_Id	Total_Built-Up_Area	GIS_Map_Parcel_Id	Property_Label	Old_Arv	New_Arv	Arv_Difference %	Property Tax 10%	Water_Tax 10%	Sewerage_Tax 4%	Old_Tax	New Tax
2331	Sector 9	668	N/A		New Vijay Nagar		SelfOccupied	2500	0	0	0	VacantLand	Belw12	0	668	Residential		NotConstructed	2021-04-02	N/A	0	210	00-001	-	0	0%	0	0	0	-	0
2332	Sector 9	660	Rishi Pal Singh	guljati	Vijay Nagar	8384017692	SelfOccupied	800	780	0	1560	Pakka	Belw12	2013	660	Residential		Constructed	2021-04-09	N/A	1560	211	00-001	-	16286	0%	1629	1629	1629	-	4886
2333	Sector 9	660	J P Varma		Vijay Nagar		SelfOccupied	780	750	0	1500	Pakka	Belw12	2015	660	Residential		Constructed	2021-04-09	N/A	1500	214	00-001	-	15660	0%	1566	1566	1566	-	4698
2334	Sector 9	G no 3	Mahander Singh	sotal singh	Old Vijay Nagar	8700874547	SelfOccupied	500	450	0	900	Pakka	Belw12	2010	G no 3	Residential		Constructed	2021-04-09	N/A	900	215	00-001	-	9396	0%	940	940	940	-	2819
2335	Sector 9	g-83	N/A		New Vijay Nagar		SelfOccupied	800	780	0	1630	Pakka	Belw12	2010	g-83	Residential		Constructed	2021-04-12	N/A	1630	216	00-001	-	17017	0%	1702	1702	1702	-	5105
2336	Sector 9	670	Hukum Singh		Old Vijay Nagar	7557464792	SelfOccupied	1500	1480	0	1530	Pakka	Belw12	2010	670	Residential		Constructed	2021-04-09	N/A	1530	276	00-001	-	15973	0%	1597	1597	1597	-	4792

लिपिक हस्ताक्षर



हस्ताक्षर राजस्व निरीक्षक



कर अधीक्षक हस्ताक्षर



Zone_Name - Vijay Nagar Zone, Ward - New Vijay Nagar (14)

Sr. No.	Mohalla_Name	Govt Plot Id	Owner_Name	Father & Husband Name	Road Name	Mobile Number	Occupancy Status	Plot Area	Total Area On Ground Floor	Total Rented Residential Built up Area	Total Self Residential Built up Area	House Type	Road Width	Construction Year	House Number	House Category	Rate Multiplier	Construction Status	Survey Date	Old Property Tax Id	Total Built Up Area	GIS Map Parcel Id	Property Label	Old Arv	New Arv	Arv Difference %	Property Tax 10%	Water Tax 10%	Sewerage Tax 4%	Old Tax	New Tax
2337	Sector 9	670	Lala Ram	sanwalia	Vijay Nagar		SelfOccupied	800	800	0	800	Pakka	Belowl12	2013	670	Residential		Constructed	2021-04-09	N/A	800	277	00-001	-	8352	0%	835	835	835	-	2506
2338	Sector 9	670	Chameli Devi	gangadass	Vijay Nagar	9718894684	SelfOccupied	800	750	0	750	Pakka	Belowl12	2003	670	Residential		Constructed	2021-04-09	N/A	750	278	00-001	-	7830	0%	783	783	783	-	2349
2339	Sector 9	670 A	Kamlesh	bhartsingh	Vijay Nagar		SelfOccupied	800	750	0	1450	Pakka	Belowl12	2015	670 A	Residential		Constructed	2021-04-09	N/A	1450	279	00-001	-	15138	0%	1514	1514	1514	-	4541
2340	Sector 9	h no 670	Krishna Kumar	Deshraj	Vijay Nagar	9999269381	SelfOccupied	800	750	0	2150	Pakka	Belowl12	2015	h no 670	Residential		Constructed	2021-04-09	N/A	2150	280	00-001	-	22446	0%	2245	2245	2245	-	6734
2341	Sector 9	670/2	Krishan Pal		Vijay Nagar		SelfOccupied	800	700	0	780	Pakka	Belowl12	2015	670/2	Residential		Constructed	2021-04-09	N/A	780	281	00-001	-	8143	0%	814	814	814	-	2443
2342	Sector 9	123	Ram Pal	Ratan	Old Vijay Nagar	9958513209	SelfOccupied	1000	900	0	1750	Pakka	Belowl12	2016	123	Residential		Constructed	2021-04-09	N/A	1750	282	00-001	-	18270	0%	1827	1827	1827	-	5481

लिपिक हस्ताक्षर



हस्ताक्षर राजस्व निरीक्षक



कर अधीक्षक हस्ताक्षर




Zone_Name - Vijay Nagar Zone, Ward - New Vijay Nagar (14)

Sr. No.	Mohalla_Name	Govt Plot Id	Owner_Name	Father & Husband Name	Road Name	Mobile Number	Occupancy Status	Plot Area	Total Area On Ground Floor	Total Rented Residential Built up Area	Total Self Residential Built up Area	House Type	Road Width	Construction Year	House Number	House Category	Rate Multiplier	Construction Status	Survey Date	Old Property Tax Id	Total Built up Area	GIS Map Parcel Id	Property Label	Old Arv	New Arv	Arv Difference %	Property Tax 10%	Water Tax 10%	Sewerage Tax 4%	Old Tax	New Tax
2343	Sector 9	f-123	Charan Singh	p. u singh	Old Vijay Nagar	9718555074	Self Occupied	800	750	0	1500	Pakka	Below 12	2010	f-123	Residential		Constructed	2021-04-09	N/A	1500	284	00-001	-	15660	0%	1566	1566	1566	-	4698
2344	Sector 9	118	Parveen Kumar Jain		Mawai Road Old Vijay Nagar Ghaziana d	9871722188	Self Occupied	450	450	0	900	Pakka	Below 12	2018	G-118	Residential		Constructed	2022-03-02	VN7912	900	286	00-001	5659	9396	66%	940	940	940	566	2819
2345	Sector 9	second left - F 123	Narendra Kumar Tiwari		Vijay Nagar		Self Occupied	1450	750	0	1450	Pakka	Below 12	2003	second left F- 123	Residential		Constructed	2021-04-09	N/A	1450	287	00-001	-	15138	0%	1514	1514	1514	-	4541
2346	Sector 9	636	Indara Gutam	ved Parkash Gutam	Vijay Nagar		Self Occupied	800	780	0	780	Kutcha	Below 12	2013	h no 636	Residential		Constructed	2021-04-09	N/A	780	288	00-001	-	8143	0%	814	814	814	-	2443

लिपिक हस्ताक्षर



हस्ताक्षर राजस्व निरीक्षक




कर अधीक्षक हस्ताक्षर



Zone_Name - Vijay Nagar Zone, Ward - New Vijay Nagar (14)

Sr. No.	Mohalla_Name	Govt Plot Id	Owner_Name	Father & Husband Name	Road Name	Mobile Number	Occupancy_Status	Plot Area	Total_Area_On_Ground_Floor	Total_Rented_Residential_Builtup_Area	Total_Self_Residential_Builtup_Area	House_Type	Road_Width	Construction_Year	House_Number	House_Category	Rate_Multiplier	Construction_Status	Survey_Date	Old_Property_Tax_Id	Total_Builtup_Area	GIS_Map_Parcel_Id	Property_Label	Old_Arv	New_Arv	Arv_Difference %	Property_Tax 10%	Water_Tax 10%	Sewerage_Tax 4%	Old_Tax	New Tax
2347	Sector-9	N/A	N/A		Mawai Road Old Vijay Nagar Ghaziana d		Mix	2500	2500	2000	4400	Pakka	Below12	2010	N/A	Mix	5	Constructed	2022-03-02	N/A	7000	289	00-001	-	111474	0%	11147	11147	11147	-	33442
2348	Sector-9	672	Ashok Kumar	BHUL E RAM	Mawai Road Old Vijay Nagar Ghaziana d	7065200390	SelfOccupied	900	900	0	2350	Pakka	Below12	2012	672	Mix	5	Constructed	2022-03-02	N/A	2700	290	00-001	-	49062	0%	4906	4906	4906	-	14719
2349	Sector-9	N/A	N/A		Mawai Road Old Vijay Nagar Ghaziana d		Mix	900	900	900	1700	Pakka	Below12	2018	N/A	Mix	5	Constructed	2022-03-02	N/A	2700	291	00-001	-	36501	0%	3650	3650	3650	-	10950

लिपिक हस्ताक्षर



हस्ताक्षर राजस्व निरीक्षक



कर अधीक्षक हस्ताक्षर



Zone_Name - Vijay Nagar Zone, Ward - New Vijay Nagar (14)

Sr. No.	Mohalla_Name	Govt Plot Id	Owner_Name	Father & Husband Name	Road Name	Mobile_Number	Occupancy_Status	Plot_Area	Total_Area_On_Ground_Floor	Total_Rented_Residential_Builtup_Area	Total_Self_Residential_Builtup_Area	House_Type	Road_Width	Construction_Year	House_Number	House_Category	Rate_Multiplier	Construction_Status	Survey_Date	Old_Property_Tax_Id	Total_Builtup_Area	GIS_Map_Parcel_Id	Property_Label	Old_Arv	New_Arv	Arv_Difference %	Property_Tax 10%	Water_Tax 10%	Sewerage_Tax 4%	Old_Tax	New Tax
2350	Sector-9	N/A	Dinesh Kumar	Late. Mukut Lal	Mawai Road Old Vijay Nagar Ghaziana d	9540167979	SelfOccupied	200	200	0	0	Pakka	Below12	2010	N/A	NonResidential	5	Constructed	2022-03-02	N/A	200	292	00-001	-	8352	0%	835	835	835	-	2506
2351	Sector-9	119	Pusa		Mawai Road Old Vijay Nagar Ghaziana d	8127048673	SelfOccupied	250	200	0	250	Pakka	Below12	2003	NEAR BY 119	Mix	5	Constructed	2022-03-02	N/A	450	293	00-001	-	16626	0%	1663	1663	1663	-	4988
2352	Sector-9	N/A	N/A		Mawai Road Old Vijay Nagar Ghaziana d		Mix	1300	1300	0	4700	Pakka	Below12	2014	N/A	Mix	5	Constructed	2022-03-02	N/A	5200	294	00-001	-	84108	0%	8411	8411	8411	-	25232
2353	Sector-9	G 207	Vimlesh	pawan yadav	Vijay Nagar	9311577667	SelfOccupied	2500	2400	0	8400	Pakka	Below12	2014	G-207	Mix	5	Constructed	2021-04-09	N/A	8700	295	00-001	-	108720	0%	10872	10872	10872	-	32616

लिपिक हस्ताक्षर



हस्ताक्षर राजस्व निरीक्षक



कर अधीक्षक हस्ताक्षर



Zone_Name - Vijay Nagar Zone, Ward - New Vijay Nagar (14)

Sr. No.	Mohalla_Name	Govt Plot Id	Owner_Name	Father & Husband Name	Road Name	Mobile Number	Occupancy Status	Plot Area	Total Area On Ground Floor	Total Rented Residential Built up Area	Total Self Residential Built up Area	House Type	Road Width	Construction Year	House Number	House Category	Rate Multiplier	Construction Status	Survey Date	Old Property Tax Id	Total Built Up Area	GIS Map Parcel Id	Property Label	Old Arv	New Arv	Arv Difference %	Property Tax 10%	Water Tax 10%	Sewerage Tax 4%	Old Tax	New Tax
2354	Sector-9	N/A	N/A		Mawai Road Old Vijay Nagar Ghaziana d		SelfOccupied	300	250	0	900	Pakka	Belw12	2003	N/A	Mix	3	Constructed	2022-03-02	N/A	1150	296	00-001	-	19908	0%	1991	1991	1991	-	5972
2355	Sector-9	G 205	Sarswati Devi		Vijay Nagar		SelfOccupied	780	780	0	2360	Pakka	Belw12	2010	G-205	Residential		Constructed	2021-04-09	N/A	2360	297	00-001	-	24638	0%	2464	2464	2464	-	7392
2356	Sector-9	kh no 1443 /1	Muna Lal		Vijay Nagar		SelfOccupied	800	800	0	700	Pakka	Belw12	2003	kh no 1443/1	Mix	5	Constructed	2021-04-09	N/A	800	298	00-001	-	14316	0%	1432	1432	1432	-	4295
2357	Sector-9	h no 1433	Nirma Devi	bhagwan singh	Vijay Nagar	8506853783	SelfOccupied	1150	550	0	1100	Pakka	Belw12	2003	h no 1433	Residential		Constructed	2021-04-09	N/A	1100	299	00-001	-	11484	0%	1148	1148	1148	-	3445

लिपिक हस्ताक्षर



हस्ताक्षर राजस्व निरीक्षक



कर अधीक्षक हस्ताक्षर



Zone_Name - Vijay Nagar Zone, Ward - New Vijay Nagar (14)

Sr. No.	Mohalla_Name	Govt Plot Id	Owner_Name	Father & Husband Name	Road Name	Mobile Number	Occupancy Status	Plot Area	Total Area On Ground Floor	Total Residential Built up Area	Total Self Residential Built up Area	House Type	Road Width	Construction Year	House Number	House Category	Rate Multiplier	Construction Status	Survey Date	Old Property Tax Id	Total Built Up Area	GIS Map Parcel Id	Property Label	Old Arv	New Arv	Arv Difference %	Property Tax 10%	Water Tax 10%	Sewerage Tax 4%	Old Tax	New Tax
2358	Sector 9	KH NO. 45	Amit Aggarwal	LAL SINGH KUMAR AGGARWAL	Mawai Road Old Vijay Nagar Ghaziana d	9911239592	Self Occupied	450	450	0	1100	Pakka	Below 12	2013	KH NO. 45	Mix	5	Constructed	2022-03-02	N/A	1350	300	00-001	-	29004	0%	2900	2900	2900	-	8701
2359	Sector 9	N/A	Vikas Yadav		Mawai Road Old Vijay Nagar Ghaziana d		Rented	450	450	450	0	Pakka	Below 12	2010	N/A	Mix	5	Constructed	2022-03-02	N/A	900	301	00-001	-	36821	0%	3682	3682	3682	-	11046
2360	Sector 9	G-1436/1	Dharam Kumar		Vijay Nagar		Self Occupied	2000	1900	0	3950	Pakka	Below 12	2020	G-1436/1	Residential		Under Construction	2021-04-09	N/A	3950	302	00-001	-	0	0%	0	0	0	-	0
2361	Sector 9	986	Laxmi Devi	umes h chand	Old Vijay Nagar		Self Occupied	600	550	0	1200	Pakka	Below 12	2010	986	Residential		Constructed	2021-04-09	N/A	1200	303	00-001	-	12528	0%	1253	1253	1253	-	3758

लिपिक हस्ताक्षर



हस्ताक्षर राजस्व निरीक्षक



कर अधीक्षक हस्ताक्षर



Zone_Name - Vijay Nagar Zone, Ward - New Vijay Nagar (14)

Sr. No.	Mohalla_Name	Govt Plot Id	Owner_Name	Father & Husband Name	Road Name	Mobile_Number	Occupancy_Status	Plot_Area	Total_Area_On_Ground_Floor	Total_Reputed_Residential_Builtup_Area	Total_Self_Residential_Builtup_Area	House_Type	Road_Width	Construction_Year	House_Number	House_Category	Rate_Multiplier	Construction_Status	Survey_Date	Old_Property_Tax_Id	Total_Built-Up_Area	GIS_Map_Parcel_Id	Property_Label	Old_Arv	New_Arv	Arv_Difference %	Property Tax 10%	Water_Tax 10%	Sewerage_Tax 4%	Old_Tax	New Tax
2362	Sector-9	G-1337	Durgesh Goar	Rajendra prasad gaur	Vijay Nagar	9718439393	SelfOccupied	800	750	0	2150	Pakka	Belw12	2015	G-1337	Residential		Constructed	2021-04-09	N/A	2150	304	00-001	-	22446	0%	2245	2245	2245	-	6734
2363	Sector-9	G-1436	Radha Rani	budhram	Vijay Nagar	9871730131	SelfOccupied	800	780	0	780	Pakka	Belw12	2013	G-1436	Residential		Under Construction	2021-04-09	N/A	780	305	00-001	-	0	0%	0	0	0	-	0
2364	Sector-9	45/1	Taywanti Devi	Nand Ram Yadav	Old Vijay Nagar	8010191914	SelfOccupied	1000	950	0	1850	Pakka	Belw12	2012	45/1	Residential		Constructed	2021-04-09	N/A	1850	306	00-001	-	19314	0%	1931	1931	1931	-	5794
2365	Sector-9	G-190	Reeta Sharma	DV Sharma	Old Vijay Nagar	9891915329	SelfOccupied	800	750	0	2150	Pakka	Belw12	2012	G-190	Residential		Constructed	2021-04-09	N/A	2150	307	00-001	-	22446	0%	2245	2245	2245	-	6734
2366	Sector-9	G-45	R. K Saini	r S shani	Vijay Nagar	9910432791	SelfOccupied	800	750	0	2150	Pakka	Belw12	2003	G-45	Residential		Constructed	2021-04-09	N/A	2150	308	00-001	-	22446	0%	2245	2245	2245	-	6734

लिपिक हस्ताक्षर



हस्ताक्षर राजस्व निरीक्षक



कर अधीक्षक हस्ताक्षर



Zone_Name - Vijay Nagar Zone, Ward - New Vijay Nagar (14)

Sr. No.	Mohalla_Name	Govt Plot Id	Owner_Name	Father & Husband Name	Road Name	Mobile Number	Occupancy_Status	Plot Area	Total_Area_On_Ground_Floor	Total_Rented_Residential_Builtup_Area	Total_Self_Residential_Builtup_Area	House_Type	Road_Width	Construction_Year	House_Number	House_Category	Rate_Multiplier	Construction_Status	Survey Date	Old_Property_Tax_Id	Total_Built-Up_Area	GIS_Map_Parcel_Id	Property_Label	Old_Arv	New_Arv	Arv_Difference %	Property Tax 10%	Water_Tax 10%	Sewerage_Tax 4%	Old_Tax	New Tax
2367	Sector-9	G-191	Ram Kaish Saini	RAM SINGH SAINI	Mawai Road Old Vijay Nagar Ghaziana d	9818213398	SelfOccupied	550	550	0	1650	Pakka	Below12	2016	G-191	Residential		Constructed	2022-03-02	N/A	1650	309	00-001	-	17226	0%	1723	1723	1723	-	5168
2368	Sector-9	G-193	A K Sharma		Mawai Road Old Vijay Nagar Ghaziana d	9811354773	SelfOccupied	500	500	0	1500	Pakka	Below12	2010	G-193	Residential		Constructed	2022-03-02	N/A	1500	310	00-001	-	15660	0%	1566	1566	1566	-	4698
2369	Sector-9	G-194	Veena Sharma	Subhash Sharma	Old Vijay Nagar	9717632211	SelfOccupied	800	750	0	2100	Pakka	Below12	2004	G-194	Residential		Constructed	2021-04-09	N/A	2100	311	00-001	-	21924	0%	2192	2192	2192	-	6577
2370	Sector-9	h no 45	Harendra Singh	Ravindra Singh	Vijay Nagar	9717632237	SelfOccupied	1000	900	0	1800	Pakka	Below12	2015	h no 45	Residential		Constructed	2021-04-09	N/A	1800	312	00-001	-	18792	0%	1879	1879	1879	-	5638

लिपिक हस्ताक्षर



हस्ताक्षर राजस्व निरीक्षक



कर अधीक्षक हस्ताक्षर



Zone_Name - Vijay Nagar Zone, Ward - New Vijay Nagar (14)

Sr. No.	Mohalla_Name	Govt Plot Id	Owner_Name	Father & Husband Name	Road Name	Mobile Number	Occupancy Status	Plot Area	Total Area On Ground Floor	Total Residental Built up Area	Total Self Residental Built up Area	House Type	Road Width	Construction Year	House Number	House Category	Rate Multiplier	Construction Status	Survey Date	Old Property Tax Id	Total Built Up Area	GIS Map Parcel Id	Property Label	Old Arv	New Arv	Arv Difference %	Property Tax 10%	Water Tax 10%	Sewerage Tax 4%	Old Tax	New Tax
2371	Sector 9	h no 187	K. P Singh	mohan singhn ear	Vijay Nagar	9582514959	SelfOccupied	800	750	0	1450	Pakka	Belw12	2015	h no 187	Residental		Constructed	2021-04-09	N/A	1450	313	00-001	-	15138	0%	1514	1514	1514	-	4541
2372	Sector 9	sec 9	Jaiwanti Devi		Vijay Nagar	8010191914	SelfOccupied	1500	1450	0	2850	Pakka	Belw12	2003	sec.9	Residental		Constructed	2021-04-09	N/A	2850	315	00-001	-	29754	0%	2975	2975	2975	-	8926
2373	Sector 9	184	Vinod Yadav		Mawai Road Old Vijay Nagar Ghaziana d		SelfOccupied	750	750	0	1500	Pakka	Belw12	2010	G-184	Residental		Constructed	2022-03-02	N/A	1500	317	00-001	-	15660	0%	1566	1566	1566	-	4698
2374	Sector 9	G. 183	Saroj	rajarajam	Vijay Nagar	8860603646	SelfOccupied	800	750	0	1550	Pakka	Belw12	2003	G. 183	Residental		Constructed	2021-04-09	N/A	1550	318	00-001	-	16182	0%	1618	1618	1618	-	4855
2375	Sector 9	g-182	Vishnu Dayal Verma	raghunath Prasad Verma	Old Vijay Nagar	8800239483	SelfOccupied	500	450	0	1400	Pakka	Belw12	2010	g-182	Residental		Constructed	2021-04-09	N/A	1400	319	00-001	-	14616	0%	1462	1462	1462	-	4385

लिपिक हस्ताक्षर



हस्ताक्षर राजस्व निरीक्षक



कर अधीक्षक हस्ताक्षर



Zone_Name - Vijay Nagar Zone, Ward - New Vijay Nagar (14)

Sr. No.	Mohalla_Name	Govt Plot Id	Owner_Name	Father & Husband Name	Road Name	Mobile Number	Occupancy Status	Plot Area	Total Area On Ground Floor	Total Rented Residential Built up Area	Total Self Residential Built up Area	House Type	Road Width	Construction Year	House Number	House Category	Rate Multiplier	Construction Status	Survey Date	Old Property Tax Id	Total Built Up Area	GIS Map Parcel Id	Property Label	Old Arv	New Arv	Arv Difference %	Property Tax 10%	Water Tax 10%	Sewerage Tax 4%	Old Tax	New Tax
2376	Sector-9	G181	Dindyal Sharm a	Atul KUMAR	Mawai Road Old Vijay Nagar Ghaziana d		SelfOccupied	450	450	0	900	Pakka	Below12	2014	G181	Residential		Constructed	2022-03-02	N/A	900	320	00-001	-	9396	0%	940	940	940	-	2819
2377	Sector-9	h no 1456	Pravesh	madan kumar	Vijay Nagar	7042564891	SelfOccupied	1800	1800	0	5200	Pakka	Below12	2003	h no 1456	Mix	5	Constructed	2021-04-09	N/A	5400	321	00-001	-	68304	0%	6830	6830	6830	-	20491
2378	Sector-9	N/A	Water Pump		Old Vijay Nagar		Mix	26000	6000	0	5800	Pakka	TwelveTo24	2003	N/A	Mix	3	Constructed	2022-03-02	N/A	6000	370	00-001	-	87101	0%	8710	8710	8710	-	26130
2379	Sector-9	NAGAR NIGAM OFFICE	Nagar Nigam		J. K. G. International School Sector 9 New Vijay Nagar Ghaziabad		Mix	36000	#####	0	0	Pakka	TwelveTo24	2003	NAGAR NIGAM OFFICE	NonResidential	3,5,5,5,3,5,5,5	Constructed	2022-03-02	N/A	20000	375	00-001	-	#####	0%	#####	#####	#####	-	456892

लिपिक हस्ताक्षर



हस्ताक्षर राजस्व निरीक्षक




कर अधीक्षक हस्ताक्षर



Zone_Name - Vijay Nagar Zone, Ward - New Vijay Nagar (14)

Sr. No.	Mohalla_Name	Govt Plot Id	Owner_Name	Father & Husband Name	Road Name	Mobile Number	Occupancy_Status	Plot Area	Total_Area_On_Ground_Floor	Total_Reputed_Residential_Builtup_Area	Total_Self_Residential_Builtup_Area	House_Type	Road Width	Construction_Year	House_Number	House_Category	Rate_Multiplier	Construction_Status	Survey Date	Old_Property_Tax_Id	Total_Built-Up_Area	GIS_Map_Parcel_Id	Property_Label	Old_Arv	New_Arv	Arv_Difference %	Property Tax 10%	Water_Tax 10%	Sewerage_Tax 4%	Old_Tax	New Tax
2380	Sector-9	G 44/1	Vijay Agrawal		Old Vijay Nagar		SelfOccupied	500	450	0	1650	Pakka	Belov12	2016	G 44/1	Residential		Constructed	2021-04-09	N/A	1650	376	00-001	-	17226	0%	1723	1723	1723	-	5168
2381	Sector-9	sec 9	Pawan Kumar Sharma	Lakhi Ram	Mawai Road Old Vijay Nagar Ghaziana d	9891317477	SelfOccupied	350	350	0	1050	Pakka	Belov12	2015	sec 9	Residential		Constructed	2021-04-09	N/A	1050	377	00-001	-	10962	0%	1096	1096	1096	-	3289
2382	Sector-9	986	Jafrud een	Alla bux	Old Vijay Nagar	9718957274	SelfOccupied	800	800	0	1450	Pakka	Belov12	2005	986	Mix	5	Constructed	2021-04-09	N/A	1600	378	00-001	-	25650	0%	2565	2565	2565	-	7695
2383	Sector-9	g-986 A	Mohd Salim	nanhey khan	Old Vijay Nagar	8010380572	SelfOccupied	800	750	0	2300	Pakka	Belov12	2010	g-986 a	Residential		Constructed	2021-04-09	N/A	2300	379	00-001	-	24012	0%	2401	2401	2401	-	7204
2384	Sector-9	986/9	Hari Babu	Vijay pal singh	Vijay Nagar	9717632856	SelfOccupied	1000	850	0	850	Pakka	Belov12	2015	986/9	Residential		Constructed	2021-04-09	N/A	850	381	00-001	-	8874	0%	887	887	887	-	2662
2385	Sector-9	h no 966	Suman Rani	Hari babu	Vijay Nagar	9717632856	Mix	1500	1500	0	4000	Pakka	Belov12	2015	h no 966	Mix	5	Constructed	2021-04-09	N/A	4500	382	00-001	-	76800	0%	7680	7680	7680	-	23040

लिपिक हस्ताक्षर



हस्ताक्षर राजस्व निरीक्षक



कर अधीक्षक हस्ताक्षर



Zone_Name - Vijay Nagar Zone, Ward - New Vijay Nagar (14)

Sr. No.	Mohalla_Name	Govt Plot Id	Owner_Name	Father & Husband Name	Road Name	Mobile Number	Occupancy_Status	Plot Area	Total Area On Ground Floor	Total Rented Residential Built up Area	Total Self Residential Built up Area	House Type	Road Width	Construction Year	House Number	House Category	Rate Multiplier	Construction Status	Survey Date	Old Property Tax Id	Total Built Up Area	GIS Map Parcel Id	Property Label	Old Arv	New Arv	Arv Difference %	Property Tax 10%	Water Tax 10%	Sewerage Tax 4%	Old Tax	New Tax
2386	Sector-9	G-1	Malti Devi	Ramsh Chand	Vijay Nagar	9958904295	SelfOccupied	900	900	0	2300	Pakka	Belw12	2015	G-1	Mix	5	Constructed	2021-04-09	N/A	2700	383	00-001	-	52044	0%	5204	5204	5204	-	15613
2387	Sector-9	h no 1459	Subhash Chand Rajput	Sri phool Singh	Old Vijay Nagar	9810239692	SelfOccupied	1500	1400	0	2850	Pakka	Belw12	2012	h no 1459	Residential		Constructed	2021-04-09	N/A	2850	385	00-001	-	29754	0%	2975	2975	2975	-	8926
2388	Sector-9	near 1459	N/A		Mawai Road Old Vijay Nagar Ghaziana d		SelfOccupied	900	900	0	1800	Pakka	Belw12	2010	near 1459	Residential		Constructed	2022-03-02	N/A	1800	386	00-001	-	18792	0%	1879	1879	1879	-	5638
2389	Sector-9	NEAR BY 1459	N/A		Mawai Road Old Vijay Nagar Ghaziana d		SelfOccupied	900	900	0	2700	Pakka	Belw12	2003	NEAR BY 1459	Residential		Constructed	2022-03-02	N/A	2700	387	00-001	-	28188	0%	2819	2819	2819	-	8456

लिपिक हस्ताक्षर



हस्ताक्षर राजस्व निरीक्षक



कर अधीक्षक हस्ताक्षर



Zone_Name - Vijay Nagar Zone, Ward - New Vijay Nagar (14)

Sr. No.	Mohalla_Name	Govt Plot Id	Owner_Name	Father & Husband Name	Road Name	Mobile_Number	Occupancy_Status	Plot_Area	Total_Area_On_Ground_Floor	Total_Reputed_Residential_Builtup_Area	Total_Self_Residential_Builtup_Area	House_Type	Road_Width	Construction_Year	House_Number	House_Category	Rate_Multiplier	Construction_Status	Survey_Date	Old_Property_Tax_Id	Total_Builtup_Area	GIS_Map_Parcel_Id	Property_Label	Old_Arv	New_Arv	Arv_Difference %	Property_Tax 10%	Water_Tax 10%	Sewerage_Tax 4%	Old_Tax	New Tax
2390	Sector 9	KH.45	N/A		Mawai Road Old Vijay Nagar Ghaziana d		Mix	1000	950	0	0	OtherPuccaHouse With Mica\Fiber\TinSheds	Belowl2	2003	KH.45	NonResidential	5	Constructed	2022-03-02	N/A	950	388	00-001	-	67446	0%	6745	6745	6745	-	20234
2391	Sector 9	KH.45	Shahsi Devi	RAJVEER Singh	Mawai Road Old Vijay Nagar Ghaziana d		Mix	300	250	0	600	Pakka	Belowl2	2003	KH.45	Mix	5	Constructed	2022-03-02	N/A	850	389	00-001	-	23784	0%	2378	2378	2378	-	7135


लिपिक हस्ताक्षर



हस्ताक्षर राजस्व निरीक्षक



कर अधीक्षक हस्ताक्षर



Zone_Name - Vijay Nagar Zone, Ward - New Vijay Nagar (14)

Sr. No.	Mohalla_Name	Govt Plot Id	Owner_Name	Father & Husband Name	Road Name	Mobile Number	Occupancy Status	Plot Area	Total Area On Ground Floor	Total Rented Residential Built up Area	Total Self Residential Built up Area	House Type	Road Width	Construction Year	House Number	House Category	Rate Multiplier	Construction Status	Survey Date	Old Property Tax Id	Total Built Up Area	GIS Map Parcel Id	Property Label	Old Arv	New Arv	Arv Difference %	Property Tax 10%	Water Tax 10%	Sewerage Tax 4%	Old Tax	New Tax
2392	Sector 9	N/A	Sanjev Baranwal	Munnulal	Mawai Road Old Vijay Nagar Ghaziana d	9811337856	SelfOccupied	300	300	0	0	Pakka	Below12	2010	N/A	NonResidential	5	Constructed	2022-03-02	N/A	300	390	00-001	-	21024	0%	2102	2102	2102	-	6307
2393	Sector 9	N/A	N/A		J. K. G. International School Sector 9 New Vijay Nagar Ghaziaba d		SelfOccupied	300	300	0	0	Pakka	Below12	2014	N/A	NonResidential	5	Constructed	2022-03-02	N/A	300	391	00-001	-	21024	0%	2102	2102	2102	-	6307

लिपिक हस्ताक्षर



हस्ताक्षर राजस्व निरीक्षक



कर अधीक्षक हस्ताक्षर



Zone_Name - Vijay Nagar Zone, Ward - New Vijay Nagar (14)

Sr. No.	Mohalla_Name	Govt Plot Id	Owner_Name	Father & Husband Name	Road Name	Mobile Number	Occupancy Status	Plot Area	Total Area On Ground Floor	Total Rented Residential Built up Area	Total Self Residential Built up Area	House Type	Road Width	Construction Year	House Number	House Category	Rate Multiplier	Construction Status	Survey Date	Old Property Tax Id	Total Built Up Area	GIS Map Parcel Id	Property Label	Old Arv	New Arv	Arv Difference %	Property Tax 10%	Water Tax 10%	Sewerage Tax 4%	Old Tax	New Tax
2394	Sector-9	near E-18	Rupali	Atul Gupta	J. K. G. International School Sector 9 New Vijay Nagar Ghaziabad	9990687632	SelfOccupied	300	300	0	0	Pakka	Below12	2010	near E-18	NonResidential	5	Constructed	2022-03-02	N/A	300	392	00-001	-	21024	0%	2102	2102	2102	-	6307
2395	Sector-9	KH.45	Rami Yadav	RAM PAL SINGH	Mawai Road Old Vijay Nagar Ghaziana d		Rented	400	400	0	0	Pakka	Below12	2003	KH.45	NonResidential	5	Constructed	2022-03-02	N/A	400	393	00-001	-	28032	0%	2803	2803	2803	-	8410
2396	Sector-9	E-18	Kuldeep Kumar	Ved Prakash	Mawai Road Old Vijay Nagar Ghaziana d	8810101029	SelfOccupied	1500	1450	0	5550	Pakka	Below12	2012	E-18	Mix	5	Constructed	2021-04-09	N/A	5650	394	00-001	-	64950	0%	6495	6495	6495	-	19485

लिपिक हस्ताक्षर



हस्ताक्षर राजस्व निरीक्षक



कर अधीक्षक हस्ताक्षर



Zone_Name - Vijay Nagar Zone, Ward - New Vijay Nagar (14)

Sr. No.	Mohalla_Name	Govt Plot Id	Owner_Name	Father & Husband Name	Road Name	Mobile_Number	Occupancy_Status	Plot Area	Total_Area_On_Ground_Floor	Total_Rented_Residential_Builtup_Area	Total_Self_Residential_Builtup_Area	House_Type	Road_Width	Construction_Year	House_Number	House_Category	Rate_Multiplier	Construction_Status	Survey_Date	Old_Property_Tax_Id	Total_Builtup_Area	GIS_Map_Parcel_Id	Property_Label	Old_Arv	New_Arv	Arv_Difference %	Property_Tax 10%	Water_Tax 10%	Sewerage_Tax 4%	Old_Tax	New Tax
2397	Sector 9	G1/G2	Rajwanti	Narendra Kumar	Old Vijay Nagar	9868539825	SelfOccupied	950	900	0	2350	Pakka	Belw12	2012	G1/G2	Mix	5	Constructed	2021-04-09	N/A	2750	395	00-001	-	52566	0%	5257	5257	5257	-	15770
2398	Sector 9	581	Mashi charan	KHAC HEDU	Mawai Road Old Vijay Nagar Ghaziana d	8510992043	SelfOccupied	2250	2000	0	2000	Pakka	Belw12	2003	581	Residential		Constructed	2022-03-02	N/A	2000	13A	00-001	-	20880	0%	2088	2088	2088	-	6264
2399	Sector 9	N/A	N/A		Near Rajkiya Inter College Sector 9 Old Vijay Nagar Ghaziaba d		SelfOccupied	900	600	0	0	Pakka	Belw12	2003	N/A	NonResidential	3	Constructed	2021-04-09	N/A	600	153A	00-001	-	28361	0%	2836	2836	2836	-	8508


लिपिक हस्ताक्षर



हस्ताक्षर राजस्व निरीक्षक



कर अधीक्षक हस्ताक्षर



Zone_Name - Vijay Nagar Zone, Ward - New Vijay Nagar (14)

Sr. No.	Mohalla_Name	Govt Plot Id	Owner_Name	Father & Husband Name	Road Name	Mobile_Number	Occupancy_Status	Plot_Area	Total_Area_On_Ground_Floor	Total_Rented_Residential_Builtup_Area	Total_Self_Residential_Builtup_Area	House_Type	Road_Width	Construction_Year	House_Number	House_Category	Rate_Multiplier	Construction_Status	Survey_Date	Old_Property_Tax_Id	Total_Builtup_Area	GIS_Map_Parcel_Id	Property_Label	Old_Arv	New_Arv	Arv_Difference %	Property_Tax 10%	Water_Tax 10%	Sewerage_Tax 4%	Old_Tax	New Tax
2400	Sector-9	627	Tek Ram Sharma		Old Vijay Nagar	9582440900	SelfOccupied	1100	1100	0	2100	Pakka	Belowl2	2010	627	Residential		Constructed	2021-04-09	N/A	2100	155A	00-001	-	21924	0%	2192	2192	2192	-	6577
2401	Sector-9	648	Gorav Sharma		Near Rajkiya Inter College Sector 9 Old Vijay Nagar Ghaziabad		SelfOccupied	750	750	0	1500	Pakka	Belowl2	2011	648	Residential		Constructed	2021-04-09	N/A	1500	158A	00-001	-	15660	0%	1566	1566	1566	-	4698
2402	Sector-9	h no 632	Om Prakash		Near Rajkiya Inter College Sector 9 Old Vijay Nagar Ghaziabad		SelfOccupied	1450	1450	0	1450	Pakka	Belowl2	2015	h no 632	Residential		Constructed	2021-04-09	N/A	1450	159A	00-001	-	15138	0%	1514	1514	1514	-	4541

लिपिक हस्ताक्षर



हस्ताक्षर राजस्व निरीक्षक



कर अधीक्षक हस्ताक्षर




Zone_Name - Vijay Nagar Zone, Ward - New Vijay Nagar (14)

Sr. No.	Mohalla_Name	Govt Plot Id	Owner_Name	Father & Husband Name	Road Name	Mobile_Number	Occupancy_Status	Plot_Area	Total_Area_On_Ground_Floor	Total_Rented_Residential_Builtup_Area	Total_Self_Residential_Builtup_Area	House_Type	Road_Width	Construction_Year	House_Number	House_Category	Rate_Multiplier	Construction_Status	Survey_Date	Old_Property_Tax_Id	Total_Builtup_Area	GIS_Map_Parcel_Id	Property_Label	Old_Arv	New_Arv	Arv_Difference%	Property_Tax 10%	Water_Tax 10%	Sewerage_Tax 4%	Old_Tax	New Tax
2403	Sector-9	646	Dheer Singh	SHIV CHARAN	Vijay Nagar	8750799885	SelfOccupied	1000	980	0	1930	Pakka	Belowl2	2013	646	Residential		Constructed	2021-04-09	N/A	1930	162A	00-001	-	20149	0%	2015	2015	2015	-	6045
2404	Sector-9	633	Birju Pal		Near Rajkiya Inter College Sector 9 Old Vijay Nagar Ghaziabad		SelfOccupied	400	400	0	450	Pakka	Belowl2	2010	633	Residential		Constructed	2021-04-09	N/A	450	165A	00-001	-	4698	0%	470	470	470	-	1409
2405	Sector-9	1336	Kamlesh Kumar		Near Rajkiya Inter College Sector 9 Old Vijay Nagar Ghaziabad		SelfOccupied	800	780	0	1560	Pakka	Belowl2	2012	1336	Residential		Constructed	2021-04-09	N/A	1560	171A	00-001	-	16286	0%	1629	1629	1629	-	4886

लिपिक हस्ताक्षर



हस्ताक्षर राजस्व निरीक्षक



कर अधीक्षक हस्ताक्षर



Zone_Name - Vijay Nagar Zone, Ward - New Vijay Nagar (14)

Sr. No.	Mohalla_Name	Govt Plot Id	Owner_Name	Father & Husband Name	Road Name	Mobile_Number	Occupancy_Status	Plot_Area	Total_Area_On_Ground_Floor	Total_Reputed_Residential_Builtup_Area	Total_Self_Residential_Builtup_Area	House_Type	Road_Width	Construction_Year	House_Number	House_Category	Rate_Multiplier	Construction_Status	Survey_Date	Old_Property_Tax_Id	Total_Built-Up_Area	GIS_Map_Parcel_Id	Property_Label	Old_Arv	New_Arv	Arv_Difference %	Property_Tax 10%	Water_Tax 10%	Sewerage_Tax 4%	Old_Tax	New Tax
2406	Sector-9	79	Bala		Near Rajkiya Inter College Sector 9 Old Vijay Nagar Ghaziabad	8527229125	SelfOccupied	180	180	0	0	Pakka	Belowl12	2003	79	NonResidential	3,5	Constructed	2022-03-02	N/A	360	176A	00-001	-	20183	0%	2018	2018	2018	-	6055
2407	Sector-9	641	Sachin Goyal	Chandra Prakash	Near Rajkiya Inter College Sector 9 Old Vijay Nagar Ghaziabad		SelfOccupied	200	200	0	200	Pakka	Belowl12	2010	641	Mix	5	Constructed	2022-03-02	N/A	400	176B	00-001	-	16104	0%	1610	1610	1610	-	4831

लिपिक हस्ताक्षर



हस्ताक्षर राजस्व निरीक्षक



कर अधीक्षक हस्ताक्षर



Zone_Name - Vijay Nagar Zone, Ward - New Vijay Nagar (14)

Sr. No.	Mohalla_Name	Govt Plot Id	Owner_Name	Father & Husband Name	Road Name	Mobile Number	Occupancy Status	Plot Area	Total Area On Ground Floor	Total Rented Residential Built up Area	Total Self Residential Built up Area	House Type	Road Width	Construction Year	House Number	House Category	Rate Multiplier	Construction Status	Survey Date	Old Property Tax Id	Total Built Up Area	GIS Map Parcel Id	Property Label	Old Arv	New Arv	Arv Difference %	Property Tax 10%	Water Tax 10%	Sewerage Tax 4%	Old Tax	New Tax
2408	Sector 9	641	Munala Goyal		Near Rajkiya Inter College Sector 9 Old Vijay Nagar Ghaziabad	7291839090	SelfOccupied	250	250	0	0	Pakka	Belowl12	2010	641	NonResidential	5	Constructed	2022-03-02	N/A	250	176C	00-001	-	17520	0%	1752	1752	1752	-	5256
2409	Sector 9	N/A	Ramjilal	durjansingh	Near Rajkiya Inter College Sector 9 Old Vijay Nagar Ghaziabad	9990780226	SelfOccupied	180	180	0	360	Pakka	Belowl12	2010	N/A	Mix	5	Constructed	2022-03-02	N/A	540	176D	00-001	-	16373	0%	1637	1637	1637	-	4912

लिपिक हस्ताक्षर



हस्ताक्षर राजस्व निरीक्षक



कर अधीक्षक हस्ताक्षर




Zone_Name - Vijay Nagar Zone, Ward - New Vijay Nagar (14)

Sr. No.	Mohalla_Name	Govt Plot Id	Owner_Name	Father & Husband Name	Road Name	Mobile Number	Occupancy Status	Plot Area	Total Area On Ground Floor	Total Residential Built up Area	Total Self Residential Built up Area	House Type	Road Width	Construction Year	House Number	House Category	Rate Multiplier	Construction Status	Survey Date	Old Property Tax Id	Total Built up Area	GIS Map Parcel Id	Property Label	Old Arv	New Arv	Arv Difference %	Property Tax 10%	Water Tax 10%	Sewerage Tax 4%	Old Tax	New Tax
2410	Sector 9	1329	Krishan Kant	Raghu Veer Singh	Near Rajkiya Inter College Sector 9 Old Vijay Nagar Ghaziabad	9650681644	SelfOccupied	250	250	0	500	Pakka	Below 12	2003	1329	Residential		Constructed	2022-03-02	N/A	500	18A	00-001	-	5220	0%	522	522	522	-	1566
2411	Sector 9	N/A	N/A		Mawai Road Old Vijay Nagar Ghaziana d		SelfOccupied	300	300	0	300	Pakka	Below 12	2010	N/A	Mix	5	Constructed	2022-03-02	N/A	600	196A	00-001	-	24156	0%	2416	2416	2416	-	7247
2412	Sector 9	NEAR 160	N/A		Mawai Road Old Vijay Nagar Ghaziana d		SelfOccupied	300	300	0	400	Pakka	Below 12	2003	NEAR 160	Mix	5	Constructed	2022-03-02	N/A	600	196B	00-001	-	18192	0%	1819	1819	1819	-	5458

लिपिक हस्ताक्षर



हस्ताक्षर राजस्व निरीक्षक



कर अधीक्षक हस्ताक्षर



Zone_Name - Vijay Nagar Zone, Ward - New Vijay Nagar (14)

Sr. No.	Mohalla_Name	Govt Plot Id	Owner_Name	Father & Husband Name	Road Name	Mobile Number	Occupancy_Status	Plot Area	Total_Area_On_Ground_Floor	Total_Rented_Residential_Builtup_Area	Total_Self_Residential_Builtup_Area	House_Type	Road_Width	Construction_Year	House_Number	House_Category	Rate_Multiplier	Construction_Status	Survey Date	Old_Property_Tax_Id	Total_Builtup_Area	GIS_Map_Parcel_Id	Property_Label	Old_Arv	New_Arv	Arv_Difference %	Property Tax 10%	Water_Tax 10%	Sewerage_Tax 4%	Old_Tax	New Tax
2413	Sector-9	660	Munnala Lal		Mawai Road Old Vijay Nagar Ghaziana d		Rented	1000	1000	1000	0	Pakka	Belowl2	2010	660	Residential		Constructed	2022-03-02	N/A	1000	199A	00-001	-	11745	0%	1175	1175	1175	-	3524
2414	Sector-9	583	N/A		Mawai Road Old Vijay Nagar Ghaziana d		SelfOccupied	1600	400	0	1200	Pakka	Belowl2	2018	583	Residential		Constructed	2021-04-10	N/A	1200	19A	00-001	-	12528	0%	1253	1253	1253	-	3758
2415	Sector-9	Near H No.608	N/A		Near Rajkiya Inter College Sector 9 Old Vijay Nagar Ghaziaba d		SelfOccupied	900	900	0	2700	Pakka	Belowl2	2010	near H no.608	Residential		Constructed	2022-03-02	N/A	2700	1A	00-001	-	28188	0%	2819	2819	2819	-	8456

लिपिक हस्ताक्षर



हस्ताक्षर राजस्व निरीक्षक



कर अधीक्षक हस्ताक्षर



Zone_Name - Vijay Nagar Zone, Ward - New Vijay Nagar (14)

Sr. No.	Mohalla_Name	Govt Plot Id	Owner_Name	Father & Husband Name	Road Name	Mobile Number	Occupancy_Status	Plot Area	Total_Area_On_Ground_Floor	Total_Rented_Residential_Builtup_Area	Total_Self_Residential_Builtup_Area	House_Type	Road_Width	Construction_Year	House_Number	House_Category	Rate_Multiplier	Construction_Status	Survey_Date	Old_Property_Tax_Id	Total_Built_Up_Area	GIS_Map_Parcel_Id	Property_Label	Old_Arv	New_Arv	Arv_Difference %	Property_Tax 10%	Water_Tax 10%	Sewerage_Tax 4%	Old_Tax	New Tax
2416	Sector-9	600	N/A		Mawai Road Old Vijay Nagar Ghaziana d		SelfOccupied	270	270	0	270	Pakka	Below12	2010	600	Residential		Constructed	2022-03-02	N/A	270	1B	00-001	-	2819	0%	282	282	282	-	846
2417	Sector-9	108 A	Dayal Chand	lal singh	Mawai Road Old Vijay Nagar Ghaziana d	9312699247	SelfOccupied	300	300	0	300	Pakka	Below12	2003	108 A	Residential		Constructed	2021-04-09	N/A	300	204A	00-001	-	3132	0%	313	313	313	-	940
2418	Sector-9	666	Chhatrar Singh	Narpat singh	Vijay Nagar		SelfOccupied	1000	950	0	950	Pakka	Below12	2015	666	Residential		Constructed	2021-04-09	N/A	950	205A	00-001	-	9918	0%	992	992	992	-	2975

लिपिक हस्ताक्षर



हस्ताक्षर राजस्व निरीक्षक



कर अधीक्षक हस्ताक्षर



Zone_Name - Vijay Nagar Zone, Ward - New Vijay Nagar (14)

Sr. No.	Mohalla_Name	Govt Plot Id	Owner_Name	Father & Husband Name	Road Name	Mobile Number	Occupancy Status	Plot Area	Total Area On Ground Floor	Total Residential Built up Area	Total Self Residential Built up Area	House Type	Road Width	Construction Year	House Number	House Category	Rate Multiplier	Construction Status	Survey Date	Old Property Tax Id	Total Built Up Area	GIS Map Parcel Id	Property Label	Old Arv	New Arv	Arv Difference %	Property Tax 10%	Water Tax 10%	Sewerage Tax 4%	Old Tax	New Tax
2419	Sector-9	kh no. 10/1	Santosh Pal	Manoj pal	Near Rajkiya Inter College Sector 9 Old Vijay Nagar Ghaziabad	8076511031	SelfOccupied	1000	950	0	1850	Pakka	Belowl2	2011	kh no. 10/1	Residential		Constructed	2021-04-09	N/A	1850	20B	00-001	-	19314	0%	1931	1931	1931	-	5794
2420	Sector-9	660	Mahipal Singh	giradial	Old Vijay Nagar	9891960345	SelfOccupied	500	450	0	1350	Pakka	Belowl2	2010	660	Residential		Constructed	2021-04-09	N/A	1350	216A	00-001	-	14094	0%	1409	1409	1409	-	4228
2421	Sector-9	658	Hari Singh	soraj Singh	Old Vijay Nagar	9999692848	SelfOccupied	450	400	0	800	Pakka	Belowl2	2010	658	Residential		Constructed	2021-04-09	N/A	800	216B	00-001	-	8352	0%	835	835	835	-	2506
2422	Sector-9	677	Ram Saran	Gokal Singh	Old Vijay Nagar	7065914103	SelfOccupied	800	750	0	1450	Pakka	Belowl2	2012	677	Residential		Constructed	2021-04-09	N/A	1450	282A	00-001	-	15138	0%	1514	1514	1514	-	4541

लिपिक हस्ताक्षर



हस्ताक्षर राजस्व निरीक्षक



कर अधीक्षक हस्ताक्षर



Zone_Name - Vijay Nagar Zone, Ward - New Vijay Nagar (14)

Sr. No.	Mohalla_Name	Govt Plot Id	Owner_Name	Father & Husband Name	Road Name	Mobile_Number	Occupancy_Status	Plot_Area	Total_Area_On_Ground_Floor	Total_Reputed_Residential_Builtup_Area	Total_Self_Residential_Builtup_Area	House_Type	Road_Width	Construction_Year	House_Number	House_Category	Rate_Multiplier	Construction_Status	Survey_Date	Old_Property_Tax_Id	Total_Built_Up_Area	GIS_Map_Parcel_Id	Property_Label	Old_Arv	New_Arv	Arv_Difference %	Property_Tax 10%	Water_Tax 10%	Sewerage_Tax 4%	Old_Tax	New_Tax
2423	Sector 9	670	Vimla Devi	Jai chand	Old Vijay Nagar	9716872923	SelfOccupied	400	380	0	730	Pakka	Below12	2012	670	Residential		Constructed	2021-04-09	N/A	730	282B	00-001	-	7621	0%	762	762	762	-	2286
2424	Sector 9	Left F 123	Shivam Kumar		Old Vijay Nagar		SelfOccupied	600	550	0	1100	Pakka	Below12	2012	left F 123	Residential		Constructed	2021-04-09	N/A	1100	284A	00-001	-	11484	0%	1148	1148	1148	-	3445
2425	Sector 9	N/A	N/A		Mawai Road Old Vijay Nagar Ghaziana d		SelfOccupied	350	350	0	350	Pakka	Below12	2010	N/A	Residential		Constructed	2022-03-02	N/A	350	292A	00-001	-	3654	0%	365	365	365	-	1096
2426	Sector 9	N/A	N/A		Mawai Road Old Vijay Nagar Ghaziana d		SelfOccupied	700	600	0	300	Pakka	Below12	2014	N/A	Mix	5	Constructed	2022-03-02	N/A	600	292B	00-001	-	24156	0%	2416	2416	2416	-	7247

लिपिक हस्ताक्षर



हस्ताक्षर राजस्व निरीक्षक




कर अधीक्षक हस्ताक्षर



Zone_Name - Vijay Nagar Zone, Ward - New Vijay Nagar (14)

Sr. No.	Mohalla_Name	Govt Plot Id	Owner_Name	Father & Husband Name	Road Name	Mobile Number	Occupancy_Status	Plot Area	Total_Area_On_Ground_Floor	Total_Rented_Residential_Builtup_Area	Total_Self_Residential_Builtup_Area	House_Type	Road Width	Construction_Year	House_Number	House_Category	Rate_Multiplier	Construction_Status	Survey Date	Old_Property_Tax_Id	Total_Built-Up_Area	GIS_Map_Parcel_Id	Property_Label	Old_Arv	New_Arv	Arv_Difference %	Property Tax 10%	Water_Tax 10%	Sewerage_Tax 4%	Old_Tax	New Tax
2427	Sector 9	119	N/A		Mawai Road Old Vijay Nagar Ghaziana d		Mix	1000	900	0	600	Pakka	Below12	2003	119	Mix	5	Constructed	2022-03-02	N/A	900	293A	00-001	-	27288	0%	2729	2729	2729	-	8186
2428	Sector 9	N/A	N/A		Mawai Road Old Vijay Nagar Ghaziana d		SelfOccupied	450	450	0	400	Pakka	Below12	2005	N/A	Mix	5	Constructed	2022-03-02	N/A	450	300A	00-001	-	7680	0%	768	768	768	-	2304
2429	Sector 9	kh-45	Amit Kumar	shiv Kumar	Old Vijay Nagar	7042974874	SelfOccupied	1000	980	0	1930	Pakka	Below12	2010	kh-45	Residential		Constructed	2021-04-09	N/A	1930	306A	00-001	-	20149	0%	2015	2015	2015	-	6045
2430	Sector 9	G 190/1	Ganesh Kumar		Old Vijay Nagar		SelfOccupied	800	750	0	2250	Pakka	Below12	2012	G 190/1	Residential		Constructed	2021-04-09	N/A	2250	307A	00-001	-	23490	0%	2349	2349	2349	-	7047

लिपिक हस्ताक्षर



हस्ताक्षर राजस्व निरीक्षक




कर अधीक्षक हस्ताक्षर



Zone_Name - Vijay Nagar Zone, Ward - New Vijay Nagar (14)

Sr. No.	Mohalla_Name	Govt Plot Id	Owner_Name	Father & Husband Name	Road Name	Mobile Number	Occupancy Status	Plot Area	Total Area On Ground Floor	Total Residential Built up Area	Total Self Residential Built up Area	House Type	Road Width	Construction Year	House Number	House Category	Rate Multiplier	Construction Status	Survey Date	Old Property Tax Id	Total Built Up Area	GIS Map Parcel Id	Property Label	Old Arv	New Arv	Arv Difference %	Property Tax 10%	Water Tax 10%	Sewerage Tax 4%	Old Tax	New Tax
2431	Sector 9	h no. 15	Suresh Chand	late sagar	Near Rajkiya Inter College Sector 9 Old Vijay Nagar Ghaziabad	9654816690	SelfOccupied	500	480	0	880	Pakka	Below12	2016	h no. 15	Residential		Constructed	2021-04-10	N/A	880	30A	00-001	-	9187	0%	919	919	919	-	2756
2432	Sector 9	G-188	Vijendra Krishna Sharma	Ramdev Sharma	Vijay Nagar	9999811400	SelfOccupied	800	750	0	1600	Pakka	Below12	2015	G-188	Residential		Constructed	2021-04-09	N/A	1600	314A	00-001	-	16704	0%	1670	1670	1670	-	5011
2433	Sector 9	R-70/1	Raj Kumar		Old Vijay Nagar		SelfOccupied	500	480	0	480	Pakka	Below12	2010	R-70/1	Residential		Constructed	2021-04-09	N/A	480	320A	00-001	-	5011	0%	501	501	501	-	1503
2434	Sector 9	1442	Sashibala	Rashnikumar	Mawai Road Old Vijay Nagar Ghaziana d	9650365493	SelfOccupied	700	700	0	2750	Pakka	Below12	2010	h n.1442	Mix	5	Constructed	2022-03-02	N/A	2800	377A	00-001	-	32214	0%	3221	3221	3221	-	9664

लिपिक हस्ताक्षर



हस्ताक्षर राजस्व निरीक्षक



कर अधीक्षक हस्ताक्षर



Zone_Name - Vijay Nagar Zone, Ward - New Vijay Nagar (14)

Sr. No.	Mohalla_Name	Govt Plot Id	Owner_Name	Father & Husband Name	Road Name	Mobile Number	Occupancy Status	Plot Area	Total Area On Ground Floor	Total Residential Built up Area	Total Self Residential Built up Area	House Type	Road Width	Construction Year	House Number	House Category	Rate Multiplier	Construction Status	Survey Date	Old Property Tax Id	Total Built Up Area	GIS Map Parcel Id	Property Label	Old Arv	New Arv	Arv Difference %	Property Tax 10%	Water Tax 10%	Sewerage Tax 4%	Old Tax	New Tax
2435	Sector 9	h no. 1440	Ram Niwas	tuleram	Vijay Nagar	9810259496	SelfOccupied	2500	2500	0	7400	Pakka	Belw12	2014	h no 1440	Mix	5	Constructed	2021-04-09	N/A	7700	380A	00-001	-	98280	0%	9828	9828	9828	-	29484
2436	Sector 9	984 A	Aasha Jaggi	brajbhushan jagdiah	Vijay Nagar	7503507704	SelfOccupied	900	900	0	1500	Pakka	Belw12	2003	984 A	Mix	5	Constructed	2021-04-09	N/A	1650	380B	00-001	-	26172	0%	2617	2617	2617	-	7852
2437	Sector 9	KH NO. 45	DR Yadav	RS YADAV	Mawai Road Old Vijay Nagar Ghaziana d	9311450049	Rented	300	300	0	0	Pakka	Belw12	2003	KH NO. 45	NonResidential	3,5	Constructed	2022-03-02	N/A	600	389A	00-001	-	33638	0%	3364	3364	3364	-	10092
2438	Sector 9	590	Ashok Chanchal	jai prakesh	Old Vijay Nagar	8076968751	SelfOccupied	500	480	0	480	Pakka	Belw12	2010	590	Residential		Constructed	2021-04-10	N/A	480	38A	00-001	-	5011	0%	501	501	501	-	1503

लिपिक हस्ताक्षर



हस्ताक्षर राजस्व निरीक्षक



कर अधीक्षक हस्ताक्षर



Zone_Name - Vijay Nagar Zone, Ward - New Vijay Nagar (14)

Sr. No.	Mohalla_Name	Govt Plot Id	Owner_Name	Father & Husband Name	Road Name	Mobile Number	Occupancy_Status	Plot Area	Total_Area_On_Ground_Floor	Total_Rented_Residential_Builtup_Area	Total_Self_Residential_Builtup_Area	House_Type	Road_Width	Construction_Year	House_Number	House_Category	Rate_Multiplier	Construction_Status	Survey Date	Old_Property_Tax_Id	Total_Builtup_Area	GIS_Map_Parcel_Id	Property_Label	Old_Arv	New_Arv	Arv_Difference %	Property Tax 10%	Water_Tax 10%	Sewerage_Tax 4%	Old_Tax	New Tax
2439	Sector-9	N/A	Punit Kumar	Vijay Kumar	Mawai Road Old Vijay Nagar Ghaziana d	9560210978	SelfOccupied	300	300	0	0	Pakka	Below12	2014	N/A	NonResidential	5	Constructed	2022-03-02	N/A	300	390A	00-001	-	21024	0%	2102	2102	2102	-	6307
2440	Sector-9	KH.45	Puneet Kumar Jain	VIJAY KUMAR	Mawai Road Old Vijay Nagar Ghaziana d	9560210978	SelfOccupied	300	250	0	600	Pakka	Below12	2006	KH.45	Mix	5	Constructed	2022-03-02	N/A	850	391A	00-001	-	23784	0%	2378	2378	2378	-	7135
2441	Sector-9	N/A	N/A		Mawai Road Old Vijay Nagar Ghaziana d		SelfOccupied	300	300	0	0	Pakka	Below12	2014	N/A	NonResidential	5	Constructed	2022-03-02	N/A	300	392A	00-001	-	21024	0%	2102	2102	2102	-	6307
2442	Sector-9	R-136/1	Dinesh Yadav	Jagpal Yadav	Vijay Nagar	9999880001	Rented	300	300	0	0	Pakka	TwelveTo24	2010	R-136/1	NonResidential	5	Constructed	2021-04-09	N/A	300	396A	00-002	-	26352	0%	2635	2635	2635	-	7906

लिपिक हस्ताक्षर



हस्ताक्षर राजस्व निरीक्षक



कर अधीक्षक हस्ताक्षर




Zone_Name - Vijay Nagar Zone, Ward - New Vijay Nagar (14)

Sr. No.	Mohalla_Name	Govt Plot Id	Owner_Name	Father & Husband Name	Road Name	Mobile_Number	Occupancy_Status	Plot_Area	Total_Area_On_Ground_Floor	Total_Rented_Residential_Builtup_Area	Total_Self_Residential_Builtup_Area	House_Type	Road_Width	Construction_Year	House_Number	House_Category	Rate_Multiplier	Construction_Status	Survey_Date	Old_Property_Tax_Id	Total_Builtup_Area	GIS_Map_Parcel_Id	Property_Label	Old_Arv	New_Arv	Arv_Difference %	Property_Tax 10%	Water_Tax 10%	Sewerage_Tax 4%	Old_Tax	New_Tax
2443	Sector 9	R-136/1	Dinesh Yadav	jagpal Yadav	Vijay Nagar	9999880001	Rented	300	300	0	0	Pakka	TwelveTo 24	2010	R-136/1	NonResidential	5	Constructed	2021-04-09	N/A	300	396A	00-003	-	26352	0%	2635	2635	2635	-	7906
2444	Sector 9	R-136/1	Dinesh Yadav	jagpal yadav	J. K. G. International School Sector 9 New Vijay Nagar Ghaziabad	9999880001	Rented	300	300	0	0	Pakka	TwelveTo 24	2010	R-136/1	NonResidential	5	Constructed	2021-04-09	N/A	300	396A	00-004	-	26352	0%	2635	2635	2635	-	7906
2445	Sector 9	R-136/1	Dinesh Yadav	jagpal yadav	J. K. G. International School Sector 9 New Vijay Nagar Ghaziabad	9999880001	Rented	300	300	0	0	Pakka	TwelveTo 24	2010	R-136/1	NonResidential	5	Constructed	2021-04-09	N/A	300	396A	00-005	-	26352	0%	2635	2635	2635	-	7906

लिपिक हस्ताक्षर



हस्ताक्षर राजस्व निरीक्षक



कर अधीक्षक हस्ताक्षर



Zone_Name - Vijay Nagar Zone, Ward - New Vijay Nagar (14)

Sr. No.	Mohalla_Name	Govt Plot Id	Owner_Name	Father & Husband Name	Road Name	Mobile_Number	Occupancy_Status	Plot_Area	Total_Area_On_Ground_Floor	Total_Reputed_Residential_Builtup_Area	Total_Self_Residential_Builtup_Area	House_Type	Road_Width	Construction_Year	House_Number	House_Category	Rate_Multiplier	Construction_Status	Survey_Date	Old_Property_Tax_Id	Total_Builtup_Area	GIS_Map_Parcel_Id	Property_Label	Old_Arv	New_Arv	Arv_Difference %	Property_Tax 10%	Water_Tax 10%	Sewerage_Tax 4%	Old_Tax	New Tax
2446	Sector-9	R-136/1	Dinesh Yadav	jagpal yadav	J. K. G. International School Sector 9 New Vijay Nagar Ghaziabad	9999880001	Rented	300	300	0	0	Pakka	TwelveTo 24	2010	R-136/1	NonResidential	5	Constructed	2021-04-09	N/A	300	396A	00-006	-	26352	0%	2635	2635	2635	-	7906
2447	Sector-9	R-136/1	Dinesh Yadav	jagpal yadav	J. K. G. International School Sector 9 New Vijay Nagar Ghaziabad	9999880001	Rented	300	300	0	0	Pakka	TwelveTo 24	2010	R-136/1	NonResidential	5	Constructed	2021-04-09	N/A	300	396A	00-007	-	26352	0%	2635	2635	2635	-	7906

लिपिक हस्ताक्षर



हस्ताक्षर राजस्व निरीक्षक



कर अधीक्षक हस्ताक्षर



Zone_Name - Vijay Nagar Zone, Ward - New Vijay Nagar (14)

Sr. No.	Mohalla_Name	Govt Plot Id	Owner_Name	Father & Husband Name	Road Name	Mobile Number	Occupancy Status	Plot Area	Total Area On Ground Floor	Total Rented Residential Built up Area	Total Self Residential Built up Area	House Type	Road Width	Construction Year	House Number	House Category	Rate Multiplier	Construction Status	Survey Date	Old Property Tax Id	Total Built Up Area	GIS Map Parcel Id	Property Label	Old Arv	New Arv	Arv Difference %	Property Tax 10%	Water Tax 10%	Sewerage Tax 4%	Old Tax	New Tax
2448	Sector-9	R-136/1	Dinesh Yadav	jagpal yadav	J. K. G. International School Sector 9 New Vijay Nagar Ghaziabad	9999880001	Rented	300	300	0	0	Pakka	Twelve To 24	2010	R-136/1	NonResidential	5	Constructed	2021-04-09	N/A	300	396A	00-009	-	26352	0%	2635	2635	2635	-	7906
2449	Sector-9	R-136/1	Dinesh Yadav	jagpal yadav	J. K. G. International School Sector 9 New Vijay Nagar Ghaziabad	9999880001	Rented	300	300	0	0	Pakka	Twelve To 24	2010	R-136/1	NonResidential	5	Constructed	2021-04-09	N/A	300	396A	00-010	-	26352	0%	2635	2635	2635	-	7906

लिपिक हस्ताक्षर



हस्ताक्षर राजस्व निरीक्षक



कर अधीक्षक हस्ताक्षर



Zone_Name - Vijay Nagar Zone, Ward - New Vijay Nagar (14)

Sr. No.	Mohalla_Name	Govt Plot Id	Owner_Name	Father & Husband Name	Road Name	Mobile_Number	Occupancy_Status	Plot_Area	Total_Area_On_Ground_Floor	Total_Reputed_Residential_Builtup_Area	Total_Self_Residential_Builtup_Area	House_Type	Road_Width	Construction_Year	House_Number	House_Category	Rate_Multiplier	Construction_Status	Survey_Date	Old_Property_Tax_Id	Total_Built-Up_Area	GIS_Map_Parcel_Id	Property_Label	Old_Arv	New_Arv	Arv_Difference %	Property_Tax 10%	Water_Tax 10%	Sewerage_Tax 4%	Old_Tax	New Tax
2450	Sector-9	R-136/1	Dinesh Yadav	Jagpal yadav	J. K. G. International School Sector 9 New Vijay Nagar Ghaziabad	9999880001	Rented	550	550	0	0	Pakka	TwelveTo24	2010	R-136/1	NonResidential	5	Constructed	2021-04-09	N/A	550	396A	00-011	-	48312	0%	4831	4831	4831	-	14494
2451	Sector-9	N/A	N/A		Near Rajkiya Inter College Sector 9 Old Vijay Nagar Ghaziabad		SelfOccupied	250	250	0	250	Pakka	Below12	2010	N/A	Residential		Constructed	2022-03-02	N/A	250	39A	00-001	-	2610	0%	261	261	261	-	783

लिपिक हस्ताक्षर



हस्ताक्षर राजस्व निरीक्षक



कर अधीक्षक हस्ताक्षर



Zone_Name - Vijay Nagar Zone, Ward - New Vijay Nagar (14)

Sr. No.	Mohalla_Name	Govt Plot Id	Owner_Name	Father & Husband Name	Road Name	Mobile Number	Occupancy Status	Plot Area	Total Area On Ground Floor	Total Rented Residential Built up Area	Total Self Residential Built up Area	House Type	Road Width	Construction Year	House Number	House Category	Rate Multiplier	Construction Status	Survey Date	Old Property Tax Id	Total Built Up Area	GIS Map Parcel Id	Property Label	Old Arv	New Arv	Arv Difference %	Property Tax 10%	Water Tax 10%	Sewerage Tax 4%	Old Tax	New Tax
2452	Sector 9	near 594	Ram Wati	Sree Chand	Mawai Road Old Vijay Nagar Ghaziana d	8130638041	SelfOccupied	400	400	0	1200	Pakka	Below12	2010	594	Residential		Constructed	2022-03-02	N/A	1200	3A	00-001	-	12528	0%	1253	1253	1253	-	3758
2453	Sector 9	28	Rajendra Kumar	ram pal	Near Rajkiya Inter College Sector 9 Old Vijay Nagar Ghaziabad	7289058353	SelfOccupied	4000	4000	0	4400	Pakka	Below12	2003	28	Residential		Constructed	2022-03-02	N/A	4400	40A	00-001	-	45936	0%	4594	4594	4594	-	13781

लिपिक हस्ताक्षर



हस्ताक्षर राजस्व निरीक्षक



कर अधीक्षक हस्ताक्षर



Zone_Name - Vijay Nagar Zone, Ward - New Vijay Nagar (14)

Sr. No.	Mohalla_Name	Govt Plot Id	Owner_Name	Father & Husband Name	Road Name	Mobile Number	Occupancy Status	Plot Area	Total Area On Ground Floor	Total Residential Built up Area	Total Self Residential Built up Area	House Type	Road Width	Construction Year	House Number	House Category	Rate Multiplier	Construction Status	Survey Date	Old Property Tax Id	Total Built Up Area	GIS Map Parcel Id	Property Label	Old Arv	New Arv	Arv Difference %	Property Tax 10%	Water Tax 10%	Sewerage Tax 4%	Old Tax	New Tax
2454	Sector 9	600	Charan Jee Bagga	VINOD LAL	Near Rajkiya Inter College Sector 9 Old Vijay Nagar Ghaziabad	9899965667	SelfOccupied	250	250	0	250	Pakka	Belowl12	2003	600	Mix	5	Constructed	2022-03-02	N/A	500	43A	00-001	-	20130	0%	2013	2013	2013	-	6039
2455	Sector 9	602	N/A		Near Rajkiya Inter College Sector 9 Old Vijay Nagar Ghaziabad		SelfOccupied	400	400	0	0	Pakka	Belowl12	2003	601	NonResidential	5	Constructed	2022-03-02	N/A	400	47A	00-001	-	28032	0%	2803	2803	2803	-	8410
2456	Sector 9	605	Gyan Chand	brahamchari	Old Vijay Nagar	9818441978	SelfOccupied	600	600	0	900	Pakka	Belowl12	2012	605	Mix	5	Constructed	2021-04-10	N/A	1150	48A	00-001	-	26916	0%	2692	2692	2692	-	8075

लिपिक हस्ताक्षर



हस्ताक्षर राजस्व निरीक्षक



कर अधीक्षक हस्ताक्षर



Zone_Name - Vijay Nagar Zone, Ward - New Vijay Nagar (14)

Sr. No.	Mohalla_Name	Govt Plot Id	Owner_Name	Father & Husband Name	Road Name	Mobile Number	Occupancy Status	Plot Area	Total Area On Ground Floor	Total Residential Built up Area	Total Self Residential Built up Area	House Type	Road Width	Construction Year	House Number	House Category	Rate Multiplier	Construction Status	Survey Date	Old Property Tax Id	Total Built up Area	GIS Map Parcel Id	Property Label	Old Arv	New Arv	Arv Difference %	Property Tax 10%	Water Tax 10%	Sewerage Tax 4%	Old Tax	New Tax
2457	Sector 9	604	Sumitra Devi	prakash chand	Near Rajkiya Inter College Sector 9 Old Vijay Nagar Ghaziabad	9650067027	SelfOccupied	600	600	0	900	Pakka	Belowl12	2016	604	Mix	5	Constructed	2021-04-10	N/A	1200	48B	00-001	-	30420	0%	3042	3042	3042	-	9126
2458	Sector 9	594	D Chand	Chandra Bhan	Near Rajkiya Inter College Sector 9 Old Vijay Nagar Ghaziabad	9267969693	SelfOccupied	300	280	0	530	Pakka	Belowl12	2015	594	Residential		Constructed	2021-04-10	N/A	530	4A	00-001	-	5533	0%	553	553	553	-	1660
2459	Sector 9	46	Dasraj	Madhara Ram	Old Vijay Nagar	7290831121	SelfOccupied	500	450	0	850	Pakka	Belowl12	2012	46	Residential		Constructed	2021-04-09	N/A	850	55A	00-001	-	8874	0%	887	887	887	-	2662

लिपिक हस्ताक्षर



हस्ताक्षर राजस्व निरीक्षक



कर अधीक्षक हस्ताक्षर



Zone_Name - Vijay Nagar Zone, Ward - New Vijay Nagar (14)

Sr. No.	Mohalla_Name	Govt Plot Id	Owner_Name	Father & Husband Name	Road Name	Mobile_Number	Occupancy_Status	Plot_Area	Total_Area_On_Ground_Floor	Total_Rented_Residential_Builtup_Area	Total_Self_Residential_Builtup_Area	House_Type	Road_Width	Construction_Year	House_Number	House_Category	Rate_Multiplier	Construction_Status	Survey_Date	Old_Property_Tax_Id	Total_Builtup_Area	GIS_Map_Parcel_Id	Property_Label	Old_Arv	New_Arv	Arv_Difference %	Property_Tax 10%	Water_Tax 10%	Sewerage_Tax 4%	Old_Tax	New_Tax
2460	Sector 9	594	Jitendra	chandra pal	Vijay Nagar	7838488057	SelfOccupied	1450	780	0	1530	Pakka	Below12	2018	594	Residential		Constructed	2021-04-10	N/A	1530	5A	00-001	-	15973	0%	1597	1597	1597	-	4792
2461	Sector 9	592	Ram Lal	khishhu	Near Rajkiya Inter College Sector 9 Old Vijay Nagar Ghaziabad	8920476073	SelfOccupied	300	300	0	220	Kutcha	Below12	2010	592	Mix	5	Constructed	2021-04-10	N/A	300	5B	00-001	-	5638	0%	564	564	564	-	1691
2462	Sector 9	788	Girvar Raj		Vijay Nagar	9560544451	SelfOccupied	500	450	0	900	Pakka	Below12	2003	788	Residential		Constructed	2021-04-09	N/A	900	60A	00-001	-	9396	0%	940	940	940	-	2819
2463	Sector 9	617	Bhoo p Singh	sukhp al singh	Vijay Nagar	9717459044	SelfOccupied	500	450	0	450	Pakka	Below12	2003	617	Residential		Constructed	2021-04-09	N/A	450	61A	00-001	-	4698	0%	470	470	470	-	1409

लिपिक हस्ताक्षर



हस्ताक्षर राजस्व निरीक्षक



कर अधीक्षक हस्ताक्षर




Zone_Name - Vijay Nagar Zone, Ward - New Vijay Nagar (14)

Sr. No.	Mohalla_Name	Govt Plot Id	Owner_Name	Father & Husband Name	Road Name	Mobile Number	Occupancy_Status	Plot Area	Total_Area_On_Ground_Floor	Total_Reputed_Residential_Builtup_Area	Total_Self_Residential_Builtup_Area	House_Type	Road_Width	Construction_Year	House_Number	House_Category	Rate_Multiplier	Construction_Status	Survey Date	Old_Property_Tax_Id	Total_Builtup_Area	GIS_Map_Parcel_Id	Property_Label	Old_Arv	New_Arv	Arv_Difference %	Property Tax 10%	Water_Tax 10%	Sewerage_Tax 4%	Old_Tax	New Tax
2464	Sector-9	Near by 2/621	Suresh Chand	MAH AJAN	Mawai Road Old Vijay Nagar Ghaziana d	9350535418	SelfOccupied	550	550	0	1650	Pakka	Below12	2003	NEAR 2/621	Residential		Constructed	2022-03-02	N/A	1650	65A	00-001	-	17226	0%	1723	1723	1723	-	5168
2465	Sector-9	622 C	Ajay Kumar	omprakash	Near Rajkiya Inter College Sector 9 Old Vijay Nagar Ghaziabad	9810747359	SelfOccupied	500	500	0	1000	Pakka	Below12	2015	623A	Residential		Constructed	2021-04-09	N/A	1000	66A	00-001	-	10440	0%	1044	1044	1044	-	3132
2466	Sector-9	622/D	Mange Ram	mahar singh	Vijay Nagar		SelfOccupied	500	450	0	950	Pakka	Below12	2003	622/D	Residential		Constructed	2021-04-09	N/A	950	67A	00-001	-	9918	0%	992	992	992	-	2975
2467	Sector-9	592	Mukesh Kumar	vijay kumar	Vijay Nagar	8744912008	SelfOccupied	800	780	0	1630	Pakka	Below12	2017	592	Residential		Constructed	2021-04-10	N/A	1630	6A	00-001	-	17017	0%	1702	1702	1702	-	5105

लिपिक हस्ताक्षर



हस्ताक्षर राजस्व निरीक्षक



कर अधीक्षक हस्ताक्षर



Zone_Name - Vijay Nagar Zone, Ward - New Vijay Nagar (14)

Sr. No.	Mohalla_Name	Govt Plot Id	Owner_Name	Father & Husband Name	Road Name	Mobile_Number	Occupancy_Status	Plot_Area	Total_Area_On_Ground_Floor	Total_Reputed_Residential_Builtup_Area	Total_Self_Residential_Builtup_Area	House_Type	Road_Width	Construction_Year	House_Number	House_Category	Rate_Multiplier	Construction_Status	Survey_Date	Old_Property_Tax_Id	Total_Builtup_Area	GIS_Map_Parcel_Id	Property_Label	Old_Arv	New_Arv	Arv_Difference%	Property_Tax 10%	Water_Tax 10%	Sewerage_Tax 4%	Old_Tax	New Tax
2468	Sector 9	592	Maheer Chand	gappars	Old Vijay Nagar	9958693919	SelfOccupied	580	580	0	580	Pakka	Below12	2010	592	Residential		Constructed	2021-04-10	N/A	580	7A	00-001	-	6055	0%	606	606	606	-	1817